



Karnataka

Assembly Factbook™

Karwar Assembly Constituency



Key Electoral Data of Karwar
Assembly Constituency (Vidhan Sabha)

Karnataka
Assembly FactbookTM
Karwar Assembly Constituency



Karwar Vidhan Sabha

Editor & Director

Dr. R.K. Thukral

Research Editor

Dr. Shafeeq Rahman

Compiled, Researched and Published by Datanet India Pvt. Ltd.

D-100, 1st Floor,

Okhla Industrial Area, Phase-I,

New Delhi- 110020.

Ph.: 91-11- 43580781-84

Email : support@indiastatpublications.com

Website : <http://www.indiastatelections.com>

Online Book Store :

www.indiastatpublications.com

Report No. : AFB/KA-077-0125

ISBN : 978-93-5802-262-9

First Edition : January, 2018

Eighth Updated Edition : January, 2025

Price : Rs.11500/-

US\$ 310

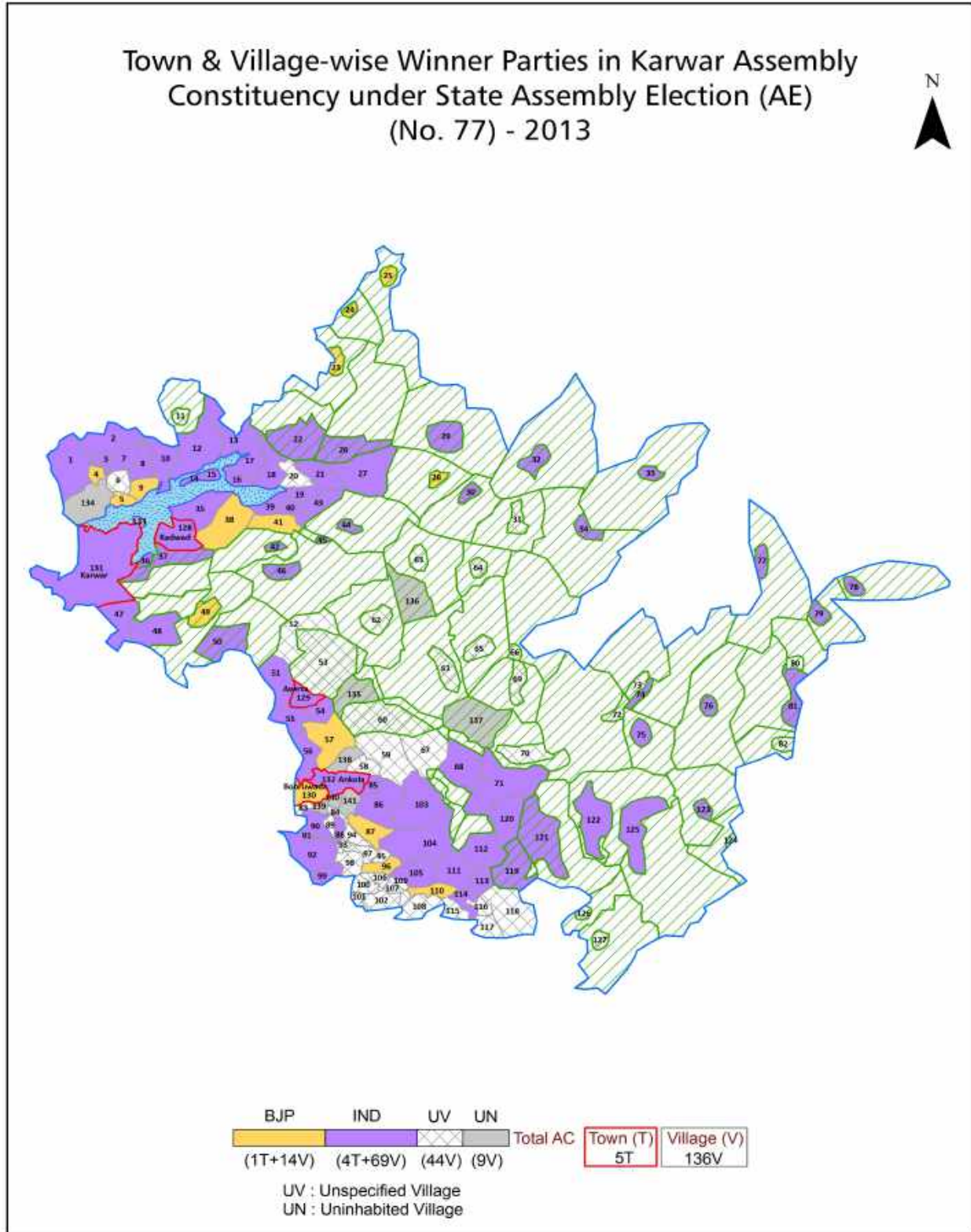
© Datanet India Pvt. Ltd.

All rights reserved. No part of this book may be reproduced, stored in a retrieval system or transmitted in any form or by any means, mechanical photocopying, photographing, scanning, recording or otherwise without the prior written permission of the publisher. Please refer to Disclaimer at page no. 233 for the use of this publication.

Printed in India

No.	Particulars	Page No.
	Introduction	
1	Assembly Constituency - (Vidhan Sabha) at a Glance Features of Assembly as per Delimitation Commission of India (2008)	1-2
	Location and Political Maps	
2	Location Map Boundaries of Assembly Constituency - (Vidhan Sabha) in District Boundaries of Assembly Constituency under Parliamentary Constituency - (Lok Sabha) Town & Village-wise Winner Parties- 2024, 2023, 2019, 2018, 2014, 2013 and 2009	3-11
	Administrative Setup (2011)	
3	District Sub-district Towns Villages Inhabited Villages Uninhabited Villages Village Panchayat Intermediate Panchayat	12-19
	Demographics (2011)	
4	Population Households Rural/Urban Population Towns and Villages by Population Size Sex Ratio (Total & 0-6 Years) Religious Population Social Population Literacy Rate	20-21
	Electoral Features	
5	Important Dates of Last Elections Held Electors by Gender Service Electors Voters Voters Turnout Polling Stations & Average Number of Electors per Polling Station Electors by Age Group Present Elected Representatives	22-27
	Historical Summary Election Results	
6	Vote Share of Major Parties Winning Margin (Number & Percentage) Polarity of Parties Summary Result of Assembly Segment of Parliamentary Elections 2024, 2019, 2014, 2009, 2004 and 1999 Summary Result of Assembly Elections 2023, 2018, 2013, 2008, 2004, 1999, 1994, 1989, 1985, 1983, 1978, 1972, 1967, 1962 and 1957	28-51
	Polling Station Level Election Results	
7	Name and Number of Polling Station 2024, 2023, 2019, 2018, 2014, 2013 and 2009 Polling Station-wise Electors, Voters & Voters Turnout 2024, 2023, 2019, 2018, 2014, 2013 and 2009 Polling Station wise Elections Results 2024, 2023, 2019, 2018, 2014, 2013 and 2009	52-213
	Share of Assembly Constituency	
8	Share of Assembly Constituency - (Vidhan Sabha) in State, District and Parliamentary Constituency - (Lok Sabha)	214
	Socio-Economic Amenities (2011)	
9	Access to Administrative Units Agricultural, Manufacturing and Industrial Commodities Demographic Indicators Education Health & Manpower Drinking Water Supply Sanitation Entertainment and Recreations Infrastructure Power Food Allocation Distribution and Marketing of Agriculture Commodities Infrastructure Transport and Road Infrastructure Communication Banking and Financial Services Land Use Irrigation Source	216-230
10	Abbreviation & Sources	231-232
11	Disclaimer	233

Location & Political Map



Administrative Setup

List of Village Panchayat & Intermediate Panchayat (Block) Name - 2011

Village Name	Village Panchayat Name	Intermediate Panchayat Name
Achave	Achve	Ankola
Adigon	Aragone	Ankola
Adlur	Agsur	Ankola
Aragon	Aragone	Ankola
Agsur	Agsur	Ankola
Algeri	Algeri	Ankola
Amadalli	Amadalli	Karwar
Andle	Mogta	Ankola
Angadi	Mudgeri	Karwar
Arav	Asnoti	Karwar
Arga	Arga	Karwar
Balale	Sagadgeri	Ankola
Baleguli	Algeri	Ankola
Balemane	Kadra	Karwar
Bargal	Devalmakki	Karwar
Belambar	Belambar	Ankola
Belekeri	Belekeri	Ankola
Belse	Belse	Ankola
Belur	Devalmakki	Karwar
Berde	Hattikeri	Ankola
Bhaire	Gotegali	Karwar
Bhasgod	Shetgeri	Ankola
Bhavikeri	Bavikeri	Ankola
Bilehoingi	Shetgeri	Ankola
Bogribail	Algeri	Ankola
Bole	Vandige	Ankola
Bolshitta	Ghadasai	Karwar
Brahmur	Mogta	Ankola
Chendiye	Chendiye	Karwar

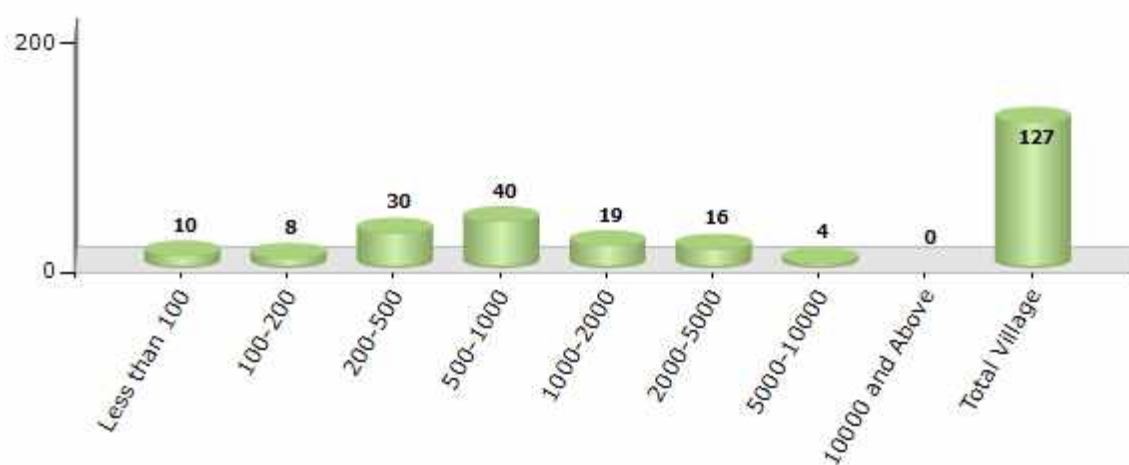
Contd....

Demographic

Number of Villages by Population Size - 2011

Less than 100	100-200	200-500	500-1000	1000-2000	2000-5000	5000-10000	10000 and Above	Total Village
10	8	30	40	19	16	4	0	127

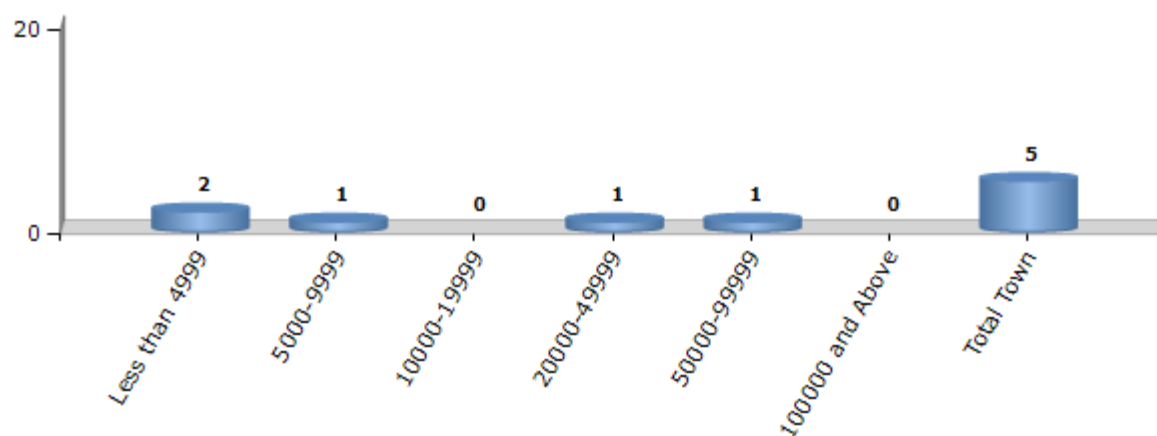
Number of Villages by Population Size - 2011



Number of Towns by Population Size - 2011

Less than 4999	5000-9999	10000-19999	20000-49999	50000-99999	100000 and Above	Total Town
2	1	0	1	1	0	5

Number of Towns by Population Size - 2011

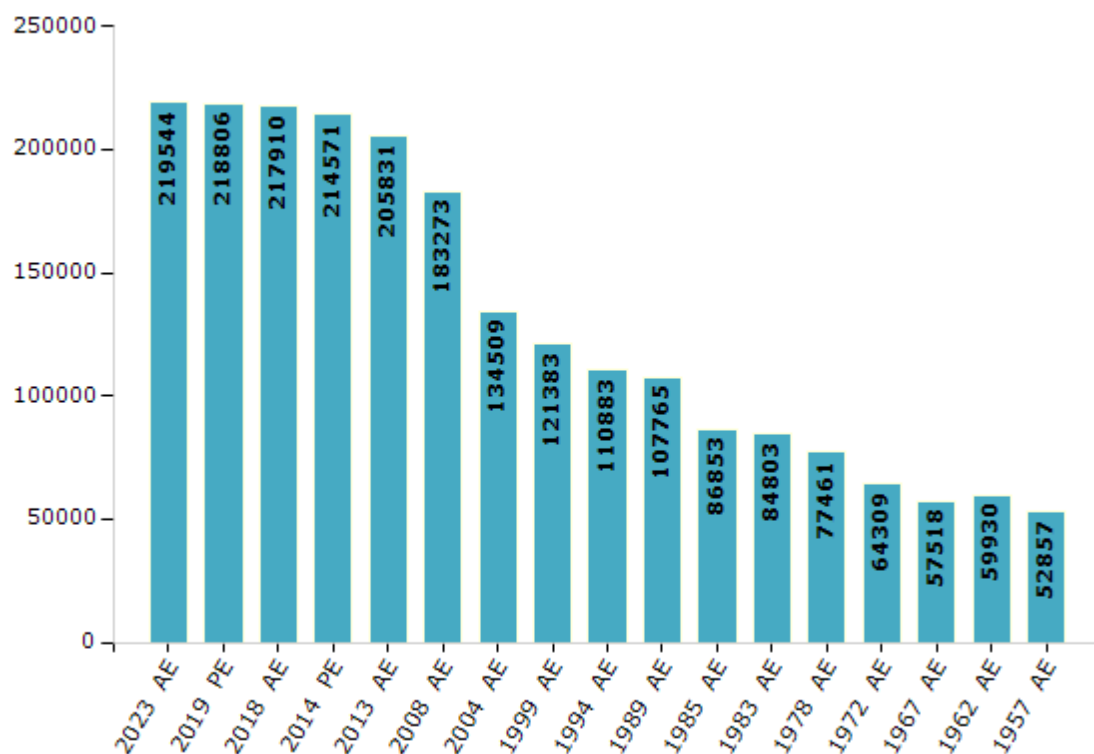


Electoral Features

Electors by Male & Female

Year	Male	Female	Others	Total	Year	Male	Female	Others	Total
2023 AE	108402	111142	0	219544	1999 AE	61004	60379	-	121383
2019 PE	108774	110032	0	218806	1994 AE	55413	55470	-	110883
2018 AE	108352	109554	4	217910	1989 AE	54190	53575	-	107765
2014 PE	107701	106865	5	214571	1985 AE	43673	43180	-	86853
2013 AE	103320	102511	0	205831	1983 AE	41937	42866	-	84803
2009 PE	-	-	-	-	1978 AE	38330	39131	-	77461
2008 AE	93043	90230	-	183273	1972 AE	30448	33861	-	64309
2004 PE	-	-	-	-	1967 AE	-	-	-	57518
2004 AE	67864	66645	-	134509	1962 AE	-	-	-	59930
1999 PE	-	-	-	-	1957 AE	-	-	-	52857

Number of Electors

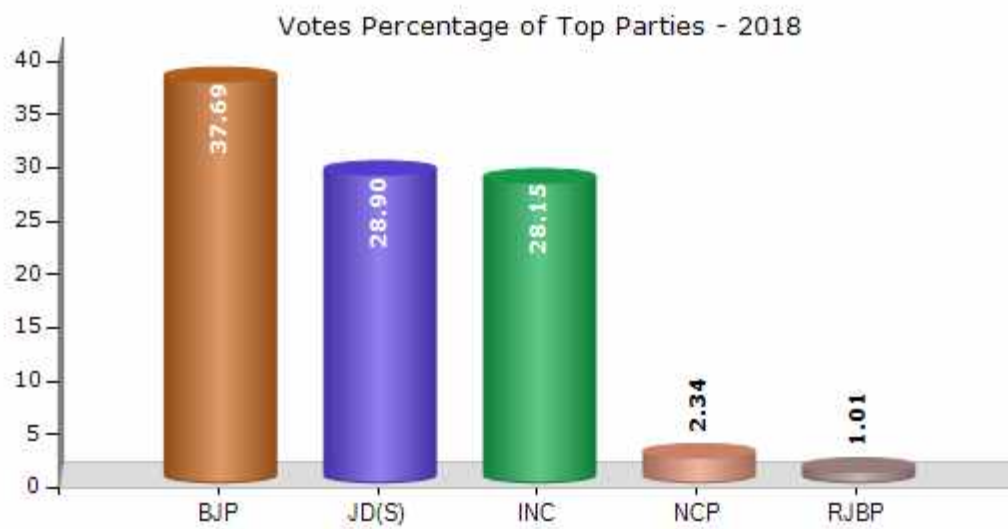


Note : AE : Assembly Election, PE : Assembly Segment of Parliamentary Election

Historical Summary Election Results

Summary Result of Assembly Election - 2018

Candidate Name	Party	Votes	Votes %
Roopali Santosh Naik	BJP	60339	37.69
Anand Vasant Asnotikar	JD(S)	46275	28.9
Satish Krishna Sail	INC	45071	28.15
Madhav Babu Nayak	NCP	3751	2.34
Kundabai Parulekar	RJPB	1617	1.01
Kishore Jagannath Sawant	IND	686	0.43
	NOTA	2359	1.47



Polling Station Level Election Results

Number and Name of Polling Stations (PS) (2023)

Number of Polling Stations	Name of Polling Stations	Number of Polling Stations	Name of Polling Stations
1	Government Junior Primary Kannada School Lande	22	Government Junior Primary Kannada School Gawageri Majali (West)
2	Govt Junior Primary Kannada School Goya	23	Govt Senior Primary Marathi School No. 2 Sadashivagad
3	Government Junior Primary Kannada School Kamaragaon	24	Government Model Senior Primary Kannada School Sadashivagad
4	Government Senior Primary Kannada School Bhaire (Right Side)	25	Shivaji Composite Pre-University College Chittakula (Left Side)
5	Government Senior Primary Kannada School Bhaire (Left Side)	26	Shivaji Composite Pre-University College Chittakula (Right Side)
6	Government Senior Primary Kannada School Gopashitta	27	Govt Senior Primary Urdu School Sadashivagad
7	Govt Senior Primary School Hotegali	28	Sadashivagad Fraud School Sadashivagad (Left Side)
8	Government Senior Primary Kannada School Hotegali	29	Govt Higher Primary Marathi School Devbagh (Chittakula) Balbagh
9	Govt Junior Primary Marathi School Sanamudageri	30	Shivaji High School Chittakula (South)
10	Government Senior Primary Kannada School Shop	31	Sadashivagad High School Sadashivagad (Right Side)
11	Union High School Majali	32	Sadashivagad High School Sadashivagad (Liquor Section)
12	Govt Higher Primary Marathi School Medishitta (Sailawada)	33	Government Senior Primary Purnavasti School Chittakula (Left Side)
13	Government Higher Primary Marathi School Gabitawada (Majali)	34	Government Senior Primary Purnavasti School Chittakula (Right Side)
14	Government Senior Primary Kannada School, Wangada Majali (Right Side)	35	Govt Junior Primary Kannada School Sadashivagad No-1 Arjunakota
15	Government Junior Primary Kannada School Kothara	36	Government Junior Primary Kannada School Chittakula Kansagiri
16	Government Senior Primary Kannada School Hosali	37	Government Senior Primary Kannada School Asnoti (Madhewada) Right Side
17	Government Senior Primary Kannada School Mudageri	38	Government Senior Primary Kannada School Halagejooga
18	Government Junior Primary Kannada School Vi	39	Government Junior Primary Kannada School Hanakonjooga
19	Government Higher Primary Kannada School Asnoti (Madhewada) Left Side	40	Government Senior Primary Kannada School Halaga
20	Government Senior Primary Kannada School, Wangada (Left Side)	41	Government Senior Primary Kannada School Balni
21	Government Junior Primary Kannada School Gavageri Majali (East Side)	42	Kali Hydro Electric Project High School Kadra (Right Side)

Contd....

Polling Station Level Election Results

Polling Station-wise Votes Secured by Overall Top Five Parties in Karwar Assembly in Assembly Election (AE) under Uttara Kannada Parliamentary Constituency in Karnataka (2023)

Number of Polling Station	Winner - Satish Krishna Sail (INC)	Runner-up - Roopali Santosh Naik (BJP)	3rd - Chaitra Chandrahas Kotharkar (JD(S))	4th - Bhat Gangadhar (IND)	5th - Ashish Prabhakar Gaonkar (AAP)	NOTA	Other	Total Votes Secured
36	158	345	8	34	2	9	3	559
37	243	574	24	5	5	9	17	877
38	167	233	12	8	5	5	3	433
39	94	103	18	4	2	2	8	231
40	157	213	0	2	0	5	19	396
41	399	325	8	7	6	8	26	779
42	240	122	3	6	1	2	9	383
43	29	77	2	3	0	0	0	111
44	394	285	5	8	5	7	20	724
45	591	209	1	11	7	4	6	829
46	497	138	2	1	6	5	13	662
47	439	265	3	2	1	5	4	719
48	255	179	3	7	2	3	10	459
49	259	120	1	1	1	4	7	393
50	334	251	5	2	4	7	10	613
51	258	217	1	4	2	10	10	502
52	262	358	11	6	7	13	24	681
53	194	208	9	1	3	3	9	427
54	215	177	11	3	4	7	3	420
55	250	266	60	9	5	14	21	625
56	197	246	147	3	5	9	11	618
57	209	196	70	10	4	8	17	514
58	210	309	20	9	3	5	8	564
59	148	307	12	6	2	7	13	495
60	379	305	11	20	4	4	7	730
61	443	201	10	9	9	12	18	702
62	403	128	7	1	8	2	7	556
63	536	405	14	9	7	10	16	997
64	472	306	20	6	4	8	15	831
65	335	331	8	3	5	5	16	703
66	399	269	8	2	6	6	4	694
67	316	514	24	21	3	14	9	901
68	294	392	23	19	7	3	7	745
69	401	343	7	7	11	12	12	793
70	454	378	23	24	7	5	13	904

Contd....

Polling Station Level Election Results

Winner, Runner-up and 3rd Party Position & Winning Margin According to Polling Stations in Karwar Assembly in Assembly Election (AE) under Uttara Kannada Parliamentary Constituency in Karnataka (2023)

Polling Station Number	Winner Party	Winner Votes (%)	Runner-up Party	Runner-up Votes (%)	Winning Margin Votes (%)	Third Party	Third Party Votes (%)	Other Votes (%)
71	INC	488 (49.69)	BJP	414 (42.16)	74 (7.53)	JD(S)	29 (2.95)	51 (5.19)
72	INC	232 (49.05)	BJP	215 (45.45)	17 (3.6)	IND (BG)	7 (1.48)	19 (4.02)
73	INC	459 (50.38)	BJP	382 (41.93)	77 (8.45)	JD(S)	20 (2.2)	50 (5.49)
74	BJP	538 (58.1)	INC	292 (31.53)	246 (26.57)	JD(S)	47 (5.08)	49 (5.29)
75	BJP	353 (50.07)	INC	302 (42.84)	51 (7.23)	AAP	33 (4.68)	17 (2.41)
76	BJP	270 (55.33)	INC	181 (37.09)	89 (18.24)	JD(S)	13 (2.66)	24 (4.92)
77	BJP	293 (51.31)	INC	235 (41.16)	58 (10.15)	JD(S)	10 (1.75)	33 (5.78)
78	BJP	304 (54.19)	INC	213 (37.97)	91 (16.22)	IND (BG)	17 (3.03)	27 (4.81)
79	BJP	294 (48.92)	INC	271 (45.09)	23 (3.83)	JD(S)	7 (1.16)	29 (4.83)
80	BJP	263 (50.29)	INC	217 (41.49)	46 (8.8)	AAP	15 (2.87)	28 (5.35)
81	BJP	310 (47.47)	INC	303 (46.4)	7 (1.07)	AAP	9 (1.38)	31 (4.75)
82	BJP	264 (55.46)	INC	184 (38.66)	80 (16.8)	JD(S)	6 (1.26)	22 (4.62)
83	INC	348 (71.46)	BJP	112 (23)	236 (48.46)	JD(S)	9 (1.85)	18 (3.7)
84	BJP	278 (50.73)	INC	228 (41.61)	50 (9.12)	IND (BG)	14 (2.55)	28 (5.11)
85	INC	334 (53.27)	BJP	257 (40.99)	77 (12.28)	IND (BG)	13 (2.07)	23 (3.67)
86	BJP	294 (58.8)	INC	173 (34.6)	121 (24.2)	IND (BG)	13 (2.6)	20 (4)
87	BJP	415 (49.35)	INC	376 (44.71)	39 (4.64)	JD(S)	15 (1.78)	35 (4.16)
88	BJP	389 (55.02)	INC	266 (37.62)	123 (17.4)	IND (BG)	14 (1.98)	38 (5.37)
89	BJP	302 (49.03)	INC	272 (44.16)	30 (4.87)	JD(S)	13 (2.11)	29 (4.71)
90	BJP	513 (61.51)	INC	225 (26.98)	288 (34.53)	JD(S)	34 (4.08)	62 (7.43)
91	BJP	386 (59.75)	INC	201 (31.11)	185 (28.64)	IND (BG)	32 (4.95)	27 (4.18)
92	BJP	557 (63.08)	INC	240 (27.18)	317 (35.9)	IND (BG)	29 (3.28)	57 (6.46)
93	BJP	279 (64.73)	INC	101 (23.43)	178 (41.3)	IND (BG)	22 (5.1)	29 (6.73)
94	BJP	405 (63.98)	INC	182 (28.75)	223 (35.23)	IND (BG)	16 (2.53)	30 (4.74)
95	BJP	430 (63.05)	INC	173 (25.37)	257 (37.68)	IND (BG)	38 (5.57)	41 (6.01)
96	BJP	294 (57.65)	INC	182 (35.69)	112 (21.96)	IND (BG)	12 (2.35)	22 (4.31)
97	BJP	244 (55.71)	INC	176 (40.18)	68 (15.53)	AAP	6 (1.37)	12 (2.74)
98	BJP	470 (56.69)	INC	312 (37.64)	158 (19.05)	JD(S)	11 (1.33)	36 (4.34)
99	INC	237 (48.57)	BJP	215 (44.06)	22 (4.51)	JD(S)	10 (2.05)	26 (5.33)
100	BJP	446 (58.92)	INC	238 (31.44)	208 (27.48)	IND (BG)	22 (2.91)	51 (6.74)
101	INC	419 (53.31)	BJP	333 (42.37)	86 (10.94)	AAP	8 (1.02)	26 (3.31)
102	INC	120 (54.79)	BJP	85 (38.81)	35 (15.98)	JD(S)	8 (3.65)	6 (2.74)
103	INC	272 (50.18)	BJP	227 (41.88)	45 (8.3)	IND (BG)	11 (2.03)	32 (5.9)
104	BJP	228 (58.16)	INC	136 (34.69)	92 (23.47)	IND (BG)	12 (3.06)	16 (4.08)
105	INC	322 (56.59)	BJP	207 (36.38)	115 (20.21)	AAP	11 (1.93)	29 (5.1)

Contd....

Socio-Economic Amenities - Rural

Access to Education Facilities

Particulars	Number of Village (% of Population)				
	Available	Not Available	If Not Available (Distance of Nearest Facility)		
			A	B	C
Govt. Primary School	113 (98)	14 (2)	6 (1)	7 (0)	0 (0)
Private Primary School	13 (24)	114 (76)	0 (0)	0 (0)	0 (0)
Govt. Middle School	76 (86)	51 (14)	30 (11)	20 (3)	0 (0)
Private Middle School	6 (12)	121 (88)	0 (0)	1 (0)	0 (0)
Govt. Secondary School	33 (62)	94 (38)	43 (20)	27 (10)	14 (4)
Private Secondary School	8 (10)	119 (90)	2 (1)	5 (1)	0 (0)
Govt. Senior Secondary School	7 (15)	120 (85)	29 (17)	48 (53)	40 (14)
Private Senior Secondary School	2 (1)	125 (99)	0 (0)	0 (0)	2 (1)
Govt. Arts and Science Degree College	0 (0)	127 (100)	8 (5)	29 (30)	73 (47)
Private Arts and Science Degree College	3 (7)	124 (93)	2 (1)	9 (7)	3 (2)
Govt. Engineering College	0 (0)	127 (100)	0 (0)	8 (16)	118 (84)
Private Engineering College	0 (0)	127 (100)	0 (0)	0 (0)	0 (0)
Govt. Medicine College	0 (0)	127 (100)	6 (6)	5 (6)	114 (87)
Private Medicine College	0 (0)	127 (100)	0 (0)	0 (0)	2 (1)
Govt. Management Institute	0 (0)	127 (100)	0 (0)	0 (0)	0 (0)
Private Management Institute	0 (0)	127 (100)	0 (0)	0 (0)	0 (0)
Govt. Polytechnic	0 (0)	127 (100)	6 (5)	28 (36)	92 (59)
Private Polytechnic	0 (0)	127 (100)	1 (1)	0 (0)	0 (0)
Govt. Vocational Training School/ITI	0 (0)	127 (100)	10 (13)	33 (35)	81 (49)
Private Vocational Training School/ITI	2 (2)	125 (98)	0 (0)	0 (0)	1 (0)
Govt. Non Formal Training Centre	14 (32)	113 (68)	27 (13)	46 (33)	35 (19)
Private Non Formal Training Centre	1 (1)	126 (99)	1 (1)	3 (1)	0 (0)
Govt. School For Disabled	1 (0)	126 (100)	2 (3)	9 (13)	110 (79)
Private School For Disabled	1 (1)	126 (99)	0 (0)	0 (0)	4 (4)
Government Others	3 (15)	124 (85)	2 (3)	9 (9)	107 (64)
Private Others	1 (5)	126 (95)	0 (0)	1 (0)	4 (4)

Note : Distance A : Less than 5 km; B : Between 5-10 km; C : 10+ km.; Source : Data Analysis is based on 2011 Census.

DISCLAIMER

The Terms of Use and Disclaimer of Datanet India Private Limited (hereinafter referred to as "Datanet") for use of this analysis report of **Karwar Assembly Constituency (Karwar Vidhan Sabha) :-**

1. **Assembly Factbook™** is a Registered Trade Mark owned by Datanet.
2. All the maps are sketched and graphical representation only and have not been drawn to the scale and also not to represent the actual geographical area or boundary of the unit.
3. The data for the aforesaid analysis is based on authentic sources and has been culled from the various publications of Census, CSO and NSSO for district and block level data, various central and state government departments, Central & State Elections Commissions and the concerned Returning Officers' releases, Electoral Rolls, Election results and allied publications, internal assessment, surveys, estimates and analysis. Therefore, certain adjustment of data at micro level may have been done to arrive closer to the macro data.
4. Data have been provided on an "As Is" and "As AVAILABLE" basis
5. The colours shown in the maps or diagram and charts of a particular party, alliance or AC are indicative and do not represent them.
6. This publication which includes maps, sheets, graphs and data would be the property under copyright of Datanet only. The user may use these for its internal study, analysis and research purposes. It's public display, re-selling or any commercial uses by the user are not allowed.
7. Datanet has taken due care and caution in compilation and processing of data and allied information, but does not guarantee the accuracy, adequacy or completeness of any information/analysis and will be not responsible for any errors or omissions or for the results obtained from the use of such information/analysis.
8. All the contents for the publication have been culled from various authentic sources and Datanet reasonably believes such sources to be reliable, but does not make any representations, express or implied as to the accuracy or fitness of use of such information. The information or contents of the information/analysis do not constitute advice and should not be relied upon in making (or refraining from making) any decision. Any reliance placed upon the information provided by Datanet is the sole responsibility and strictly at the user's risk.
9. In no event will Datanet be liable for any damages (including, without limitation, damages for loss of business projects, or loss of profits) arising in contract, tort or otherwise from the use of or inability to use any of its contents, or from any action taken (or refrained from being taken) as a result of using the analysis or any of its contents. Datanet its directors, owners, editors, officials, employees, distributor and agents or any associate will not be liable for any errors in the information contained or any consequences arising from the use of the contents of the provided information/analysis.
10. If any provision of these terms and conditions is held invalid or illegal or unenforceable for any reason by any court of competent jurisdiction, such provision shall be severed and the remainder of provisions of the terms and conditions shall continue in full force and effect as if the Term of Use had been executed with the invalid, illegal or unenforceable provision eliminated.
11. If there are any discrepancies in the information provided, please bring it to attention of Datanet for suitable rectification measures.

**Buy Online This Complete Book At
Datanet India eBooks Store**

www.indiastatpublications.com

or go directly at

[http://www.indiastatpublications.com/
Assembly_factbook/Karnataka/Uttara_Kannada/ Karwar](http://www.indiastatpublications.com/Assembly_factbook/Karnataka/Uttara_Kannada/Karwar)

 **indiastat**elections

ISBN - 978-93-5802-262-9



9 789358 102262 9