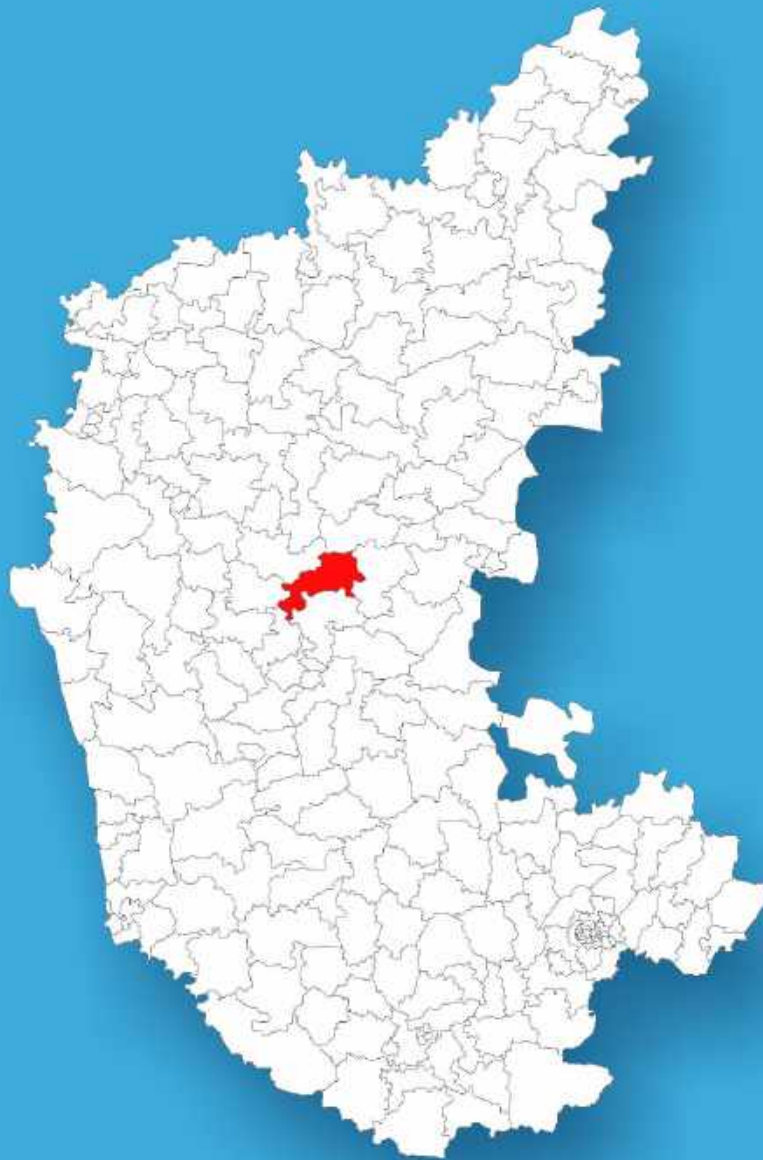




Karnataka

# Assembly Factbook™

Haliyal Assembly Constituency



Key Electoral Data of Haliyal  
Assembly Constituency (Vidhan Sabha)

Karnataka

# Assembly Factbook™

Haliyal Assembly Constituency



Haliyal Vidhan Sabha

## **Editor & Director**

Dr. R.K. Thukral

## **Research Editor**

Dr. Shafeeq Rahman

## **Compiled, Researched and Published by Datanet India Pvt. Ltd.**

D-100, 1st Floor,

Okhla Industrial Area, Phase-I,

New Delhi- 110020.

Ph.: 91-11- 43580781-84

Email : support@indiastatpublications.com

Website : <http://www.indiastatelections.com>

## **Online Book Store :**

[www.indiastatpublications.com](http://www.indiastatpublications.com)

**Report No. :** AFB/KA-076-0125

**ISBN :** 978-93-5802-254-4

**First Edition :** January, 2018

**Eighth Updated Edition :** January, 2025

**Price :** Rs.11500/-

US\$ 310

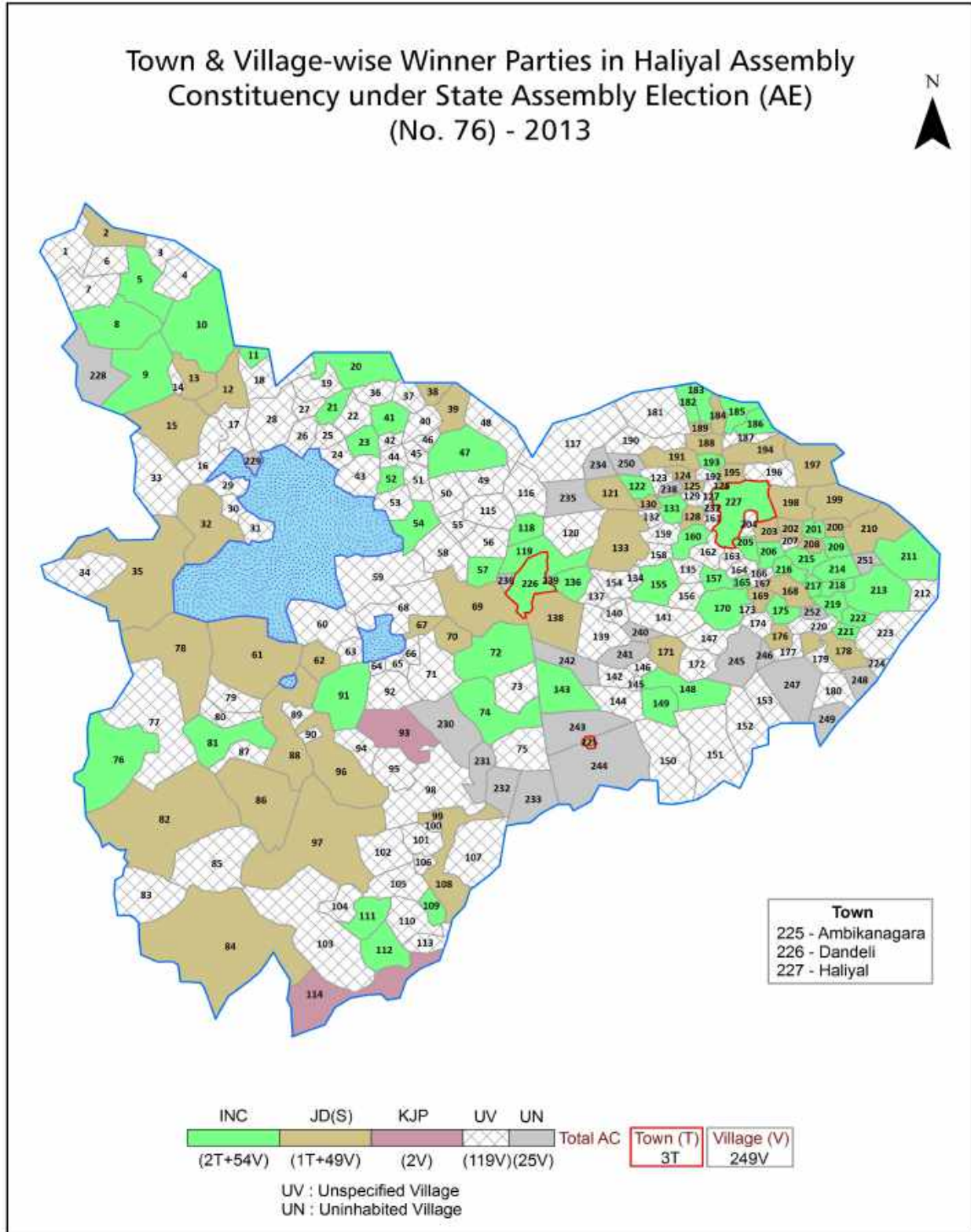
## **© Datanet India Pvt. Ltd.**

All rights reserved. No part of this book may be reproduced, stored in a retrieval system or transmitted in any form or by any means, mechanical photocopying, photographing, scanning, recording or otherwise without the prior written permission of the publisher. Please refer to Disclaimer at page no. 210 for the use of this publication.

Printed in India

No.	Particulars	Page No.
	<b>Introduction</b>	
1	Assembly Constituency - (Vidhan Sabha) at a Glance   Features of Assembly as per Delimitation Commission of India (2008)	1-2
	<b>Location and Political Maps</b>	
2	Location Map   Boundaries of Assembly Constituency - (Vidhan Sabha) in District   Boundaries of Assembly Constituency under Parliamentary Constituency - (Lok Sabha)   Town & Village-wise Winner Parties- 2024, 2023, 2019, 2018, 2014, 2013 and 2009	3-11
	<b>Administrative Setup (2011)</b>	
3	District   Sub-district   Towns   Villages   Inhabited Villages   Uninhabited Villages   Village Panchayat   Intermediate Panchayat	12-23
	<b>Demographics (2011)</b>	
4	Population   Households   Rural/Urban Population   Towns and Villages by Population Size   Sex Ratio (Total & 0-6 Years)   Religious Population   Social Population   Literacy Rate	24-25
	<b>Electoral Features</b>	
5	Important Dates of Last Elections Held   Electors by Gender   Service Electors   Voters   Voters Turnout   Polling Stations & Average Number of Electors per Polling Station   Electors by Age Group   Present Elected Representatives	26-31
	<b>Historical Summary Election Results</b>	
6	Vote Share of Major Parties   Winning Margin (Number & Percentage)   Polarity of Parties   Summary Result of Assembly Segment of Parliamentary Elections 2024, 2019, 2014, 2009, 2004 and 1999   Summary Result of Assembly Elections 2023, 2018, 2013, 2008, 2004, 1999, 1994, 1989, 1985, 1983, 1978, 1972 and 1967	32-53
	<b>Polling Station Level Election Results</b>	
7	Name and Number of Polling Station 2024, 2023, 2019, 2018, 2014, 2013 and 2009   Polling Station-wise Electors, Voters & Voters Turnout 2024, 2023, 2019, 2018, 2014, 2013 and 2009   Polling Station wise Elections Results 2024, 2023, 2019, 2018, 2014, 2013 and 2009	54-190
	<b>Share of Assembly Constituency</b>	
8	Share of Assembly Constituency - (Vidhan Sabha) in State, District and Parliamentary Constituency - (Lok Sabha)	191
	<b>Socio-Economic Amenities (2011)</b>	
9	Access to Administrative Units   Agricultural, Manufacturing and Industrial Commodities   Demographic Indicators   Education   Health & Manpower   Drinking Water Supply   Sanitation   Entertainment and Recreations Infrastructure   Power   Food Allocation Distribution and Marketing of Agriculture Commodities Infrastructure   Transport and Road Infrastructure   Communication   Banking and Financial Services   Land Use   Irrigation Source	193-207
10	<b>Abbreviation &amp; Sources</b>	208-209
11	<b>Disclaimer</b>	210

Location & Political Map



## Administrative Setup

### List of Village Panchayat & Intermediate Panchayat (Block) Name - 2011

Village Name	Village Panchayat Name	Intermediate Panchayat Name
Addigera	Bhagvati	Haliyal
Adikehosur	Sambrani	Haliyal
Agasalkatta	Kesarolli	Haliyal
AjgaON	Kesarolli	Haliyal
Ajminal	Gundolli	Haliyal
Akheti	Akheti	Supa
Alolli	Chibbalgeri	Haliyal
Alur	Alur	Haliyal
Amagaon	Pradhani	Supa
Amarde	Nagoda	Supa
Ambeli	Aveda	Supa
Ambewadi	Alur	Haliyal
Ambolli	Ulvi	Supa
Ammankop	Tatwanagi	Haliyal
Amshet	Shingaragaon	Supa
Anamod	Akheti	Supa
Anashi	Anshi	Supa
Antrolli	Madnalli	Haliyal
Arlwad	Arlwad	Haliyal
Arshingeri	Gundolli	Haliyal
Asu	Asu	Supa
Asulli	Bazar Kunang	Supa
Aveda	Aveda	Supa
Aveda Poppal Wadi	Bazar Kunang	Supa
Avurli	Nandigadde	Supa
Badakanshirda	Alur	Haliyal
Badashirgur	Bhagvati	Haliyal
Badgund	Aveda	Supa
Badpoli	Anshi	Supa

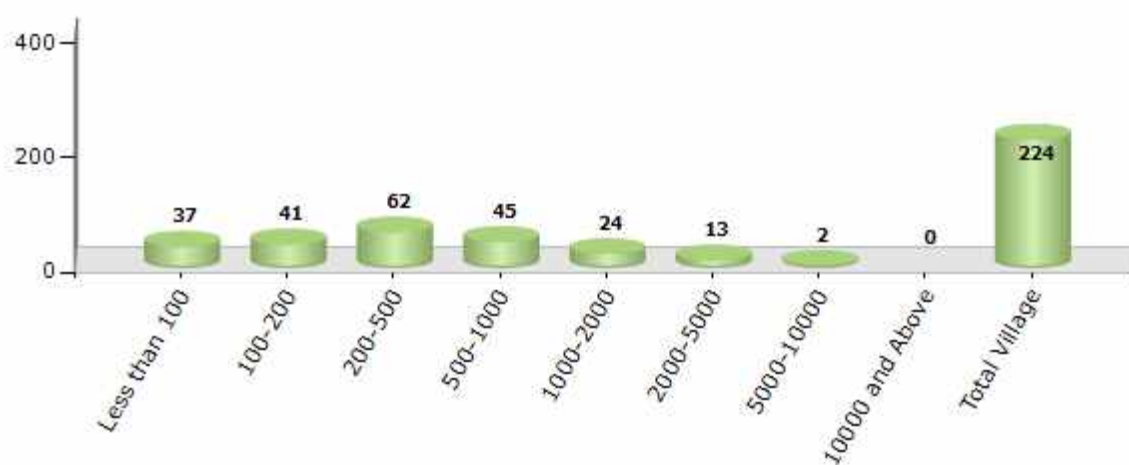
Contd....

## Demographic

### Number of Villages by Population Size - 2011

Less than 100	100-200	200-500	500-1000	1000-2000	2000-5000	5000-10000	10000 and Above	Total Village
37	41	62	45	24	13	2	0	224

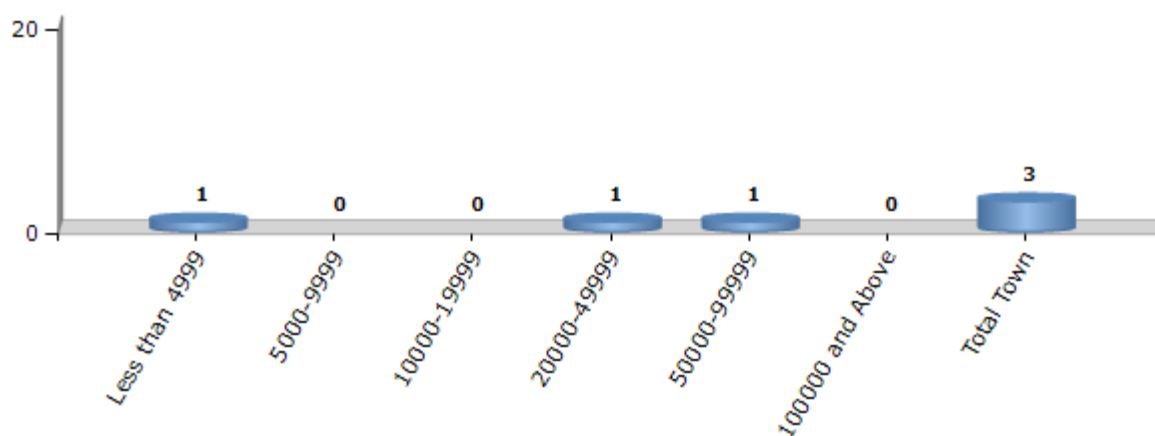
Number of Villages by Population Size - 2011



### Number of Towns by Population Size - 2011

Less than 4999	5000-9999	10000-19999	20000-49999	50000-99999	100000 and Above	Total Town
1	0	0	1	1	0	3

Number of Towns by Population Size - 2011

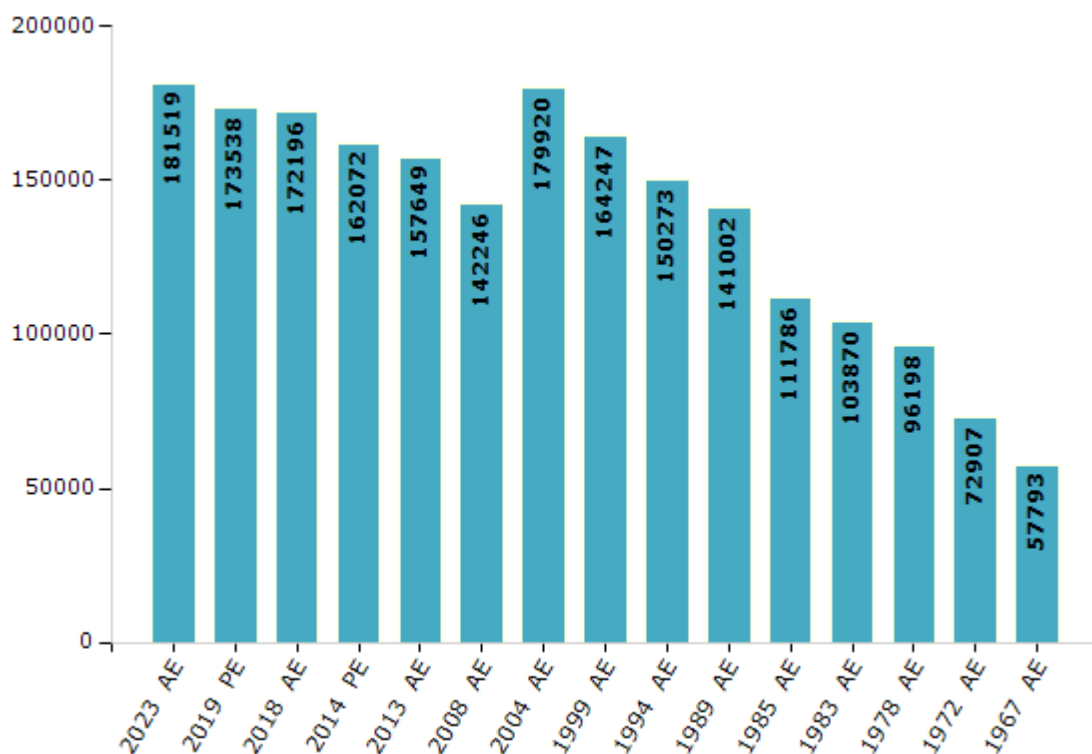


## Electoral Features

### Electors by Male & Female

Year	Male	Female	Others	Total	Year	Male	Female	Others	Total
2023 AE	91608	89909	2	181519	1999 AE	84980	79267	-	164247
2019 PE	88072	85463	3	173538	1994 AE	77451	72822	-	150273
2018 AE	87495	84699	2	172196	1989 AE	73734	67268	-	141002
2014 PE	82984	79085	3	162072	1985 AE	58295	53491	-	111786
2013 AE	81176	76473	0	157649	1983 AE	55022	48848	-	103870
2009 PE	-	-	-	-	1978 AE	51814	44384	-	96198
2008 AE	73467	68779	-	142246	1972 AE	38269	34638	-	72907
2004 PE	-	-	-	-	1967 AE	-	-	-	57793
2004 AE	93247	86673	-	179920	1962 AE	-	-	-	-
1999 PE	-	-	-	-	1957 AE	-	-	-	-

Number of Electors



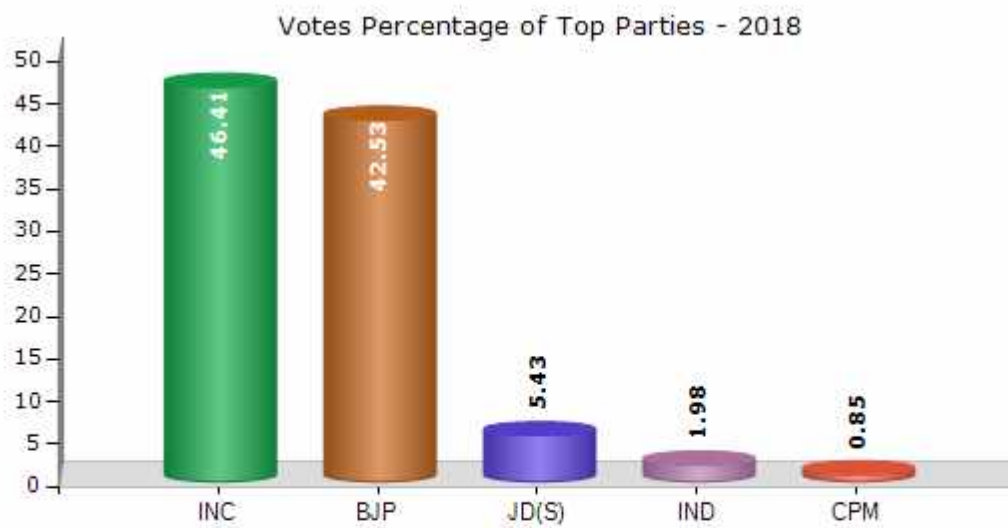
Note : AE : Assembly Election, PE : Assembly Segment of Parliamentary Election



## Historical Summary Election Results

### Summary Result of Assembly Election - 2018

Candidate Name	Party	Votes	Votes %
Deshpande R.V	INC	61577	46.41
Sunil Hegade	BJP	56437	42.53
K. R.Ramesh	JD(S)	7209	5.43
T. R. Chandrashekhar	IND	2629	1.98
Yamuna Gaonkar	CPM	1127	0.85
Kakkeri Badesab Hussainsab	AIMEP	913	0.69
Jahangir Baba Khan	INCP	559	0.42
Shankar Basavant Fakri	SHS	546	0.41
Eliyas Kati	IND	411	0.31
	NOTA	1277	0.96



## Polling Station Level Election Results

### Number and Name of Polling Stations (PS) (2023)

Number of Polling Stations	Name of Polling Stations	Number of Polling Stations	Name of Polling Stations
1	Govt Higher Pry Marathi School Palada	22	Govt Higher Pry Marathi School Singargao (Left Side)
2	Govt Higher Pry Kannada School Akheti	23	Govt Higher Pry Marathi School Singargao (Right Side)
3	Govt Higher Pry Kannadai School Devalli(T)	24	Govt Higher Pry Marathi School Jagalpet (North Wing)
4	Govt Lower Pry Marathi School Payasawadi (Piregali)	25	Govt Higher Pry Marathi School Jagalpet South Wing)
5	Govt Higher Pry Marathi School Anamod	26	Govt Lower Pry Kannada School Bazaarkunang
6	Govt Lower Pry Kannada School No 2 Kalambuli (Castle Rock)	27	Karanataka Power Corporation Higher Pry School (Ganeshgudi) Aveda (Left Wing)
7	Govt Higher Pry Kannada School Kalambuli (Castle Rock)	28	Karanataka Power Corporation Higher Pry School (Ganeshgudi) Aveda (Right Wing)
8	Govt Higher Pry Marathi School Konshet	29	Govt Higher Pry Kannada School Moulangi
9	Govt Higher Pry Marathi School Chandawadi	30	Govt Lower Pry Kannada School Asulli (Karanje ) (New Building)
10	Govt High School Ramanagart (Lift Side)	31	Govt Higher Pry Kannada School Beerampali (Right Side)
11	Govt High School Ramanagart (Right Side)	32	Govt Higher Pry Kannada School Beerampali (West Wing)
12	Govt Higher Pry Marathi School Ramanagar (South Side)	33	Govt Higher Pry Kannada School Bapeli Cross
13	Govt Higher Pry Marathi School Ramanagar (South Wing)	34	Govt Higher Pry Kannada School Pradhani
14	Govt Higher Pry Kannada School Ramanagar (West Wing)	35	Govt Lower Pry Kannada School Gavegali
15	Govt Higher Pry Kannada School Ramanagar (West Wing)	36	Govt Higher Pry Kannada School Nagoda
16	Govt Higher Pry Marathi School Amshet	37	Govt Higher Pry Kannada School Karam Joida (Kartoli)
17	Govt Lower Pry Kannada School Malamba	38	Govt Higher Pry Kannada Schoolterali
18	Govt Higher Pry Marathi School Timboli	39	Govt Lower Pry Kannada School Town Ship Joida (Durga Devi Temple Near)
19	Govt Higher Pry Marathi School Asu (New Building)	40	Govt Higher Pry Kannada School Joida (East Wing)
20	Govt Higher Pry Kannada School Shindolli	41	Govt Higher Pry Kannada School Joida (South Wing)
21	Govt Lower Pry Kannada School Ivoli	42	Govt Higher Pry Kannada School Joida (Back Side)

Contd....

## Polling Station Level Election Results

### Polling Station-wise Votes Secured by Overall Top Five Parties in Haliyal Assembly in Assembly Election (AE) under Uttara Kannada Parliamentary Constituency in Karnataka (2023)

Number of Polling Station	Winner - Deshpande Raghunath (INC)	Runner-up - Sunil Hegade (BJP)	3rd - Ghotnekar Shrikanth Laxman (JD(S))	4th - Gurudipasing Harbanssing Sandhu (AAP)	5th - B G S (KRS)	NOTA	Other	Total Votes Secured
36	222	289	56	4	5	2	4	582
37	207	312	93	4	3	5	10	634
38	83	101	62	3	4	0	2	255
39	252	331	90	3	4	4	5	689
40	102	217	25	1	3	1	3	352
41	334	157	214	3	1	10	5	724
42	98	181	111	1	4	2	6	403
43	243	297	225	3	4	9	9	790
44	95	194	68	1	1	2	4	365
45	193	289	37	2	1	4	10	536
46	448	313	40	0	5	2	15	823
47	142	225	48	0	3	0	4	422
48	177	222	31	5	4	5	17	461
49	167	305	61	4	7	2	7	553
50	295	233	76	2	0	4	4	614
51	245	362	37	4	12	5	12	677
52	117	329	54	8	8	8	6	530
53	262	481	44	4	5	4	10	810
54	219	109	103	0	0	4	4	439
55	496	104	99	2	2	10	10	723
56	147	28	15	0	0	1	6	197
57	167	470	110	4	7	14	17	789
58	79	62	5	0	1	2	1	150
59	44	14	6	0	0	1	4	69
60	222	339	279	2	2	3	13	860
61	197	275	226	5	1	11	6	721
62	310	329	143	0	2	5	6	795
63	191	118	32	1	0	1	3	346
64	155	431	427	5	2	7	3	1030
65	265	241	381	2	2	5	6	902
66	185	125	48	1	1	2	1	363
67	382	568	198	6	5	4	9	1172
68	322	200	184	1	0	11	12	730
69	165	195	70	1	1	3	1	436
70	261	227	63	1	0	1	6	559

Contd....

## Polling Station Level Election Results

### Winner, Runner-up and 3rd Party Position & Winning Margin According to Polling Stations in Haliyal Assembly in Assembly Election (AE) under Uttara Kannada Parliamentary Constituency in Karnataka (2023)

Polling Station Number	Winner Party	Winner Votes (%)	Runner-up Party	Runner-up Votes (%)	Winning Margin Votes (%)	Third Party	Third Party Votes (%)	Other Votes (%)
71	INC	458 (65.52)	BJP	135 (19.31)	323 (46.21)	JD(S)	94 (13.45)	12 (1.72)
72	BJP	317 (48.4)	JD(S)	190 (29.01)	127 (19.39)	INC	136 (20.76)	12 (1.83)
73	BJP	357 (46.85)	INC	273 (35.83)	84 (11.02)	JD(S)	120 (15.75)	12 (1.57)
74	BJP	468 (50.87)	INC	226 (24.57)	242 (26.3)	JD(S)	211 (22.93)	15 (1.63)
75	JD(S)	303 (49.67)	BJP	189 (30.98)	114 (18.69)	INC	105 (17.21)	13 (2.13)
76	JD(S)	255 (41.2)	BJP	213 (34.41)	42 (6.79)	INC	131 (21.16)	20 (3.23)
77	BJP	428 (41.47)	JD(S)	344 (33.33)	84 (8.14)	INC	236 (22.87)	24 (2.33)
78	JD(S)	335 (36.45)	INC	314 (34.17)	21 (2.28)	BJP	253 (27.53)	17 (1.85)
79	JD(S)	140 (44.59)	BJP	108 (34.39)	32 (10.2)	INC	62 (19.75)	4 (1.27)
80	BJP	334 (57.69)	INC	129 (22.28)	205 (35.41)	JD(S)	110 (19)	6 (1.04)
81	BJP	453 (48.97)	INC	273 (29.51)	180 (19.46)	JD(S)	178 (19.24)	21 (2.27)
82	BJP	407 (39.21)	INC	345 (33.24)	62 (5.97)	JD(S)	272 (26.2)	14 (1.35)
83	BJP	180 (51.87)	INC	80 (23.05)	100 (28.82)	JD(S)	77 (22.19)	10 (2.88)
84	JD(S)	237 (38.6)	BJP	190 (30.94)	47 (7.66)	INC	180 (29.32)	7 (1.14)
85	BJP	260 (40.37)	INC	248 (38.51)	12 (1.86)	JD(S)	122 (18.94)	14 (2.17)
86	JD(S)	434 (41.18)	BJP	388 (36.81)	46 (4.37)	INC	205 (19.45)	27 (2.56)
87	INC	308 (45.97)	BJP	214 (31.94)	94 (14.03)	JD(S)	138 (20.6)	10 (1.49)
88	BJP	454 (44.16)	JD(S)	307 (29.86)	147 (14.3)	INC	247 (24.03)	20 (1.95)
89	BJP	613 (53.35)	JD(S)	290 (25.24)	323 (28.11)	INC	226 (19.67)	20 (1.74)
90	INC	397 (39.38)	JD(S)	320 (31.75)	77 (7.63)	BJP	275 (27.28)	16 (1.59)
91	INC	319 (42.99)	BJP	281 (37.87)	38 (5.12)	JD(S)	135 (18.19)	7 (0.94)
92	INC	374 (61.11)	BJP	117 (19.12)	257 (41.99)	JD(S)	116 (18.95)	5 (0.82)
93	INC	354 (47.39)	BJP	324 (43.37)	30 (4.02)	JD(S)	58 (7.76)	11 (1.47)
94	INC	441 (54.38)	BJP	248 (30.58)	193 (23.8)	JD(S)	109 (13.44)	13 (1.6)
95	BJP	384 (41.74)	INC	322 (35)	62 (6.74)	JD(S)	196 (21.3)	18 (1.96)
96	INC	365 (48.22)	BJP	278 (36.72)	87 (11.5)	JD(S)	100 (13.21)	14 (1.85)
97	INC	484 (72.02)	BJP	133 (19.79)	351 (52.23)	JD(S)	49 (7.29)	6 (0.89)
98	INC	742 (65.84)	BJP	241 (21.38)	501 (44.46)	JD(S)	128 (11.36)	16 (1.42)
99	INC	438 (59.43)	BJP	164 (22.25)	274 (37.18)	JD(S)	116 (15.74)	19 (2.58)
100	BJP	247 (47.68)	INC	173 (33.4)	74 (14.28)	JD(S)	94 (18.15)	4 (0.77)
101	INC	557 (53.45)	BJP	322 (30.9)	235 (22.55)	JD(S)	151 (14.49)	12 (1.15)
102	INC	735 (78.86)	JD(S)	124 (13.3)	611 (65.56)	BJP	56 (6.01)	17 (1.82)
103	INC	428 (55.8)	JD(S)	190 (24.77)	238 (31.03)	BJP	141 (18.38)	8 (1.04)
104	INC	455 (42.33)	JD(S)	328 (30.51)	127 (11.82)	BJP	282 (26.23)	10 (0.93)
105	JD(S)	311 (38.63)	BJP	275 (34.16)	36 (4.47)	INC	201 (24.97)	18 (2.24)

Contd....

## Socio-Economic Amenities - Rural

### Access to Education Facilities

Particulars	Number of Village (% of Population)				
	Available	Not Available	If Not Available (Distance of Nearest Facility)		
			A	B	C
Govt. Primary School	177 (97)	47 (3)	25 (1)	22 (2)	0 (0)
Private Primary School	6 (8)	218 (92)	0 (0)	0 (0)	0 (0)
Govt. Middle School	80 (72)	144 (28)	50 (11)	89 (15)	0 (0)
Private Middle School	6 (13)	218 (87)	3 (1)	1 (0)	0 (0)
Govt. Secondary School	29 (40)	195 (60)	76 (27)	88 (24)	28 (8)
Private Secondary School	4 (10)	220 (90)	0 (0)	0 (0)	2 (0)
Govt. Senior Secondary School	5 (14)	219 (86)	30 (18)	74 (35)	115 (33)
Private Senior Secondary School	0 (0)	224 (100)	0 (0)	0 (0)	0 (0)
Govt. Arts and Science Degree College	2 (4)	222 (96)	20 (17)	65 (28)	98 (41)
Private Arts and Science Degree College	0 (0)	224 (100)	2 (1)	4 (1)	33 (9)
Govt. Engineering College	0 (0)	224 (100)	0 (0)	0 (0)	16 (3)
Private Engineering College	0 (0)	224 (100)	18 (13)	43 (26)	147 (58)
Govt. Medicine College	0 (0)	224 (100)	23 (14)	38 (12)	163 (73)
Private Medicine College	0 (0)	224 (100)	0 (0)	0 (0)	0 (0)
Govt. Management Institute	1 (2)	223 (98)	2 (1)	7 (6)	0 (0)
Private Management Institute	0 (0)	224 (100)	1 (0)	0 (0)	93 (27)
Govt. Polytechnic	1 (2)	223 (98)	12 (10)	26 (10)	87 (29)
Private Polytechnic	0 (0)	224 (100)	12 (8)	41 (22)	45 (20)
Govt. Vocational Training School/ITI	2 (3)	222 (97)	18 (16)	35 (17)	62 (28)
Private Vocational Training School/ITI	0 (0)	224 (100)	8 (4)	21 (9)	78 (23)
Govt. Non Formal Training Centre	3 (10)	221 (90)	13 (11)	19 (8)	97 (25)
Private Non Formal Training Centre	0 (0)	224 (100)	7 (4)	39 (18)	46 (24)
Govt. School For Disabled	0 (0)	224 (100)	0 (0)	0 (0)	130 (55)
Private School For Disabled	0 (0)	224 (100)	0 (0)	0 (0)	94 (45)
Government Others	0 (0)	224 (100)	0 (0)	0 (0)	129 (49)
Private Others	1 (6)	223 (94)	0 (0)	0 (0)	94 (45)

Note : Distance A : Less than 5 km; B : Between 5-10 km; C : 10+ km.; Source : Data Analysis is based on 2011 Census.

## DISCLAIMER

The Terms of Use and Disclaimer of Datanet India Private Limited (hereinafter referred to as "Datanet") for use of this analysis report of **Haliyal Assembly Constituency (Haliyal Vidhan Sabha)** :-

1. **Assembly Factbook™** is a Registered Trade Mark owned by Datanet.
2. All the maps are sketched and graphical representation only and have not been drawn to the scale and also not to represent the actual geographical area or boundary of the unit.
3. The data for the aforesaid analysis is based on authentic sources and has been culled from the various publications of Census, CSO and NSSO for district and block level data, various central and state government departments, Central & State Elections Commissions and the concerned Returning Officers' releases, Electoral Rolls, Election results and allied publications, internal assessment, surveys, estimates and analysis. Therefore, certain adjustment of data at micro level may have been done to arrive closer to the macro data.
4. Data have been provided on an "As Is" and "As AVAILABLE" basis
5. The colours shown in the maps or diagram and charts of a particular party, alliance or AC are indicative and do not represent them.
6. This publication which includes maps, sheets, graphs and data would be the property under copyright of Datanet only. The user may use these for its internal study, analysis and research purposes. It's public display, re-selling or any commercial uses by the user are not allowed.
7. Datanet has taken due care and caution in compilation and processing of data and allied information, but does not guarantee the accuracy, adequacy or completeness of any information/analysis and will be not responsible for any errors or omissions or for the results obtained from the use of such information/analysis.
8. All the contents for the publication have been culled from various authentic sources and Datanet reasonably believes such sources to be reliable, but does not make any representations, express or implied as to the accuracy or fitness of use of such information. The information or contents of the information/analysis do not constitute advice and should not be relied upon in making (or refraining from making) any decision. Any reliance placed upon the information provided by Datanet is the sole responsibility and strictly at the user's risk.
9. In no event will Datanet be liable for any damages (including, without limitation, damages for loss of business projects, or loss of profits) arising in contract, tort or otherwise from the use of or inability to use any of its contents, or from any action taken (or refrained from being taken) as a result of using the analysis or any of its contents. Datanet its directors, owners, editors, officials, employees, distributor and agents or any associate will not be liable for any errors in the information contained or any consequences arising from the use of the contents of the provided information/analysis.
10. If any provision of these terms and conditions is held invalid or illegal or unenforceable for any reason by any court of competent jurisdiction, such provision shall be severed and the remainder of provisions of the terms and conditions shall continue in full force and effect as if the Term of Use had been executed with the invalid, illegal or unenforceable provision eliminated.
11. If there are any discrepancies in the information provided, please bring it to attention of Datanet for suitable rectification measures.

**Buy Online This Complete Book At**  
**Datanet India eBooks Store**

[www.indiastatpublications.com](http://www.indiastatpublications.com)

or go directly at

[http://www.indiastatpublications.com/  
Assembly\\_factbook/Karnataka/Uttara\\_Kannada/Haliyal](http://www.indiastatpublications.com/Assembly_factbook/Karnataka/Uttara_Kannada/Haliyal)

 **indiastat**elections

ISBN : 978-93-5802-254-4



9 789358 102254 4