



Karnataka

# Assembly Factbook™

Bhaktal Assembly Constituency



Key Electoral Data of Bhaktal  
Assembly Constituency (Vidhan Sabha)

Karnataka  
**Assembly Factbook**<sup>TM</sup>  
Bhatkal Assembly Constituency



Bhatkal Vidhan Sabha

**Editor & Director**

Dr. R.K. Thukral

**Research Editor**

Dr. Shafeeq Rahman

**Compiled, Researched and Published by  
Datanet India Pvt. Ltd.**

D-100, 1st Floor,

Okhla Industrial Area, Phase-I,

New Delhi- 110020.

Ph.: 91-11- 43580781-84

Email : support@indiastatpublications.com

Website : <http://www.indiastatelections.com>

**Online Book Store :**

[www.indiastatpublications.com](http://www.indiastatpublications.com)

**Report No. :** AFB/KA-079-0125

**ISBN :** 978-93-5802-240-7

**First Edition :** January, 2018

**Eighth Updated Edition :** January, 2025

**Price :** Rs.11500/-

US\$ 310

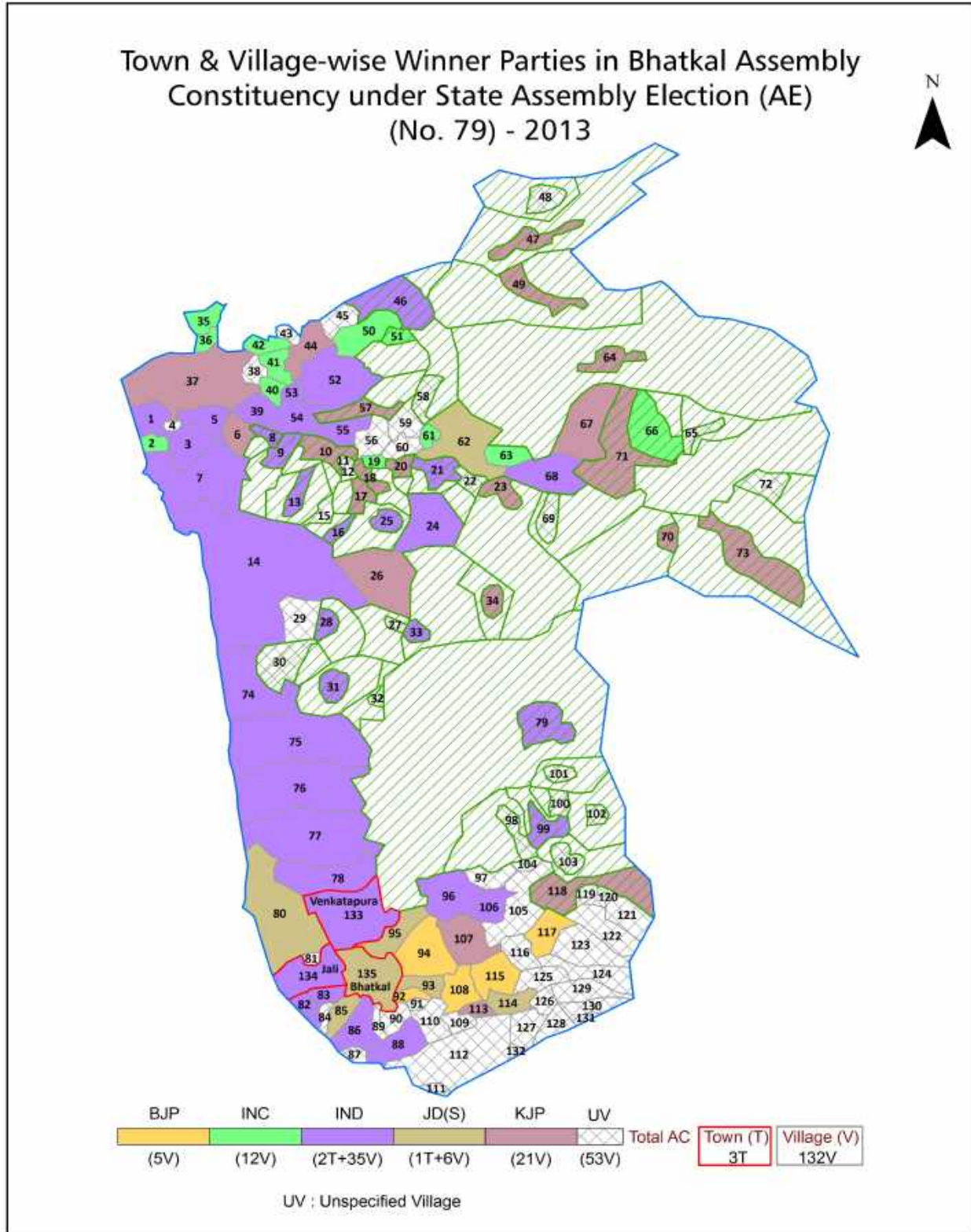
**© Datanet India Pvt. Ltd.**

All rights reserved. No part of this book may be reproduced, stored in a retrieval system or transmitted in any form or by any means, mechanical photocopying, photographing, scanning, recording or otherwise without the prior written permission of the publisher. Please refer to Disclaimer at page no. 218 for the use of this publication.

Printed in India

No.	Particulars	Page No.
	<b>Introduction</b>	
1	Assembly Constituency - (Vidhan Sabha) at a Glance   Features of Assembly as per Delimitation Commission of India (2008)	1-2
	<b>Location and Political Maps</b>	
2	Location Map   Boundaries of Assembly Constituency - (Vidhan Sabha) in District   Boundaries of Assembly Constituency under Parliamentary Constituency - (Lok Sabha)   Town & Village-wise Winner Parties- 2024, 2023, 2019, 2018, 2014, 2013 and 2009	3-11
	<b>Administrative Setup (2011)</b>	
3	District   Sub-district   Towns   Villages   Inhabited Villages   Uninhabited Villages   Village Panchayat   Intermediate Panchayat	12-18
	<b>Demographics (2011)</b>	
4	Population   Households   Rural/Urban Population   Towns and Villages by Population Size   Sex Ratio (Total & 0-6 Years)   Religious Population   Social Population   Literacy Rate	19-20
	<b>Electoral Features</b>	
5	Important Dates of Last Elections Held   Electors by Gender   Service Electors   Voters   Voters Turnout   Polling Stations & Average Number of Electors per Polling Station   Electors by Age Group   Present Elected Representatives	21-26
	<b>Historical Summary Election Results</b>	
6	Vote Share of Major Parties   Winning Margin (Number & Percentage)   Polarity of Parties   Summary Result of Assembly Segment of Parliamentary Elections 2024, 2019, 2014, 2009, 2004 and 1999   Summary Result of Assembly Elections 2023, 2018, 2013, 2008, 2004, 1999, 1994, 1989, 1985, 1983, 1978, 1972 and 1967	27-48
	<b>Polling Station Level Election Results</b>	
7	Name and Number of Polling Station 2024, 2023, 2019, 2018, 2014, 2013 and 2009   Polling Station-wise Electors, Voters & Voters Turnout 2024, 2023, 2019, 2018, 2014, 2013 and 2009   Polling Station wise Elections Results 2024, 2023, 2019, 2018, 2014, 2013 and 2009	49-198
	<b>Share of Assembly Constituency</b>	
8	Share of Assembly Constituency - (Vidhan Sabha) in State, District and Parliamentary Constituency - (Lok Sabha)	199
	<b>Socio-Economic Amenities (2011)</b>	
9	Access to Administrative Units   Agricultural, Manufacturing and Industrial Commodities   Demographic Indicators   Education   Health & Manpower   Drinking Water Supply   Sanitation   Entertainment and Recreations Infrastructure   Power   Food Allocation Distribution and Marketing of Agriculture Commodities Infrastructure   Transport and Road Infrastructure   Communication   Banking and Financial Services   Land Use   Irrigation Source	201-215
10	<b>Abbreviation &amp; Sources</b>	216-217
11	<b>Disclaimer</b>	218

Location & Political Map



## Administrative Setup

### List of Village Panchayat & Intermediate Panchayat (Block) Name - 2011

Village Name	Village Panchayat Name	Intermediate Panchayat Name
Balemet	Kodani	Honavar
Balkur	Balkoor	Honavar
Bastigalamigte (Hadin)	Yelavadikavoor	Bhatkal
Bastigalmigte (Koppa )	Hadavalli	Bhatkal
Begodi	Nagarbastikeri	Honavar
Behalli	Muttalli	Bhatkal
Belalkhanda	Muttalli	Bhatkal
Belke	Belake	Bhatkal
Belni	Mavinakurve	Bhatkal
Benandoor	Yelavadikavoor	Bhatkal
Bengre	Bengre	Bhatkal
Beranki	Kodani	Honavar
Adekekuli	Manki	Honavar
Adkar	Hereangadi	Honavar
Berolli	Hadinbal	Honavar
Bese	Konar	Bhatkal
Adukal	Manki	Honavar
Agga	Hadavalli	Bhatkal
Bilurmane	Konar	Bhatkal
Birangod	Kodani	Honavar
Anilgod	Kodani	Honavar
Antravalli	Marukeri	Bhatkal
Chavathani	Mundalli	Bhatkal
Chikkankod	Chikkankod	Honavar
Apsarkonda	Kelginoor	Honavar
Aravakki	Hadavalli	Bhatkal
Dabbod	Manki	Honavar
Devastan Megthe	Hadavalli	Bhatkal
Golibilur	Yelavadikavoor	Bhatkal

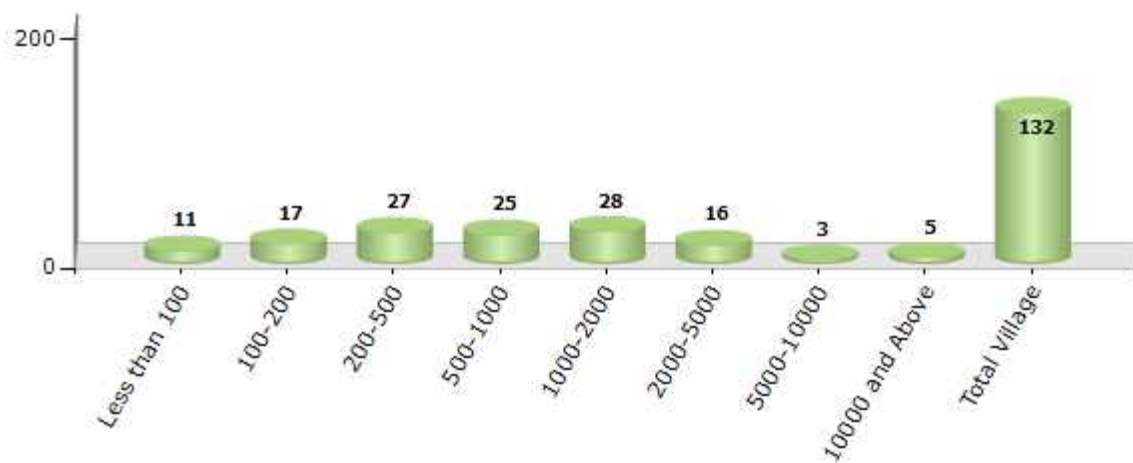
Contd....

## Demographic

### Number of Villages by Population Size - 2011

Less than 100	100-200	200-500	500-1000	1000-2000	2000-5000	5000-10000	10000 and Above	Total Village
11	17	27	25	28	16	3	5	132

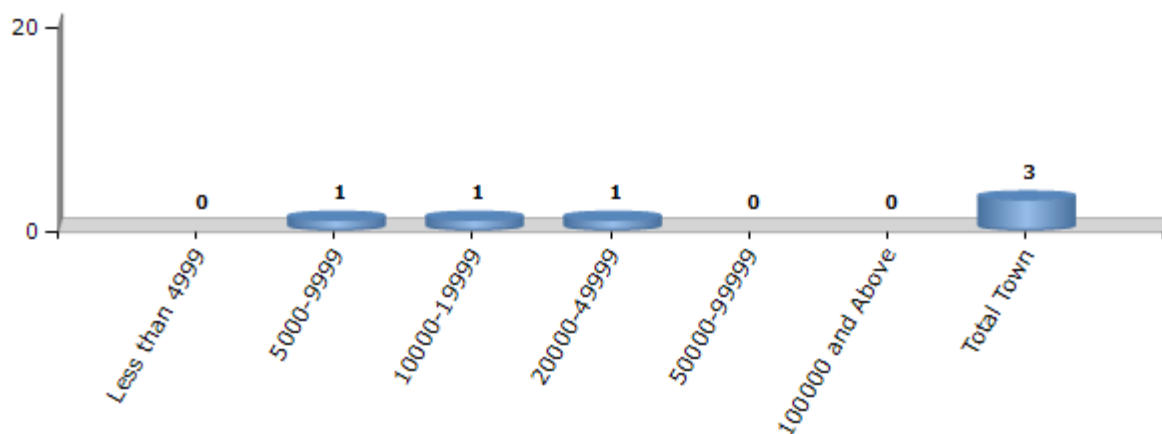
Number of Villages by Population Size - 2011



### Number of Towns by Population Size - 2011

Less than 4999	5000-9999	10000-19999	20000-49999	50000-99999	100000 and Above	Total Town
0	1	1	1	0	0	3

Number of Towns by Population Size - 2011

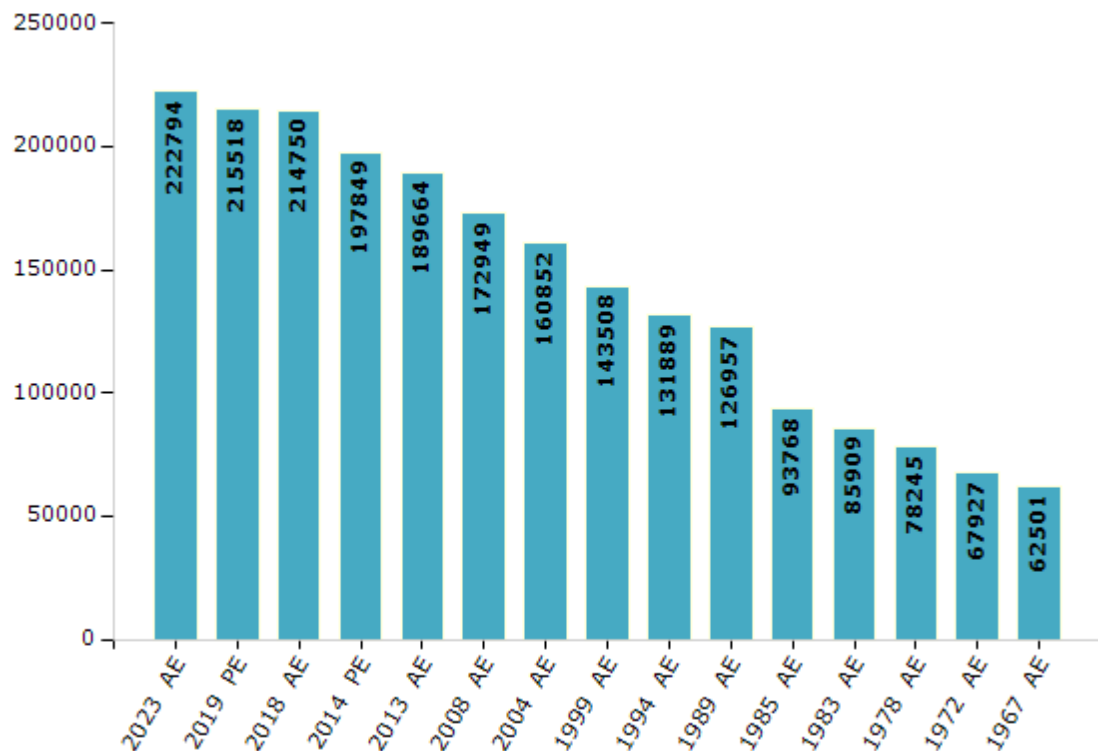


## Electoral Features

### Electors by Male & Female

Year	Male	Female	Others	Total	Year	Male	Female	Others	Total
2023 AE	113074	109720	0	222794	1999 AE	72398	71110	-	143508
2019 PE	109818	105700	0	215518	1994 AE	66599	65290	-	131889
2018 AE	109366	105384	0	214750	1989 AE	64105	62852	-	126957
2014 PE	101746	96100	3	197849	1985 AE	46888	46880	-	93768
2013 AE	98101	91563	0	189664	1983 AE	43051	42858	-	85909
2009 PE	-	-	-	-	1978 AE	38713	39532	-	78245
2008 AE	88924	84025	-	172949	1972 AE	33626	34301	-	67927
2004 PE	-	-	-	-	1967 AE	-	-	-	62501
2004 AE	81930	78922	-	160852	1962 AE	-	-	-	-
1999 PE	-	-	-	-	1957 AE	-	-	-	-

Number of Electors



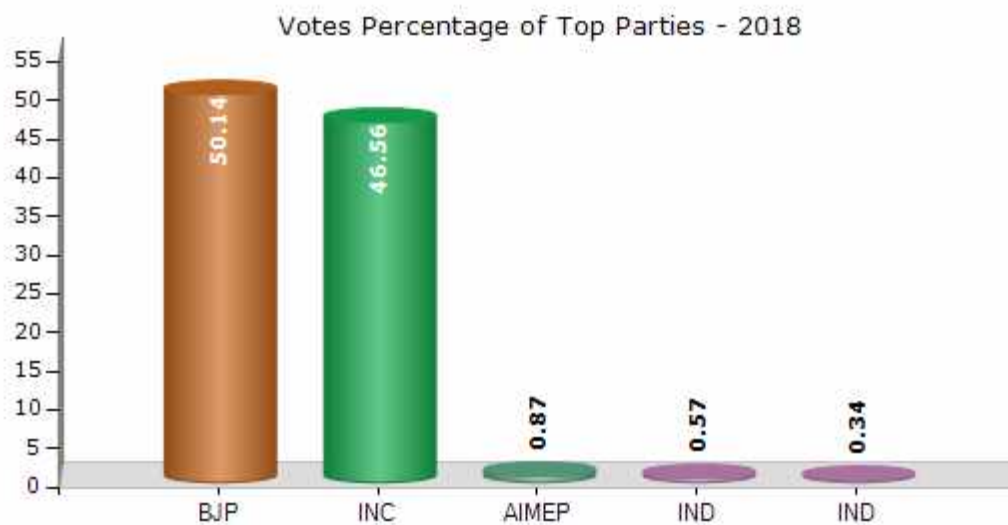
Note : AE : Assembly Election, PE : Assembly Segment of Parliamentary Election



## Historical Summary Election Results

### Summary Result of Assembly Election - 2018

Candidate Name	Party	Votes	Votes %
Sunil Biliya Naik	BJP	83172	50.14
Mankal Vaidya	INC	77242	46.56
Gaphur Sab	AIMEP	1446	0.87
Rajesh Naik	IND	944	0.57
Abdul Rahiman	IND	569	0.34
Prakash Pinto	IND	527	0.32
	NOTA	1986	1.2



## Polling Station Level Election Results

### Number and Name of Polling Stations (PS) (2023)

Number of Polling Stations	Name of Polling Stations	Number of Polling Stations	Name of Polling Stations
1	Government Senior Primary School Nagar No.1	22	Government Junior Primary School Padukuli
2	Government Higher Primary School, Kulakoda	23	Government Senior Primary School Jalvalli
3	Govt Senior Primary School Aroli Mundagoda	24	Government Senior Primary School Sulagoda
4	Government High School Hadinabala	25	Government Higher Primary School Adkara (Right Side)
5	Govt Senior Primary School Kavur	26	Government Higher Primary School Adkara (Left Side)
6	Govt Senior Primary School Berolli	27	Government Senior Primary Kannada School Herangadi (Right Side)
7	Government Senior Primary School Hudagoda	28	Government Senior Primary Kannada School Herangadi (Left Side)
8	Government Senior Primary School Gundaba-1	29	Government Senior Primary Urdu School Herangadi (Left Side)
9	Government Higher Primary School Devasthakeri Gundabala No.-2	30	Government Senior Primary Urdu School Herangadi (Right Side)
10	Government Higher Primary School Jannakadkal	31	Government Junior Primary School Hulagibila (Sashiguli)
11	Govt Higher Primary School Hirebail	32	Government Junior Primary School Kembala
12	Govt Senior Primary School Gundbile No. 1	33	Government Junior Primary School Mavinhole
13	Government Senior Primary School Kenchagara	34	Government Higher Primary School Mahime
14	Government Junior Primary School, Heravali	35	Government Senior Primary School Bailagadde
15	Govt Senior Primary School Yelaguppa	36	Government Senior Primary Urdu School Saralgi
16	Shree Siddhivinayak High School Kharwa (Kalangadde)	37	Govt Senior Primary School Naganthoor
17	Government Urdu Senior Primary School Valki	38	Govt Senior Primary School Kpc Jyotinagar
18	Government Model Senior Primary School Nathgeri	39	Government Senior Primary Urdu School Nagarbastikeri
19	Anganwadi Center Kadageri	40	Govt Senior Primary School Hadageri
20	There Is No Government Junior Primary School	41	Government Senior Primary School Nagar-2
21	Government Higher Primary School Jalavalakarki	42	Government Kannada Senior Primary School Upponi

Contd....

## Polling Station Level Election Results

### Polling Station-wise Votes Secured by Overall Top Five Parties in Bhatkal Assembly in Assembly Election (AE) under Uttara Kannada Parliamentary Constituency in Karnataka (2023)

Number of Polling Station	Winner - Mankal Vaidya (INC)	Runner-up - Sunil B. Naik (BJP)	3rd - Nagendra Naik (JD(S))	4th - Dr.Naseem Khan (AAP)	5th - Gafoor Sab (IND)	NOTA	Other	Total Votes Secured
36	643	346	5	2	1	8	9	1014
37	457	422	2	5	7	7	11	911
38	301	448	2	4	0	6	9	770
39	379	174	2	3	1	7	3	569
40	109	183	0	1	3	0	5	301
41	344	241	3	2	1	4	5	600
42	300	268	3	4	2	3	7	587
43	479	55	4	2	0	1	4	545
44	494	16	1	3	5	7	4	530
45	240	287	6	7	4	5	7	556
46	286	270	0	2	3	13	10	584
47	326	242	2	1	1	0	5	577
48	149	144	0	1	1	1	6	302
49	129	118	1	1	0	1	2	252
50	172	266	1	3	3	5	2	452
51	385	303	6	6	4	4	8	716
52	149	310	1	5	0	2	7	474
53	532	244	0	3	8	6	6	799
54	267	334	5	2	1	0	7	616
55	141	285	3	2	4	4	10	449
56	142	229	3	0	1	3	4	382
57	173	418	6	5	6	12	15	635
58	223	388	7	9	3	5	5	640
59	167	270	5	4	1	2	6	455
60	446	524	5	5	2	7	15	1004
61	340	333	4	3	7	11	8	706
62	249	285	5	3	0	7	8	557
63	255	461	8	4	6	6	10	750
64	186	276	2	1	0	1	7	473
65	203	410	5	1	2	3	14	638
66	206	356	1	3	3	3	3	575
67	482	477	16	4	4	6	32	1021
68	430	501	13	4	7	11	19	985
69	360	394	2	5	5	6	5	777
70	392	110	3	1	3	2	6	517

Contd....

## Polling Station Level Election Results

**Winner, Runner-up and 3rd Party Position & Winning Margin According to Polling Stations in Bhatkal Assembly in Assembly Election (AE) under Uttara Kannada Parliamentary Constituency in Karnataka (2023)**

Polling Station Number	Winner Party	Winner Votes (%)	Runner-up Party	Runner-up Votes (%)	Winning Margin Votes (%)	Third Party	Third Party Votes (%)	Other Votes (%)
71	BJP	318 (48.62)	INC	305 (46.64)	13 (1.98)	JD(S)	5 (0.76)	26 (3.98)
72	INC	522 (67.35)	BJP	238 (30.71)	284 (36.64)	IND (GS)	3 (0.39)	12 (1.55)
73	INC	506 (83.91)	BJP	86 (14.26)	420 (69.65)	JD(S)	2 (0.33)	9 (1.49)
74	INC	627 (55.29)	BJP	471 (41.53)	156 (13.76)	IND (GS)	8 (0.71)	28 (2.47)
75	INC	438 (59.84)	BJP	265 (36.2)	173 (23.64)	AAP	10 (1.37)	19 (2.6)
76	INC	363 (96.29)	BJP	10 (2.65)	353 (93.64)	JD(S)	1 (0.27)	3 (0.8)
77	BJP	361 (52.78)	INC	314 (45.91)	47 (6.87)	UPJP	2 (0.29)	7 (1.02)
78	INC	582 (64.67)	BJP	297 (33)	285 (31.67)	JD(S)	10 (1.11)	11 (1.22)
79	INC	515 (50.99)	BJP	445 (44.06)	70 (6.93)	AAP	11 (1.09)	39 (3.86)
80	INC	545 (64.65)	BJP	268 (31.79)	277 (32.86)	JD(S)	8 (0.95)	22 (2.61)
81	INC	533 (66.46)	BJP	232 (28.93)	301 (37.53)	JD(S)	7 (0.87)	30 (3.74)
82	INC	312 (55.03)	BJP	232 (40.92)	80 (14.11)	JD(S)	7 (1.23)	16 (2.82)
83	INC	304 (69.25)	BJP	122 (27.79)	182 (41.46)	JD(S)	3 (0.68)	10 (2.28)
84	INC	432 (57.37)	BJP	285 (37.85)	147 (19.52)	JD(S)	6 (0.8)	30 (3.98)
85	INC	460 (58.67)	BJP	296 (37.76)	164 (20.91)	AAP	8 (1.02)	20 (2.55)
86	INC	398 (52.37)	BJP	336 (44.21)	62 (8.16)	JD(S)	5 (0.66)	21 (2.76)
87	BJP	414 (49.34)	INC	400 (47.68)	14 (1.66)	JD(S)	6 (0.72)	19 (2.26)
88	BJP	353 (49.37)	INC	343 (47.97)	10 (1.4)	JD(S)	4 (0.56)	15 (2.1)
89	INC	502 (80.32)	BJP	105 (16.8)	397 (63.52)	JD(S)	6 (0.96)	12 (1.92)
90	INC	677 (95.22)	BJP	22 (3.09)	655 (92.13)	IND (GS)	3 (0.42)	9 (1.27)
91	INC	581 (64.63)	BJP	303 (33.7)	278 (30.93)	JD(S)	2 (0.22)	13 (1.45)
92	INC	458 (71.56)	BJP	153 (23.91)	305 (47.65)	JD(S)	5 (0.78)	24 (3.75)
93	INC	505 (60.62)	BJP	291 (34.93)	214 (25.69)	KRS	13 (1.56)	24 (2.88)
94	INC	553 (59.14)	BJP	351 (37.54)	202 (21.6)	JD(S)	10 (1.07)	21 (2.25)
95	BJP	445 (49.83)	INC	428 (47.93)	17 (1.9)	JD(S)	5 (0.56)	15 (1.68)
96	INC	573 (49.74)	BJP	545 (47.31)	28 (2.43)	BTBP	9 (0.78)	25 (2.17)
97	INC	460 (50.72)	BJP	418 (46.09)	42 (4.63)	IND (GS)	6 (0.66)	23 (2.54)
98	INC	476 (68.29)	BJP	188 (26.97)	288 (41.32)	AAP	6 (0.86)	27 (3.87)
99	INC	681 (69.7)	BJP	252 (25.79)	429 (43.91)	BTBP	8 (0.82)	36 (3.68)
100	INC	577 (53.08)	BJP	460 (42.32)	117 (10.76)	AAP	13 (1.2)	37 (3.4)
101	INC	492 (49.65)	BJP	458 (46.22)	34 (3.43)	AAP	11 (1.11)	30 (3.03)
102	BJP	197 (53.83)	INC	156 (42.62)	41 (11.21)	UPJP	4 (1.09)	9 (2.46)
103	INC	444 (86.89)	BJP	44 (8.61)	400 (78.28)	KRS	4 (0.78)	19 (3.72)
104	INC	224 (64)	BJP	106 (30.29)	118 (33.71)	KRS	7 (2)	13 (3.71)
105	BJP	248 (49.5)	INC	237 (47.31)	11 (2.19)	JD(S)	3 (0.6)	13 (2.59)

Contd....

**Socio-Economic Amenities - Rural**

**Access to Education Facilities**

Particulars	Number of Village (% of Population)				
	Available	Not Available	If Not Available (Distance of Nearest Facility)		
			A	B	C
Govt. Primary School	115 (98)	17 (2)	11 (1)	4 (1)	0 (0)
Private Primary School	13 (27)	119 (73)	1 (0)	0 (0)	0 (0)
Govt. Middle School	77 (91)	55 (9)	35 (5)	11 (3)	0 (0)
Private Middle School	12 (26)	120 (74)	3 (0)	5 (0)	0 (0)
Govt. Secondary School	25 (57)	107 (43)	48 (26)	36 (10)	14 (2)
Private Secondary School	7 (27)	125 (73)	6 (2)	0 (0)	0 (0)
Govt. Senior Secondary School	5 (26)	127 (74)	37 (30)	49 (34)	41 (9)
Private Senior Secondary School	1 (8)	131 (92)	0 (0)	0 (0)	0 (0)
Govt. Arts and Science Degree College	1 (9)	131 (91)	5 (3)	34 (25)	61 (40)
Private Arts and Science Degree College	1 (7)	131 (93)	5 (4)	13 (9)	12 (3)
Govt. Engineering College	0 (0)	132 (100)	0 (0)	0 (0)	1 (2)
Private Engineering College	0 (0)	132 (100)	8 (7)	23 (25)	100 (66)
Govt. Medicine College	0 (0)	132 (100)	6 (6)	5 (10)	121 (85)
Private Medicine College	0 (0)	132 (100)	0 (0)	0 (0)	0 (0)
Govt. Management Institute	0 (0)	132 (100)	0 (0)	0 (0)	0 (0)
Private Management Institute	0 (0)	132 (100)	7 (5)	19 (17)	106 (78)
Govt. Polytechnic	0 (0)	132 (100)	3 (4)	12 (19)	36 (19)
Private Polytechnic	1 (8)	131 (92)	11 (10)	24 (18)	45 (23)
Govt. Vocational Training School/ITI	1 (1)	131 (99)	18 (17)	26 (25)	73 (51)
Private Vocational Training School/ITI	0 (0)	132 (100)	1 (0)	4 (5)	9 (1)
Govt. Non Formal Training Centre	11 (48)	121 (52)	16 (10)	19 (8)	68 (28)
Private Non Formal Training Centre	0 (0)	132 (100)	0 (0)	7 (2)	11 (4)
Govt. School For Disabled	0 (0)	132 (100)	0 (0)	0 (0)	47 (50)
Private School For Disabled	0 (0)	132 (100)	0 (0)	1 (1)	84 (49)
Government Others	3 (18)	129 (82)	0 (0)	0 (0)	42 (24)
Private Others	4 (23)	128 (77)	0 (0)	1 (1)	82 (34)

Note : Distance A : Less than 5 km; B : Between 5-10 km; C : 10+ km.; Source : Data Analysis is based on 2011 Census.

## DISCLAIMER

The Terms of Use and Disclaimer of Datanet India Private Limited (hereinafter referred to as "Datanet") for use of this analysis report of **Bhatkal Assembly Constituency (Bhatkal Vidhan Sabha)** :-

1. **Assembly Factbook™** is a Registered Trade Mark owned by Datanet.
2. All the maps are sketched and graphical representation only and have not been drawn to the scale and also not to represent the actual geographical area or boundary of the unit.
3. The data for the aforesaid analysis is based on authentic sources and has been culled from the various publications of Census, CSO and NSSO for district and block level data, various central and state government departments, Central & State Elections Commissions and the concerned Returning Officers' releases, Electoral Rolls, Election results and allied publications, internal assessment, surveys, estimates and analysis. Therefore, certain adjustment of data at micro level may have been done to arrive closer to the macro data.
4. Data have been provided on an "As Is" and "As AVAILABLE" basis
5. The colours shown in the maps or diagram and charts of a particular party, alliance or AC are indicative and do not represent them.
6. This publication which includes maps, sheets, graphs and data would be the property under copyright of Datanet only. The user may use these for its internal study, analysis and research purposes. It's public display, re-selling or any commercial uses by the user are not allowed.
7. Datanet has taken due care and caution in compilation and processing of data and allied information, but does not guarantee the accuracy, adequacy or completeness of any information/analysis and will be not responsible for any errors or omissions or for the results obtained from the use of such information/analysis.
8. All the contents for the publication have been culled from various authentic sources and Datanet reasonably believes such sources to be reliable, but does not make any representations, express or implied as to the accuracy or fitness of use of such information. The information or contents of the information/analysis do not constitute advice and should not be relied upon in making (or refraining from making) any decision. Any reliance placed upon the information provided by Datanet is the sole responsibility and strictly at the user's risk.
9. In no event will Datanet be liable for any damages (including, without limitation, damages for loss of business projects, or loss of profits) arising in contract, tort or otherwise from the use of or inability to use any of its contents, or from any action taken (or refrained from being taken) as a result of using the analysis or any of its contents. Datanet its directors, owners, editors, officials, employees, distributor and agents or any associate will not be liable for any errors in the information contained or any consequences arising from the use of the contents of the provided information/analysis.
10. If any provision of these terms and conditions is held invalid or illegal or unenforceable for any reason by any court of competent jurisdiction, such provision shall be severed and the remainder of provisions of the terms and conditions shall continue in full force and effect as if the Term of Use had been executed with the invalid, illegal or unenforceable provision eliminated.
11. If there are any discrepancies in the information provided, please bring it to attention of Datanet for suitable rectification measures.

**Buy Online This Complete Book At  
Datanet India eBooks Store**

[www.indiastatpublications.com](http://www.indiastatpublications.com)

or go directly at

[http://www.indiastatpublications.com/  
Assembly\\_factbook/Karnataka/Uttara\\_Kannada/ Bhatkal](http://www.indiastatpublications.com/Assembly_factbook/Karnataka/Uttara_Kannada/Bhatkal)

 **indiastat**elections

ISBN - 978-93-5802-240-7



9 789358 022407