



Karnataka

Assembly Factbook™

Udupi Assembly Constituency



Key Electoral Data of Udupi
Assembly Constituency (Vidhan Sabha)

Karnataka

Assembly Factbook™

Udupi Assembly Constituency



Udupi Vidhan Sabha

Editor & Director

Dr. R.K. Thukral

Research Editor

Dr. Shafeeq Rahman

**Compiled, Researched and Published by
Datanet India Pvt. Ltd.**

D-100, 1st Floor,

Okhla Industrial Area, Phase-I,

New Delhi- 110020.

Ph.: 91-11- 43580781-84

Email : support@indiastatpublications.com

Website : <http://www.indiastatelections.com>

Online Book Store :

www.indiastatpublications.com

Report No. : AFB/KA-120-0125

ISBN : 978-93-5802-268-1

First Edition : January, 2018

Eighth Updated Edition : January, 2025

Price : Rs.11500/-

US\$ 310

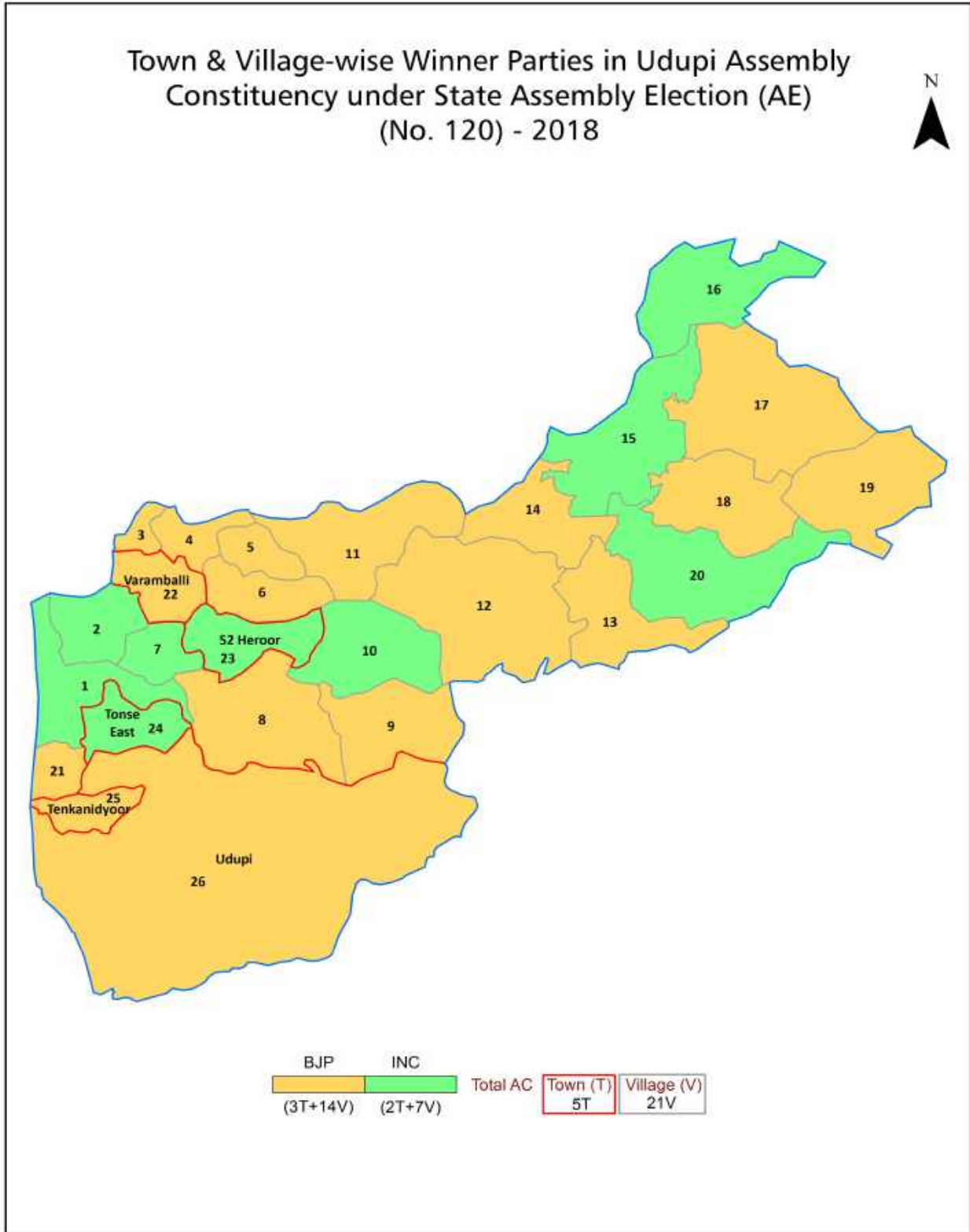
© Datanet India Pvt. Ltd.

All rights reserved. No part of this book may be reproduced, stored in a retrieval system or transmitted in any form or by any means, mechanical photocopying, photographing, scanning, recording or otherwise without the prior written permission of the publisher. Please refer to Disclaimer at page no. 201 for the use of this publication.

Printed in India

No.	Particulars	Page No.
	Introduction	
1	Assembly Constituency - (Vidhan Sabha) at a Glance Features of Assembly as per Delimitation Commission of India (2008)	1-2
	Location and Political Maps	
2	Location Map Boundaries of Assembly Constituency - (Vidhan Sabha) in District Boundaries of Assembly Constituency under Parliamentary Constituency - (Lok Sabha) Town & Village-wise Winner Parties- 2024, 2023, 2019, 2018, 2014, 2013 and 2009	3-11
	Administrative Setup (2011)	
3	District Sub-district Towns Villages Inhabited Villages Uninhabited Villages Village Panchayat Intermediate Panchayat	12-14
	Demographics (2011)	
4	Population Households Rural/Urban Population Towns and Villages by Population Size Sex Ratio (Total & 0-6 Years) Religious Population Social Population Literacy Rate	15-17
	Electoral Features	
5	Important Dates of Last Elections Held Electors by Gender Service Electors Voters Voters Turnout Polling Stations & Average Number of Electors per Polling Station Electors by Age Group Present Elected Representatives	18-23
	Historical Summary Election Results	
6	Vote Share of Major Parties Winning Margin (Number & Percentage) Polarity of Parties Summary Result of Assembly Segment of Parliamentary Elections 2024, 2019, 2014, 2009, 2004 and 1999 Summary Result of Assembly Elections 2023, 2018, 2013, 2008, 2004, 1999, 1994, 1989, 1985, 1983, 1978, 1972, 1967, 1962 and 1957	24-47
	Polling Station Level Election Results	
7	Name and Number of Polling Station 2024, 2023, 2019, 2018, 2014, 2013 and 2009 Polling Station-wise Electors, Voters & Voters Turnout 2024, 2023, 2019, 2018, 2014, 2013 and 2009 Polling Station wise Elections Results 2024, 2023, 2019, 2018, 2014, 2013 and 2009	48-181
	Share of Assembly Constituency	
8	Share of Assembly Constituency - (Vidhan Sabha) in State, District and Parliamentary Constituency - (Lok Sabha)	182
	Socio-Economic Amenities (2011)	
9	Access to Administrative Units Agricultural, Manufacturing and Industrial Commodities Demographic Indicators Education Health & Manpower Drinking Water Supply Sanitation Entertainment and Recreations Infrastructure Power Food Allocation Distribution and Marketing of Agriculture Commodities Infrastructure Transport and Road Infrastructure Communication Banking and Financial Services Land Use Irrigation Source	184-198
10	Abbreviation & Sources	199-200
11	Disclaimer	201

Location & Political Map



Administrative Setup

List of Village Panchayat & Intermediate Panchayat (Block) Name - 2011

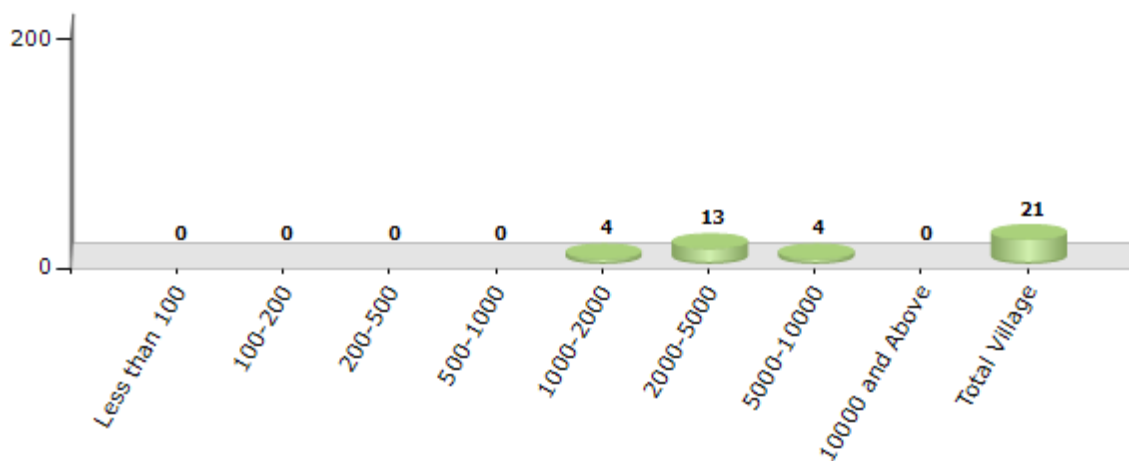
Village Name	Village Panchayat Name	Intermediate Panchayat Name
34 Kudi	Kokkarne	Udupi
38 Kalthur	38 Kalthur	Udupi
Aroor	Kunjalu	Udupi
Badanidiyur	Badanidiyur	Udupi
Baikady	Haradi	Udupi
Chanthar	Chanthar	Udupi
Cherkady	Cherkady	Udupi
Haluvalli	Karje	Udupi
Handady	Handady	Udupi
Haradi	Haradi	Udupi
Havanje	Havanje	Udupi
Hosoor	Karje	Udupi
Kenjoor	38 Kalthur	Udupi
Kumragod	Handady	Udupi
Matpady	Handady	Udupi
Nalkur	Nalkur	Udupi
Nanchar	Nalkur	Udupi
Neelavar	Kunjalu	Udupi
Pejamangoor	Kokkarne	Udupi
Tonse West	Kemmannu	Udupi
Uppoor	Uppoor	Udupi

Demographic

Number of Villages by Population Size - 2011

Less than 100	100-200	200-500	500-1000	1000-2000	2000-5000	5000-10000	10000 and Above	Total Village
0	0	0	0	4	13	4	0	21

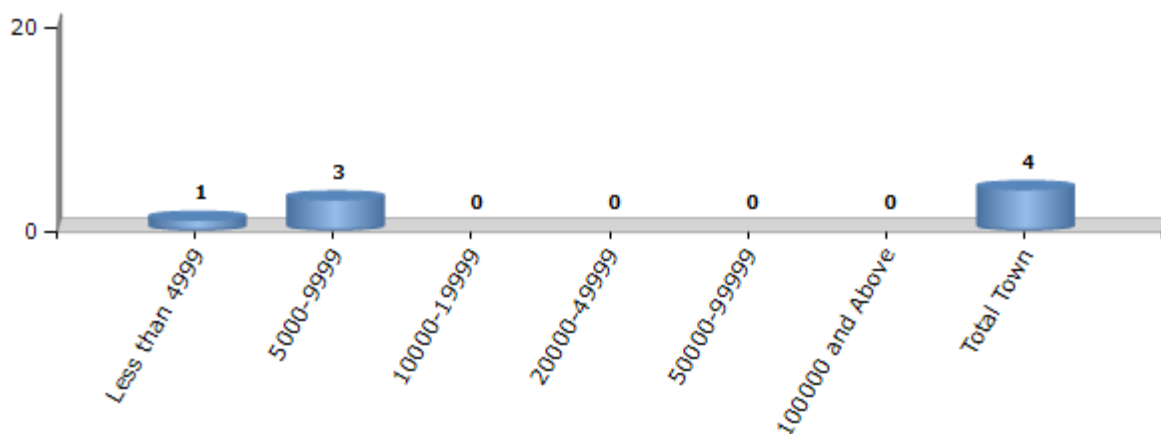
Number of Villages by Population Size - 2011



Number of Towns by Population Size - 2011

Less than 4999	5000-9999	10000-19999	20000-49999	50000-99999	100000 and Above	Total Town
1	3	0	0	0	0	4

Number of Towns by Population Size - 2011

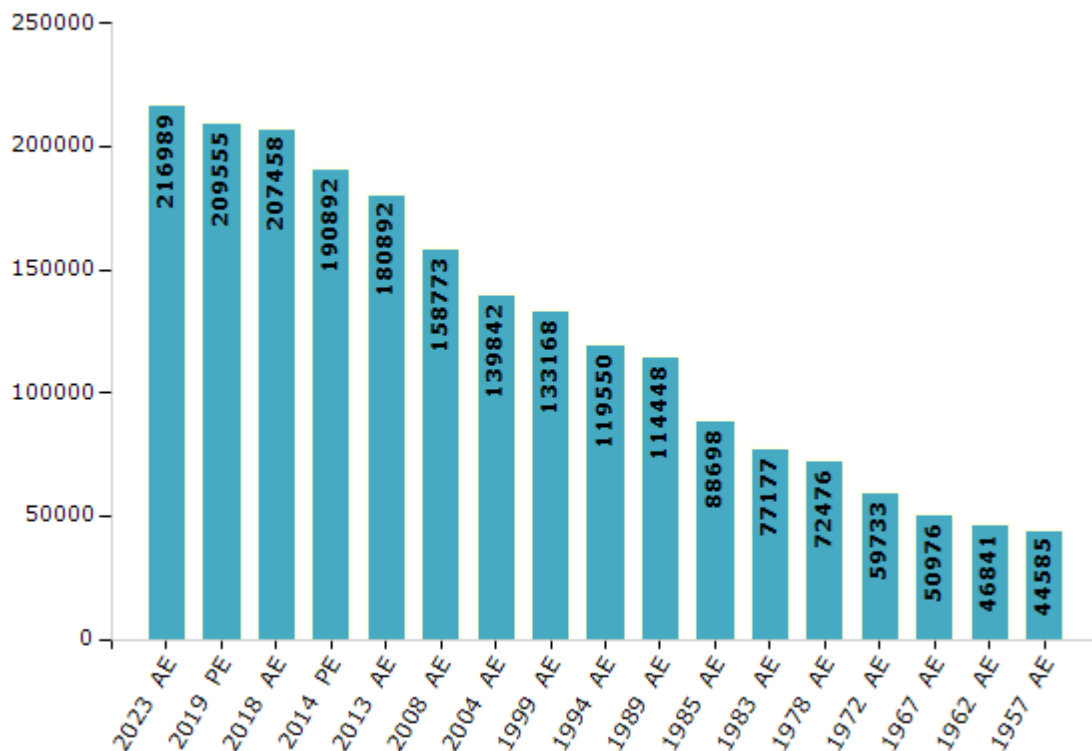


Electoral Features

Electors by Male & Female

Year	Male	Female	Others	Total	Year	Male	Female	Others	Total
2023 AE	104838	112148	3	216989	1999 AE	65318	67850	-	133168
2019 PE	101435	108118	2	209555	1994 AE	59612	59938	-	119550
2018 AE	100541	106913	4	207458	1989 AE	55877	58571	-	114448
2014 PE	92511	98364	17	190892	1985 AE	42649	46049	-	88698
2013 AE	87535	93344	13	180892	1983 AE	36183	40994	-	77177
2009 PE	-	-	-	-	1978 AE	33845	38631	-	72476
2008 AE	76517	82256	-	158773	1972 AE	27348	32385	-	59733
2004 PE	-	-	-	-	1967 AE	-	-	-	50976
2004 AE	67966	71876	-	139842	1962 AE	-	-	-	46841
1999 PE	-	-	-	-	1957 AE	-	-	-	44585

Number of Electors

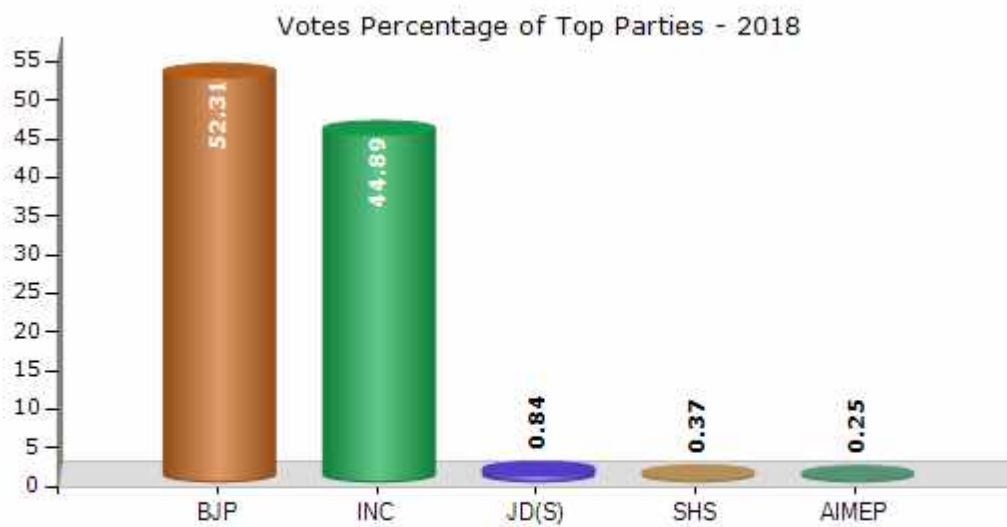


Note : AE : Assembly Election, PE : Assembly Segment of Parliamentary Election

Historical Summary Election Results

Summary Result of Assembly Election - 2018

Candidate Name	Party	Votes	Votes %
K Raghupathi Bhat	BJP	84946	52.31
Pramod Madhwaraj	INC	72902	44.89
Birthi Gangandhar Bhandary	JD(S)	1361	0.84
Madhukara Mudradi	SHS	605	0.37
Y S Vishwanath	AIMEP	401	0.25
Sudheer Kanchan	IND	394	0.24
Mahesha Thadekallu	IND	386	0.24
Shekar Havanje	BRPP	321	0.2
	NOTA	1089	0.67



Polling Station Level Election Results

Number and Name of Polling Stations (PS) (2023)

Number of Polling Stations	Name of Polling Stations	Number of Polling Stations	Name of Polling Stations
1	Government Junior Primary School, Heskunda, Nancharu	22	Government Higher Primary School, Kumragode (North Aspect)
2	Government Junior Primary School Nancharu	23	Mabukala Cosmopolitan Senior Primary School, Salt Kote, (North Central Point)
3	Private Senior Primary School, Horlali, 34 Kudi	24	Mabukala Cosmopolitan Senior Primary School, Salt Kote, (South Wing Of North Side)
4	Government Higher Secondary School, Nukkur, 34Th Kudi (West Side)	25	Mabukala Cosmopolitan Senior Primary School, Salt Kote, (North Side North Side)
5	Government Higher Secondary School, Nukkur, 34 Kudi (West Building)	26	Nirmala High School, Brahmavar (North Wing)
6	Government Model Higher Primary School, Kokkarne (West Wing)	27	Nirmala High School, Brahmavar (South Wing Of North Wing)
7	Government Model Senior Primary School, Kokkarne (South Wing)	28	Pete Anganwadi, Chantaru
8	Government Model Senior Primary School, Kokkarne (North Aspect)	29	Nirmala Private Senior Primary School, Brahmawara (North Part) Room No.1
9	Private Senior Primary School, Sural Jaddu	30	Nirmala Private Senior Primary School, Brahmavar (South Side) Room No.2
10	Government Senior Primary School, Mogaveera Town, Kokkarne	31	Cross Land College Brahmawara Chantaru Village West Building North Part Room No-01
11	Mahishamardini Private Senior Primary School, Nilavara, Old Block (East Side)	32	Cross Land College Brahmawara Chantaru Village West Building South Side Room No-02
12	Mahishamardini Private Senior Primary School, Nilavara, New Aspect (South Side)	33	M.S.V.M. Aided Senior Primary School, Aroor (East Side)
13	Sri Vishwakeerthi Private Senior Primary School, Kunjalu (South Wing Of West Wing)	34	M.S.V.M. Aided Senior Secondary School, Aroor (West)
14	Sri Vishwakeerthi Private Senior Primary School, Kunjalu (West Side North Aspect)	35	R.K. Patkar Sharad Senior Primary School, Cherkadi
15	Neelavar Gram Panchayat Sabhabhavan	36	Gram Panchayat Community Bhavan Cherkadi
16	Sriniketan Private Senior Primary School, Matappadi (South Side)	37	Durgaparameshwari Private Senior Primary School, Dasanavallu, Cherkady
17	Sriniketan Private Senior High School, Matpadi (North Side)	38	Gram Panchayat Office, Sabha Bhavan, Cherkadi
18	Ananta Padmanabha Aided Senior Primary School, Handadi, (Southern Aspect) New Block	39	Government Model Senior Primary School, Cherkadi New Building, (East Side)
19	Ananta Padmanabha Aided Senior Primary School, Handadi, (Alcoholic) New Block	40	Government Model Senior Primary School, Cherkadi Old Building (West Side)
20	Ananta Padmanabha Aided Senior Primary School, Handadi, (North Point)	41	Government Higher Primary School, Haluvalli (West Side)
21	Aided Private Junior Primary School Butterkudru, Handadi Village	42	Government Higher Primary School, Haluvalli (East Side)

Contd....

Polling Station Level Election Results

Polling Station-wise Votes Secured by Overall Top Five Parties in Udupi Assembly in Assembly Election (AE) under Udupi Chikmagalur Parliamentary Constituency in Karnataka (2023)

Number of Polling Station	Winner - Yashpal A Suvarna (BJP)	Runner-up - Prasadraj Kanchan (INC)	3rd - Nithin.V. Poojary (UPJP)	4th - Dakshath. R. Shetty (JD(S))	5th - Prabhakar Poojari (Thottam) (AAP)	NOTA	Other	Total Votes Secured
36	410	395	6	2	3	6	2	824
37	316	206	11	3	0	2	6	544
38	523	385	4	7	4	6	7	936
39	421	200	2	8	1	7	4	643
40	459	282	7	4	2	8	5	767
41	394	305	6	7	3	4	7	726
42	446	375	9	4	2	3	5	844
43	634	204	9	7	3	8	8	873
44	417	229	5	4	2	3	10	670
45	364	289	12	2	0	6	5	678
46	353	165	4	5	1	3	7	538
47	379	325	9	3	1	11	3	731
48	349	295	7	2	1	8	4	666
49	355	246	6	0	0	3	3	613
50	299	181	5	4	3	7	7	506
51	473	403	12	5	2	4	10	909
52	509	502	4	2	1	9	8	1035
53	400	516	8	7	4	8	4	947
54	377	259	6	4	2	1	5	654
55	475	238	6	6	5	10	12	752
56	338	296	1	3	0	4	9	651
57	448	235	2	2	1	4	11	703
58	373	460	3	6	5	5	3	855
59	403	445	9	11	2	8	4	882
60	420	351	11	2	1	4	3	792
61	518	342	5	3	1	17	4	890
62	281	207	1	3	1	4	3	500
63	439	347	5	5	2	0	6	804
64	327	197	2	4	2	3	2	537
65	374	174	2	2	3	10	1	566
66	276	233	7	4	4	0	5	529
67	435	250	4	3	1	2	4	699
68	342	239	4	4	4	3	1	597
69	395	306	6	7	4	4	4	726
70	329	280	1	0	1	3	1	615

Contd....

Polling Station Level Election Results

Winner, Runner-up and 3rd Party Position & Winning Margin According to Polling Stations in Udupi Assembly in Assembly Election (AE) under Udupi Chikmagalur Parliamentary Constituency in Karnataka (2023)

Polling Station Number	Winner Party	Winner Votes (%)	Runner-up Party	Runner-up Votes (%)	Winning Margin Votes (%)	Third Party	Third Party Votes (%)	Other Votes (%)
71	BJP	269 (54.12)	INC	219 (44.06)	50 (10.06)	UPJP	3 (0.6)	6 (1.21)
72	BJP	321 (53.77)	INC	263 (44.05)	58 (9.72)	UPJP	6 (1.01)	7 (1.17)
73	BJP	285 (55.45)	INC	220 (42.8)	65 (12.65)	KRS	2 (0.39)	7 (1.36)
74	INC	389 (51.8)	BJP	337 (44.87)	52 (6.93)	UPJP	6 (0.8)	19 (2.53)
75	BJP	333 (63.79)	INC	177 (33.91)	156 (29.88)	AAP	5 (0.96)	7 (1.34)
76	INC	287 (54.67)	BJP	224 (42.67)	63 (12)	UPJP	9 (1.71)	5 (0.95)
77	INC	515 (59.88)	BJP	326 (37.91)	189 (21.97)	AAP	4 (0.47)	15 (1.74)
78	INC	376 (48.96)	BJP	369 (48.05)	7 (0.91)	UPJP	4 (0.52)	19 (2.47)
79	BJP	365 (57.94)	INC	253 (40.16)	112 (17.78)	UPJP	3 (0.48)	9 (1.43)
80	INC	321 (56.12)	BJP	243 (42.48)	78 (13.64)	JD(S)	3 (0.52)	5 (0.87)
81	INC	392 (60.49)	BJP	242 (37.35)	150 (23.14)	UPJP	6 (0.93)	8 (1.23)
82	BJP	400 (60.79)	INC	242 (36.78)	158 (24.01)	UPJP	9 (1.37)	7 (1.06)
83	INC	560 (77.03)	BJP	155 (21.32)	405 (55.71)	AAP	5 (0.69)	7 (0.96)
84	INC	699 (85.24)	BJP	114 (13.9)	585 (71.34)	AAP	3 (0.37)	4 (0.49)
85	INC	644 (73.77)	BJP	219 (25.09)	425 (48.68)	UPJP	3 (0.34)	7 (0.8)
86	BJP	403 (52.89)	INC	346 (45.41)	57 (7.48)	JD(S)	2 (0.26)	11 (1.44)
87	BJP	221 (51.04)	INC	201 (46.42)	20 (4.62)	JD(S)	5 (1.15)	6 (1.39)
88	INC	491 (58.59)	BJP	328 (39.14)	163 (19.45)	AAP	6 (0.72)	13 (1.55)
89	BJP	301 (55.84)	INC	213 (39.52)	88 (16.32)	AAP	6 (1.11)	19 (3.53)
90	BJP	338 (68.7)	INC	143 (29.07)	195 (39.63)	AAP	7 (1.42)	4 (0.81)
91	INC	542 (52.47)	BJP	466 (45.11)	76 (7.36)	UPJP	3 (0.29)	22 (2.13)
92	BJP	300 (54.74)	INC	238 (43.43)	62 (11.31)	UPJP	3 (0.55)	7 (1.28)
93	BJP	415 (57.16)	INC	295 (40.63)	120 (16.53)	KRS	3 (0.41)	13 (1.79)
94	BJP	463 (59.82)	INC	292 (37.73)	171 (22.09)	AAP	6 (0.78)	13 (1.68)
95	BJP	609 (56.76)	INC	448 (41.75)	161 (15.01)	UPJP	5 (0.47)	11 (1.03)
96	BJP	402 (62.81)	INC	223 (34.84)	179 (27.97)	UPJP	5 (0.78)	10 (1.56)
97	INC	314 (49.76)	BJP	305 (48.34)	9 (1.42)	UPJP	3 (0.48)	9 (1.43)
98	BJP	545 (63.01)	INC	302 (34.91)	243 (28.1)	UPJP	6 (0.69)	12 (1.39)
99	BJP	561 (59.68)	INC	335 (35.64)	226 (24.04)	UPJP	15 (1.6)	29 (3.09)
100	BJP	567 (59.81)	INC	351 (37.03)	216 (22.78)	UPJP	8 (0.84)	22 (2.32)
101	INC	388 (50.52)	BJP	354 (46.09)	34 (4.43)	JD(S)	6 (0.78)	20 (2.6)
102	INC	339 (69.04)	BJP	149 (30.35)	190 (38.69)	UPJP	1 (0.2)	2 (0.41)
103	BJP	656 (64.31)	INC	340 (33.33)	316 (30.98)	AAP	6 (0.59)	18 (1.76)
104	BJP	264 (55.7)	INC	195 (41.14)	69 (14.56)	AAP	8 (1.69)	7 (1.48)
105	BJP	570 (73.64)	INC	175 (22.61)	395 (51.03)	UPJP	9 (1.16)	20 (2.58)

Contd....

Socio-Economic Amenities - Rural

Access to Education Facilities

Particulars	Number of Village (% of Population)				
	Available	Not Available	If Not Available (Distance of Nearest Facility)		
			A	B	C
Govt. Primary School	21 (100)	0 (0)	0 (0)	0 (0)	0 (0)
Private Primary School	4 (25)	17 (75)	0 (0)	0 (0)	0 (0)
Govt. Middle School	20 (97)	1 (3)	0 (0)	0 (0)	0 (0)
Private Middle School	3 (21)	18 (79)	1 (3)	0 (0)	0 (0)
Govt. Secondary School	10 (55)	11 (45)	6 (21)	1 (3)	0 (0)
Private Secondary School	3 (21)	18 (79)	2 (9)	0 (0)	0 (0)
Govt. Senior Secondary School	4 (26)	17 (74)	7 (25)	5 (22)	1 (5)
Private Senior Secondary School	3 (21)	18 (79)	2 (14)	1 (5)	0 (0)
Govt. Arts and Science Degree College	0 (0)	21 (100)	5 (31)	3 (8)	1 (4)
Private Arts and Science Degree College	1 (7)	20 (93)	4 (18)	2 (12)	5 (21)
Govt. Engineering College	0 (0)	21 (100)	0 (0)	0 (0)	0 (0)
Private Engineering College	0 (0)	21 (100)	1 (5)	6 (41)	14 (54)
Govt. Medicine College	0 (0)	21 (100)	0 (0)	0 (0)	0 (0)
Private Medicine College	0 (0)	21 (100)	5 (27)	4 (26)	12 (47)
Govt. Management Institute	0 (0)	21 (100)	0 (0)	0 (0)	0 (0)
Private Management Institute	0 (0)	21 (100)	1 (5)	6 (41)	14 (54)
Govt. Polytechnic	0 (0)	21 (100)	0 (0)	0 (0)	0 (0)
Private Polytechnic	0 (0)	21 (100)	1 (5)	6 (41)	14 (54)
Govt. Vocational Training School/ITI	0 (0)	21 (100)	0 (0)	0 (0)	0 (0)
Private Vocational Training School/ITI	0 (0)	21 (100)	1 (5)	9 (52)	11 (43)
Govt. Non Formal Training Centre	0 (0)	21 (100)	0 (0)	0 (0)	0 (0)
Private Non Formal Training Centre	0 (0)	21 (100)	1 (5)	6 (41)	14 (54)
Govt. School For Disabled	0 (0)	21 (100)	0 (0)	0 (0)	0 (0)
Private School For Disabled	0 (0)	21 (100)	1 (5)	6 (41)	14 (54)
Government Others	2 (20)	19 (80)	2 (7)	3 (14)	13 (52)
Private Others	1 (8)	20 (92)	0 (0)	0 (0)	0 (0)

Note : Distance A : Less than 5 km; B : Between 5-10 km; C : 10+ km.; Source : Data Analysis is based on 2011 Census.

DISCLAIMER

The Terms of Use and Disclaimer of Datanet India Private Limited (hereinafter referred to as "Datanet") for use of this analysis report of **Udupi Assembly Constituency (Udupi Vidhan Sabha)** :-

1. **Assembly Factbook™** is a Registered Trade Mark owned by Datanet.
2. All the maps are sketched and graphical representation only and have not been drawn to the scale and also not to represent the actual geographical area or boundary of the unit.
3. The data for the aforesaid analysis is based on authentic sources and has been culled from the various publications of Census, CSO and NSSO for district and block level data, various central and state government departments, Central & State Elections Commissions and the concerned Returning Officers' releases, Electoral Rolls, Election results and allied publications, internal assessment, surveys, estimates and analysis. Therefore, certain adjustment of data at micro level may have been done to arrive closer to the macro data.
4. Data have been provided on an "As Is" and "As AVAILABLE" basis
5. The colours shown in the maps or diagram and charts of a particular party, alliance or AC are indicative and do not represent them.
6. This publication which includes maps, sheets, graphs and data would be the property under copyright of Datanet only. The user may use these for its internal study, analysis and research purposes. It's public display, re-selling or any commercial uses by the user are not allowed.
7. Datanet has taken due care and caution in compilation and processing of data and allied information, but does not guarantee the accuracy, adequacy or completeness of any information/analysis and will be not responsible for any errors or omissions or for the results obtained from the use of such information/analysis.
8. All the contents for the publication have been culled from various authentic sources and Datanet reasonably believes such sources to be reliable, but does not make any representations, express or implied as to the accuracy or fitness of use of such information. The information or contents of the information/analysis do not constitute advice and should not be relied upon in making (or refraining from making) any decision. Any reliance placed upon the information provided by Datanet is the sole responsibility and strictly at the user's risk.
9. In no event will Datanet be liable for any damages (including, without limitation, damages for loss of business projects, or loss of profits) arising in contract, tort or otherwise from the use of or inability to use any of its contents, or from any action taken (or refrained from being taken) as a result of using the analysis or any of its contents. Datanet its directors, owners, editors, officials, employees, distributor and agents or any associate will not be liable for any errors in the information contained or any consequences arising from the use of the contents of the provided information/analysis.
10. If any provision of these terms and conditions is held invalid or illegal or unenforceable for any reason by any court of competent jurisdiction, such provision shall be severed and the remainder of provisions of the terms and conditions shall continue in full force and effect as if the Term of Use had been executed with the invalid, illegal or unenforceable provision eliminated.
11. If there are any discrepancies in the information provided, please bring it to attention of Datanet for suitable rectification measures.

**Buy Online This Complete Book At
Datanet India eBooks Store**

www.indiastatpublications.com

or go directly at

[http://www.indiastatpublications.com/
Assembly_factbook/Karnataka/Udupi_Chikmagalur/ Udupi](http://www.indiastatpublications.com/Assembly_factbook/Karnataka/Udupi_Chikmagalur/)

 **indiastat**elections

ISBN - 978-93-5802-268-1



9 789358 022681