



Karnataka

Assembly Factbook™

Sringeri Assembly Constituency



Key Electoral Data of Sringeri
Assembly Constituency (Vidhan Sabha)

Karnataka

Assembly Factbook™

Sringeri Assembly Constituency



Sringeri Vidhan Sabha

Editor & Director

Dr. R.K. Thukral

Research Editor

Dr. Shafeeq Rahman

Compiled, Researched and Published by Datanet India Pvt. Ltd.

D-100, 1st Floor,

Okhla Industrial Area, Phase-I,

New Delhi- 110020.

Ph.: 91-11- 43580781-84

Email : support@indiastatpublications.com

Website : <http://www.indiastatelections.com>

Online Book Store :

www.indiastatpublications.com

Report No. : AFB/KA-123-0125

ISBN : 978-93-5802-271-1

First Edition : January, 2018

Eighth Updated Edition : January, 2025

Price : Rs.11500/-

US\$ 310

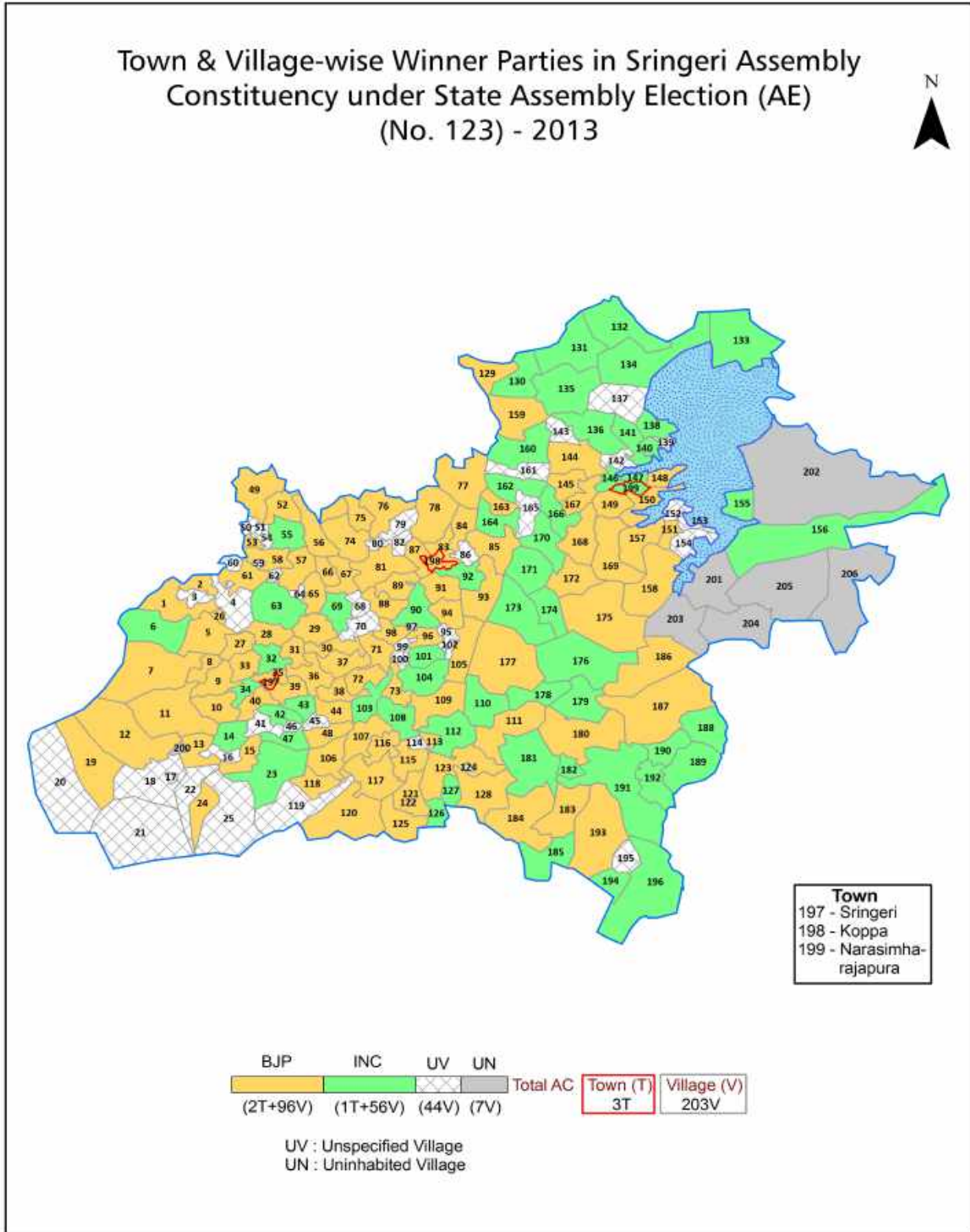
© Datanet India Pvt. Ltd.

All rights reserved. No part of this book may be reproduced, stored in a retrieval system or transmitted in any form or by any means, mechanical photocopying, photographing, scanning, recording or otherwise without the prior written permission of the publisher. Please refer to Disclaimer at page no. 210 for the use of this publication.

Printed in India

No.	Particulars	Page No.
	Introduction	
1	Assembly Constituency - (Vidhan Sabha) at a Glance Features of Assembly as per Delimitation Commission of India (2008)	1-2
	Location and Political Maps	
2	Location Map Boundaries of Assembly Constituency - (Vidhan Sabha) in District Boundaries of Assembly Constituency under Parliamentary Constituency - (Lok Sabha) Town & Village-wise Winner Parties- 2024, 2019, 2018, 2014, 2013 and 2009	3-11
	Administrative Setup (2011)	
3	District Sub-district Towns Villages Inhabited Villages Uninhabited Villages Village Panchayat Intermediate Panchayat	12-22
	Demographics (2011)	
4	Population Households Rural/Urban Population Towns and Villages by Population Size Sex Ratio (Total & 0-6 Years) Religious Population Social Population Literacy Rate	23-24
	Electoral Features	
5	Important Dates of Last Elections Held Electors by Gender Service Electors Voters Voters Turnout Polling Stations & Average Number of Electors per Polling Station Electors by Age Group Present Elected Representatives	25-30
	Historical Summary Election Results	
6	Vote Share of Major Parties Winning Margin (Number & Percentage) Polarity of Parties Summary Result of Assembly Segment of Parliamentary Elections 2024, 2019, 2014, 2009, 2004 and 1999 Summary Result of Assembly Elections 2023, 2018, 2013, 2008, 2004, 1999, 1994, 1989, 1985, 1983, 1978, 1972, 1967, 1962 and 1957	31-54
	Polling Station Level Election Results	
7	Name and Number of Polling Station 2024, 2019, 2018, 2014, 2013 and 2009 Polling Station-wise Electors, Voters & Voters Turnout 2024, 2019, 2018, 2014, 2013 and 2009 Polling Station wise Elections Results 2024, 2019, 2018, 2014, 2013 and 2009	55-190
	Share of Assembly Constituency	
8	Share of Assembly Constituency - (Vidhan Sabha) in State, District and Parliamentary Constituency - (Lok Sabha)	191
	Socio-Economic Amenities (2011)	
9	Access to Administrative Units Agricultural, Manufacturing and Industrial Commodities Demographic Indicators Education Health & Manpower Drinking Water Supply Sanitation Entertainment and Recreations Infrastructure Power Food Allocation Distribution and Marketing of Agriculture Commodities Infrastructure Transport and Road Infrastructure Communication Banking and Financial Services Land Use Irrigation Source	193-207
10	Abbreviation & Sources	208-209
11	Disclaimer	210

Location & Political Map



Administrative Setup

List of Village Panchayat & Intermediate Panchayat (Block) Name - 2011

Village Name	Village Panchayat Name	Intermediate Panchayat Name
Addada	Koppa (Rural)	Koppa
Addagadde	Addagadde	Sringeri
Adigebylu	Hiregadde	Koppa
Aduvalli	Aduvalli	Narasimharajapura
Agalagandi	Agalagandi	Koppa
Alehalli	Bale	Narasimharajapura
Ammadi Estate	Koppa (Rural)	Koppa
Aralikoppa	Gubbiga	Narasimharajapura
Aramballi	Kadahinabylu	Narasimharajapura
Asagodu	Asagodu	Koppa
Asanabalu	Begar	Sringeri
Attikudige	Attikudige	Koppa
B.Kanabur	B.Kanabur	Narasimharajapura
Badagabylu	Mensur	Narasimharajapura
Balagere	Kere	Sringeri
Bale	Bale	Narasimharajapura
Balekadi	Kere	Sringeri
Balekoppa	Kadahinabylu	Narasimharajapura
Bannur	Bannur	Narasimharajapura
Basapura	Kadavanthi	Chikmagalur
Begar	Begar	Sringeri
Belagola	Narasipura (Narve)	Koppa
Belandur	Addagadde	Sringeri
Belavinakodige	Bhuyanakote	Koppa
Belawadi	Thuluvinakoppa	Koppa
Bellur	Seethur	Narasimharajapura
Bethadakolalu	Attikudige	Koppa
Bettagere	Kuthagodu	Sringeri
Bhandigadi	Bhandigadi	Koppa

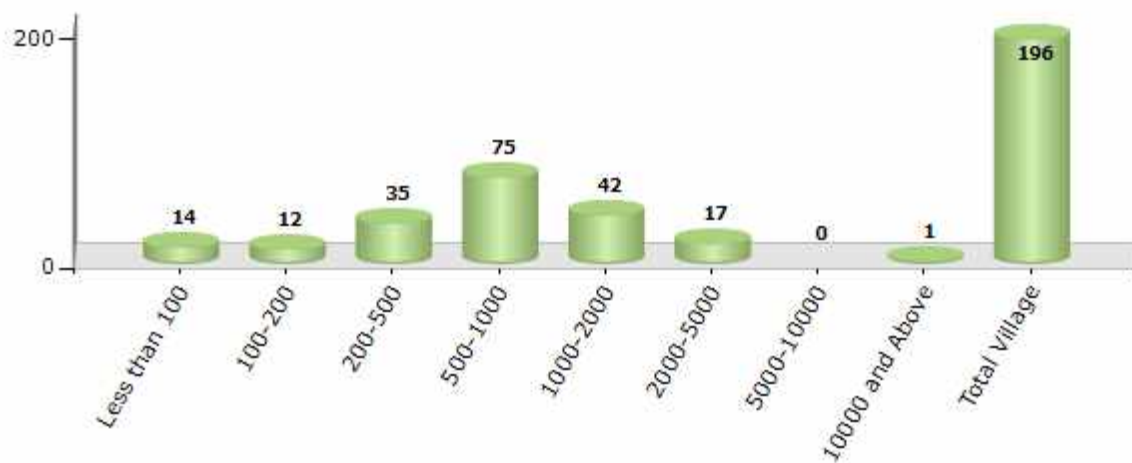
Contd....

Demographic

Number of Villages by Population Size - 2011

Less than 100	100-200	200-500	500-1000	1000-2000	2000-5000	5000-10000	10000 and Above	Total Village
14	12	35	75	42	17	0	1	196

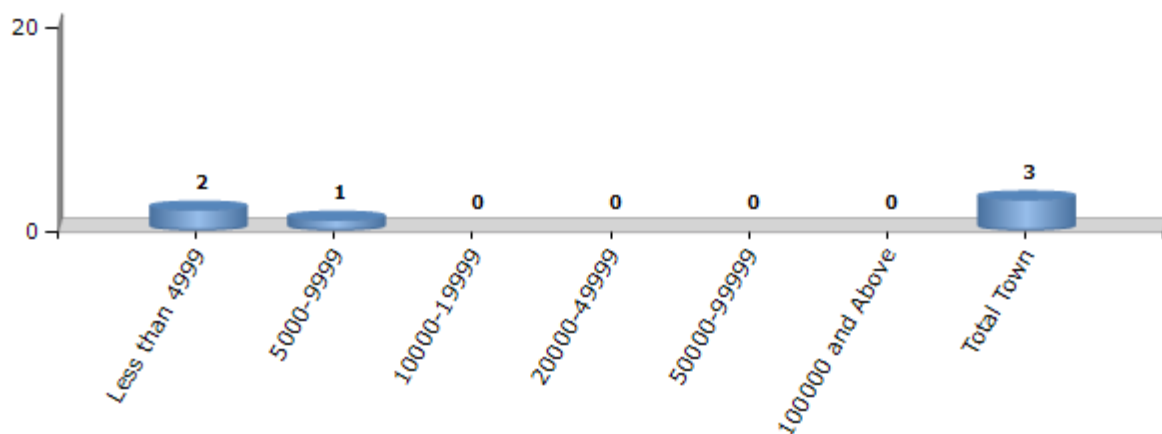
Number of Villages by Population Size - 2011



Number of Towns by Population Size - 2011

Less than 4999	5000-9999	10000-19999	20000-49999	50000-99999	100000 and Above	Total Town
2	1	0	0	0	0	3

Number of Towns by Population Size - 2011

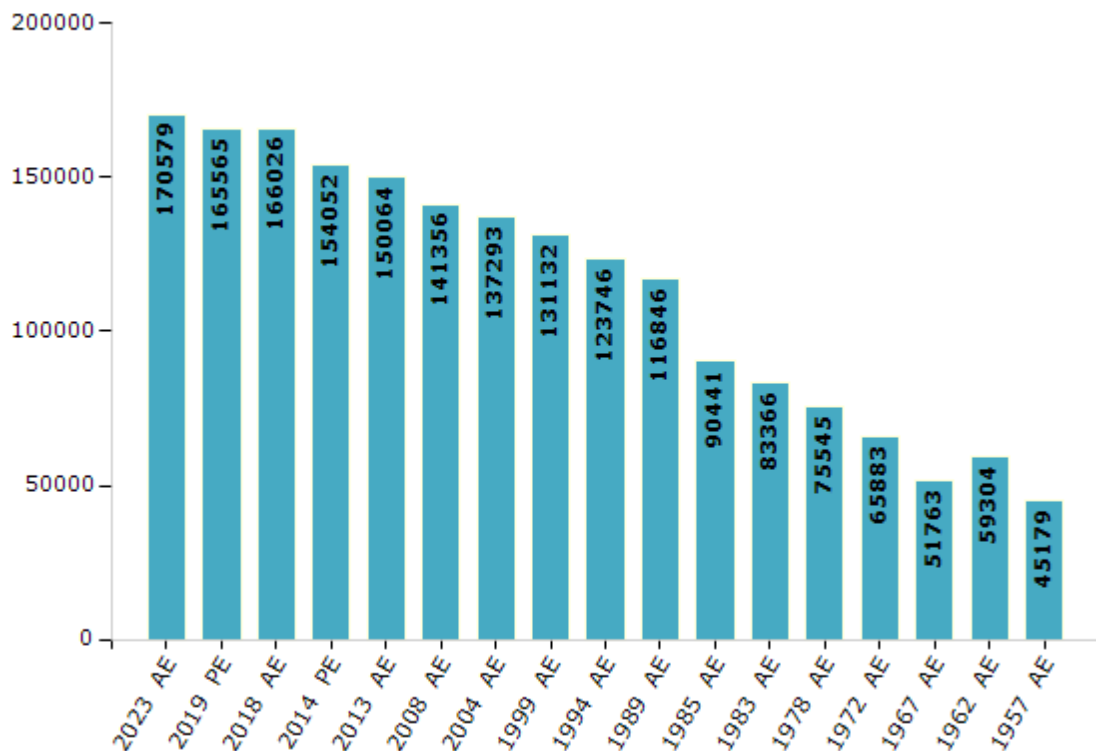


Electoral Features

Electors by Male & Female

Year	Male	Female	Others	Total	Year	Male	Female	Others	Total
2023 AE	83687	86891	1	170579	1999 AE	65855	65277	-	131132
2019 PE	81670	83891	4	165565	1994 AE	62993	60753	-	123746
2018 AE	82003	84019	4	166026	1989 AE	59703	57143	-	116846
2014 PE	76635	77413	4	154052	1985 AE	47136	43305	-	90441
2013 AE	74842	75222	0	150064	1983 AE	43889	39477	-	83366
2009 PE	-	-	-	-	1978 AE	39437	36108	-	75545
2008 AE	71171	70185	-	141356	1972 AE	34985	30898	-	65883
2004 PE	-	-	-	-	1967 AE	-	-	-	51763
2004 AE	69081	68212	-	137293	1962 AE	-	-	-	59304
1999 PE	-	-	-	-	1957 AE	-	-	-	45179

Number of Electors

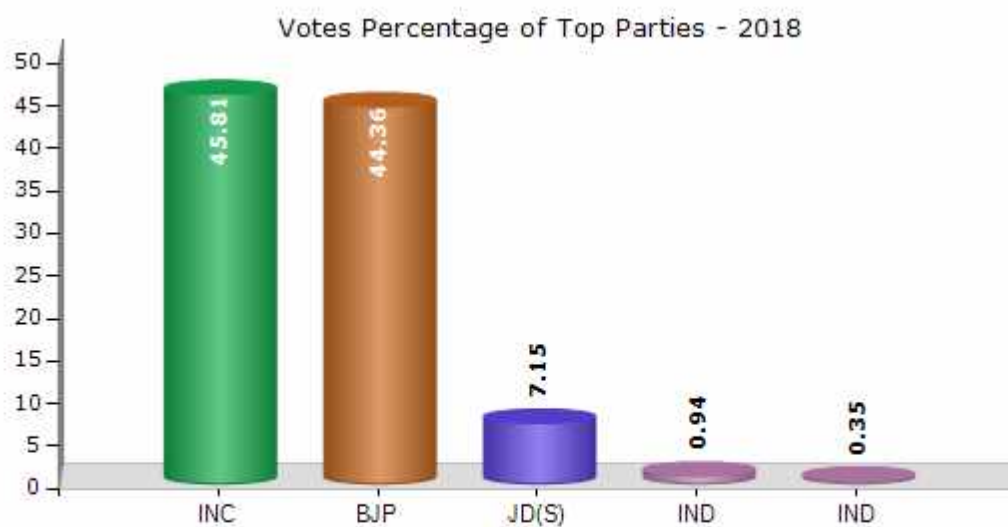


Note : AE : Assembly Election, PE : Assembly Segment of Parliamentary Election

Historical Summary Election Results

Summary Result of Assembly Election - 2018

Candidate Name	Party	Votes	Votes %
T D Rajegowda	INC	62780	45.81
D N Jeevaraj	BJP	60791	44.36
H G Venkatesh	JD(S)	9799	7.15
Praveen Khandya	IND	1294	0.94
Abraham	IND	482	0.35
M K Dayananda	PSS	424	0.31
Maheshkumar K V	SHS	275	0.2
K C Prakash	IND	193	0.14
	NOTA	1015	0.74



Polling Station Level Election Results

Number and Name of Polling Stations (PS) (2018)

Number of Polling Stations	Name of Polling Stations	Number of Polling Stations	Name of Polling Stations
1	G H P S, Muttinakoppa	22	G M H P B School, Narasimharajapura
2	G L P S Kushalapura (Shankarapura) Dakle Muthinakoppa	23	G P U C. (West Part) Narasimharajapura
3	Govt. Higher Primary School, K. Kanaburu	23A	G P U C. (West Part) Narasimharajapura
4	Govt. Higher Primary School, Byrapura	24	G M H P G School, Narasimharajapura
5	Govt. Higher Primary School, Kusuburu	25	Grama Panchayat Office Building, Menasuru
6	Govt. Lower Primary School, Kanive	26	GH P S Kallikoppa (Dhakle Simse)
7	Govt. Higher Primary School, Konakere	27	G L P School, Bemmane (Dakle Konodi)
8	Govt. Higher Primary School, Madaburu	28	G H P School Siddaramata Dhakle Kelakuli
9	G L P S, Madaburu Colony	29	G P U C, Kammaradi (ChavImane)
10	G L P S. Gulladamane (Dakle Vitala)	30	G L C, East Side, Kammaradi, Dhakle Chavalmane
11	G H P S, Susalavani	31	G M H P School, Halmutthuru
12	G H P S, (East Part) Shettikoppa (Dakale Kadahinabailu)	32	Anganawadi Kendra, Kudinalli
13	G H P S (West Part) Shettikoppa (Dakale Kadahina Bylu)	33	Govt. Lower Primary School, Bolapura
14	G H P S, Mallanduru	34	G M H P School, Alemane Dhakle-Hirekodige
15	G L P S, Honnekoppa (Dhakle Hathuru)	35	G M H P School, Gunavanthe
16	G H P S, Dwaramakki (Dakle) Badagabelu	36	G H P School, Kesuve
17	G L P S, Lingapura	37	G H P School, Chowki
18	G L P S, Kallugudde (Dakle Ravuru)	38	G H P School Nagaramakki (Dakhle Seethuru)
19	G H P S, Pete (East Division) Near T. B. Narasimharajapura	39	Govt. Higher Primary School, Kamalapura
20	B H P School, Pete, (West Part) Near T B Narasimharajapura	40	G H P School, Gubbiga
21	Govt. Junior College (East Part) Narasimha Raja Pura	41	G H P S, B.H. Kaimara (Dakle Echikere)

Contd....

Polling Station Level Election Results

Polling Station-wise Votes Secured by Overall Top Five Parties in Sringeri Assembly in Assembly Election (AE) under Udupi Chikmagalur Parliamentary Constituency in Karnataka (2018)

Number of Polling Station	Winner - T D Rajegowda (INC)	Runner-up - D N Jeevaraj (BJP)	3rd - H G Venkatesh (JD(S))	4th - Praveen Khandya (IND)	5th - Abraham (IND)	NOTA	Other	Total Votes Secured
35	355	255	85	1	3	2	1	702
36	137	219	25	2	1	4	2	390
37	212	184	31	3	3	4	2	439
38	387	363	71	3	4	10	13	851
39	160	185	26	1	2	5	4	383
40	501	279	63	0	3	2	4	852
41	420	317	34	3	1	8	1	784
42	251	203	28	3	3	9	2	499
43	201	184	57	3	1	5	2	453
44	542	406	35	4	2	10	2	1001
45	62	0	1	0	0	0	0	63
46	116	2	3	0	1	1	0	123
47	334	281	110	4	1	1	1	732
48	238	288	62	1	0	3	1	593
49	302	344	72	4	1	2	3	728
50	75	219	57	2	1	2	1	357
51	179	212	28	5	3	2	1	430
52	405	233	52	4	1	3	2	700
53	341	431	41	6	5	11	9	844
54	155	173	21	4	1	2	2	358
55	331	257	44	2	8	2	1	645
55A	216	209	47	4	2	5	1	484
56	450	416	56	6	9	5	6	948
57	400	474	31	4	3	3	2	917
58	400	394	46	8	0	5	4	857
59	299	440	86	6	0	5	7	843
60	300	358	71	1	1	12	2	745
61	323	309	23	2	1	4	0	662
61A	231	207	17	0	2	4	1	462
62	289	424	30	6	0	2	3	754
63	296	329	39	1	2	5	4	676
63A	262	300	31	3	4	4	2	606
64	179	319	43	6	3	4	17	571
65	246	150	30	0	2	4	4	436
66	206	456	51	13	5	9	10	750

Contd....

Polling Station Level Election Results

Winner, Runner-up and 3rd Party Position & Winning Margin According to Polling Stations in Sringeri Assembly in Assembly Election (AE) under Udupi Chikmagalur Parliamentary Constituency in Karnataka (2018)

Polling Station Number	Winner Party	Winner Votes (%)	Runner-up Party	Runner-up Votes (%)	Winning Margin Votes (%)	Third Party	Third Party Votes (%)	Other Votes (%)
67	BJP	432 (44.08)	INC	377 (38.47)	55 (5.61)	JD(S)	153 (15.61)	18 (1.84)
68	BJP	94 (50)	INC	64 (34.04)	30 (15.96)	JD(S)	25 (13.3)	5 (2.66)
69	BJP	339 (48.78)	INC	236 (33.96)	103 (14.82)	JD(S)	111 (15.97)	9 (1.29)
70	BJP	157 (42.09)	INC	149 (39.95)	8 (2.14)	JD(S)	61 (16.35)	6 (1.61)
71	INC	251 (45.14)	BJP	247 (44.42)	4 (0.72)	JD(S)	45 (8.09)	13 (2.34)
72	INC	421 (44.79)	BJP	397 (42.23)	24 (2.56)	JD(S)	100 (10.64)	22 (2.34)
73	BJP	492 (57.95)	INC	315 (37.1)	177 (20.85)	JD(S)	24 (2.83)	18 (2.12)
74	INC	364 (57.5)	BJP	238 (37.6)	126 (19.9)	JD(S)	23 (3.63)	8 (1.26)
75	INC	351 (49.16)	BJP	315 (44.12)	36 (5.04)	JD(S)	23 (3.22)	25 (3.5)
76	INC	465 (56.16)	BJP	319 (38.53)	146 (17.63)	JD(S)	31 (3.74)	13 (1.57)
77	BJP	393 (50.58)	INC	339 (43.63)	54 (6.95)	JD(S)	29 (3.73)	16 (2.06)
78	BJP	481 (48.88)	INC	471 (47.87)	10 (1.01)	JD(S)	15 (1.52)	17 (1.73)
79	BJP	235 (45.54)	INC	200 (38.76)	35 (6.78)	JD(S)	50 (9.69)	31 (6.01)
80	BJP	188 (51.79)	INC	98 (27)	90 (24.79)	JD(S)	63 (17.36)	14 (3.86)
81	BJP	136 (34.78)	INC	134 (34.27)	2 (0.51)	JD(S)	111 (28.39)	10 (2.56)
82	BJP	143 (52)	INC	86 (31.27)	57 (20.73)	JD(S)	46 (16.73)	0 (0)
83	BJP	120 (38.46)	JD(S)	98 (31.41)	22 (7.05)	INC	88 (28.21)	6 (1.92)
84	BJP	54 (38.85)	INC	51 (36.69)	3 (2.16)	JD(S)	33 (23.74)	1 (0.72)
85	INC	179 (42.32)	BJP	179 (42.32)	0 (0)	JD(S)	57 (13.48)	8 (1.89)
86	INC	223 (42.97)	BJP	216 (41.62)	7 (1.35)	JD(S)	65 (12.52)	15 (2.89)
87	BJP	305 (58.43)	INC	158 (30.27)	147 (28.16)	JD(S)	45 (8.62)	14 (2.68)
88	BJP	426 (49.02)	INC	404 (46.49)	22 (2.53)	JD(S)	21 (2.42)	18 (2.07)
89	BJP	131 (54.36)	INC	100 (41.49)	31 (12.87)	JD(S)	8 (3.32)	2 (0.83)
90	BJP	284 (47.89)	INC	262 (44.18)	22 (3.71)	JD(S)	30 (5.06)	17 (2.87)
91	BJP	224 (55.04)	INC	172 (42.26)	52 (12.78)	IND (A)	3 (0.74)	8 (1.97)
92	BJP	245 (50.2)	INC	200 (40.98)	45 (9.22)	JD(S)	38 (7.79)	5 (1.02)
93	INC	145 (38.67)	BJP	144 (38.4)	1 (0.27)	JD(S)	74 (19.73)	12 (3.2)
94	BJP	89 (43.63)	JD(S)	54 (26.47)	35 (17.16)	INC	52 (25.49)	9 (4.41)
95	BJP	539 (58.4)	INC	327 (35.43)	212 (22.97)	JD(S)	35 (3.79)	22 (2.38)
96	BJP	334 (52.93)	INC	275 (43.58)	59 (9.35)	JD(S)	11 (1.74)	11 (1.74)
97	BJP	120 (47.24)	INC	116 (45.67)	4 (1.57)	JD(S)	13 (5.12)	5 (1.97)
98	INC	419 (52.44)	BJP	315 (39.42)	104 (13.02)	JD(S)	39 (4.88)	26 (3.25)
99	BJP	380 (44.92)	INC	322 (38.06)	58 (6.86)	JD(S)	114 (13.48)	30 (3.55)
100	BJP	135 (47.04)	INC	97 (33.8)	38 (13.24)	JD(S)	44 (15.33)	11 (3.83)
101	INC	170 (44.62)	JD(S)	105 (27.56)	65 (17.06)	BJP	96 (25.2)	10 (2.62)

Contd....

Socio-Economic Amenities - Rural

Access to Education Facilities

Particulars	Number of Village (% of Population)				
	Available	Not Available	If Not Available (Distance of Nearest Facility)		
			A	B	C
Govt. Primary School	165 (97)	31 (3)	16 (2)	15 (1)	0 (0)
Private Primary School	16 (25)	180 (75)	0 (0)	0 (0)	0 (0)
Govt. Middle School	131 (86)	65 (14)	30 (9)	34 (5)	0 (0)
Private Middle School	14 (24)	182 (76)	1 (1)	0 (0)	0 (0)
Govt. Secondary School	37 (40)	159 (60)	56 (22)	60 (22)	27 (6)
Private Secondary School	17 (25)	179 (75)	2 (0)	5 (2)	0 (0)
Govt. Senior Secondary School	11 (19)	185 (81)	31 (16)	72 (31)	66 (26)
Private Senior Secondary School	7 (13)	189 (87)	1 (0)	10 (4)	1 (0)
Govt. Arts and Science Degree College	3 (5)	193 (95)	12 (10)	46 (19)	117 (55)
Private Arts and Science Degree College	2 (8)	194 (92)	1 (0)	4 (1)	12 (2)
Govt. Engineering College	0 (0)	196 (100)	0 (0)	0 (0)	0 (0)
Private Engineering College	0 (0)	196 (100)	2 (4)	2 (1)	192 (95)
Govt. Medicine College	0 (0)	196 (100)	11 (12)	47 (25)	96 (47)
Private Medicine College	0 (0)	196 (100)	1 (0)	10 (5)	31 (10)
Govt. Management Institute	0 (0)	196 (100)	0 (0)	0 (0)	0 (0)
Private Management Institute	0 (0)	196 (100)	2 (1)	1 (0)	192 (99)
Govt. Polytechnic	1 (0)	195 (100)	16 (13)	32 (15)	114 (57)
Private Polytechnic	0 (0)	196 (100)	0 (0)	17 (8)	16 (6)
Govt. Vocational Training School/ITI	2 (3)	194 (97)	7 (7)	35 (18)	112 (56)
Private Vocational Training School/ITI	2 (2)	194 (98)	6 (3)	14 (5)	18 (7)
Govt. Non Formal Training Centre	0 (0)	196 (100)	13 (10)	33 (16)	111 (52)
Private Non Formal Training Centre	0 (0)	196 (100)	3 (4)	16 (7)	20 (12)
Govt. School For Disabled	0 (0)	196 (100)	0 (0)	4 (3)	151 (78)
Private School For Disabled	0 (0)	196 (100)	0 (0)	1 (1)	40 (18)
Government Others	1 (2)	195 (98)	4 (2)	49 (16)	115 (60)
Private Others	0 (0)	196 (100)	2 (4)	6 (5)	19 (11)

Note : Distance A : Less than 5 km; B : Between 5-10 km; C : 10+ km.; Source : Data Analysis is based on 2011 Census.

DISCLAIMER

The Terms of Use and Disclaimer of Datanet India Private Limited (hereinafter referred to as "Datanet") for use of this analysis report of **Sringeri Assembly Constituency (Sringeri Vidhan Sabha)** :-

1. **Assembly Factbook™** is a Registered Trade Mark owned by Datanet.
2. All the maps are sketched and graphical representation only and have not been drawn to the scale and also not to represent the actual geographical area or boundary of the unit.
3. The data for the aforesaid analysis is based on authentic sources and has been culled from the various publications of Census, CSO and NSSO for district and block level data, various central and state government departments, Central & State Elections Commissions and the concerned Returning Officers' releases, Electoral Rolls, Election results and allied publications, internal assessment, surveys, estimates and analysis. Therefore, certain adjustment of data at micro level may have been done to arrive closer to the macro data.
4. Data have been provided on an "As Is" and "As AVAILABLE" basis
5. The colours shown in the maps or diagram and charts of a particular party, alliance or AC are indicative and do not represent them.
6. This publication which includes maps, sheets, graphs and data would be the property under copyright of Datanet only. The user may use these for its internal study, analysis and research purposes. It's public display, re-selling or any commercial uses by the user are not allowed.
7. Datanet has taken due care and caution in compilation and processing of data and allied information, but does not guarantee the accuracy, adequacy or completeness of any information/analysis and will be not responsible for any errors or omissions or for the results obtained from the use of such information/analysis.
8. All the contents for the publication have been culled from various authentic sources and Datanet reasonably believes such sources to be reliable, but does not make any representations, express or implied as to the accuracy or fitness of use of such information. The information or contents of the information/analysis do not constitute advice and should not be relied upon in making (or refraining from making) any decision. Any reliance placed upon the information provided by Datanet is the sole responsibility and strictly at the user's risk.
9. In no event will Datanet be liable for any damages (including, without limitation, damages for loss of business projects, or loss of profits) arising in contract, tort or otherwise from the use of or inability to use any of its contents, or from any action taken (or refrained from being taken) as a result of using the analysis or any of its contents. Datanet its directors, owners, editors, officials, employees, distributor and agents or any associate will not be liable for any errors in the information contained or any consequences arising from the use of the contents of the provided information/analysis.
10. If any provision of these terms and conditions is held invalid or illegal or unenforceable for any reason by any court of competent jurisdiction, such provision shall be severed and the remainder of provisions of the terms and conditions shall continue in full force and effect as if the Term of Use had been executed with the invalid, illegal or unenforceable provision eliminated.
11. If there are any discrepancies in the information provided, please bring it to attention of Datanet for suitable rectification measures.

Buy Online This Complete Book At
Datanet India eBooks Store

www.indiastatpublications.com

or go directly at

[http://www.indiastatpublications.com/
Assembly_factbook/Karnataka/Udupi_Chikmagalur/ Sringeri](http://www.indiastatpublications.com/Assembly_factbook/Karnataka/Udupi_Chikmagalur/Sringeri)

 **india**stat**elections**

ISBN : 978-93-5802-271-1



9 789358 022711