



Karnataka

# Assembly Factbook™

Kundapura Assembly Constituency



Key Electoral Data of Kundapura  
Assembly Constituency (Vidhan Sabha)

Karnataka

# Assembly Factbook™

Kundapura Assembly Constituency



Kundapura Vidhan Sabha

**Editor & Director**

Dr. R.K. Thukral

**Research Editor**

Dr. Shafeeq Rahman

**Compiled, Researched and Published by  
Datanet India Pvt. Ltd.**

D-100, 1st Floor,

Okhla Industrial Area, Phase-I,

New Delhi- 110020.

Ph.: 91-11- 43580781-84

Email : support@indiastatpublications.com

Website : <http://www.indiastatelections.com>

**Online Book Store :**

[www.indiastatpublications.com](http://www.indiastatpublications.com)

**Report No. :** AFB/KA-119-0125

**ISBN :** 978-93-5802-096-0

**First Edition :** January, 2018

**Eighth Updated Edition :** January, 2025

**Price :** Rs.11500/-

US\$ 310

**© Datanet India Pvt. Ltd.**

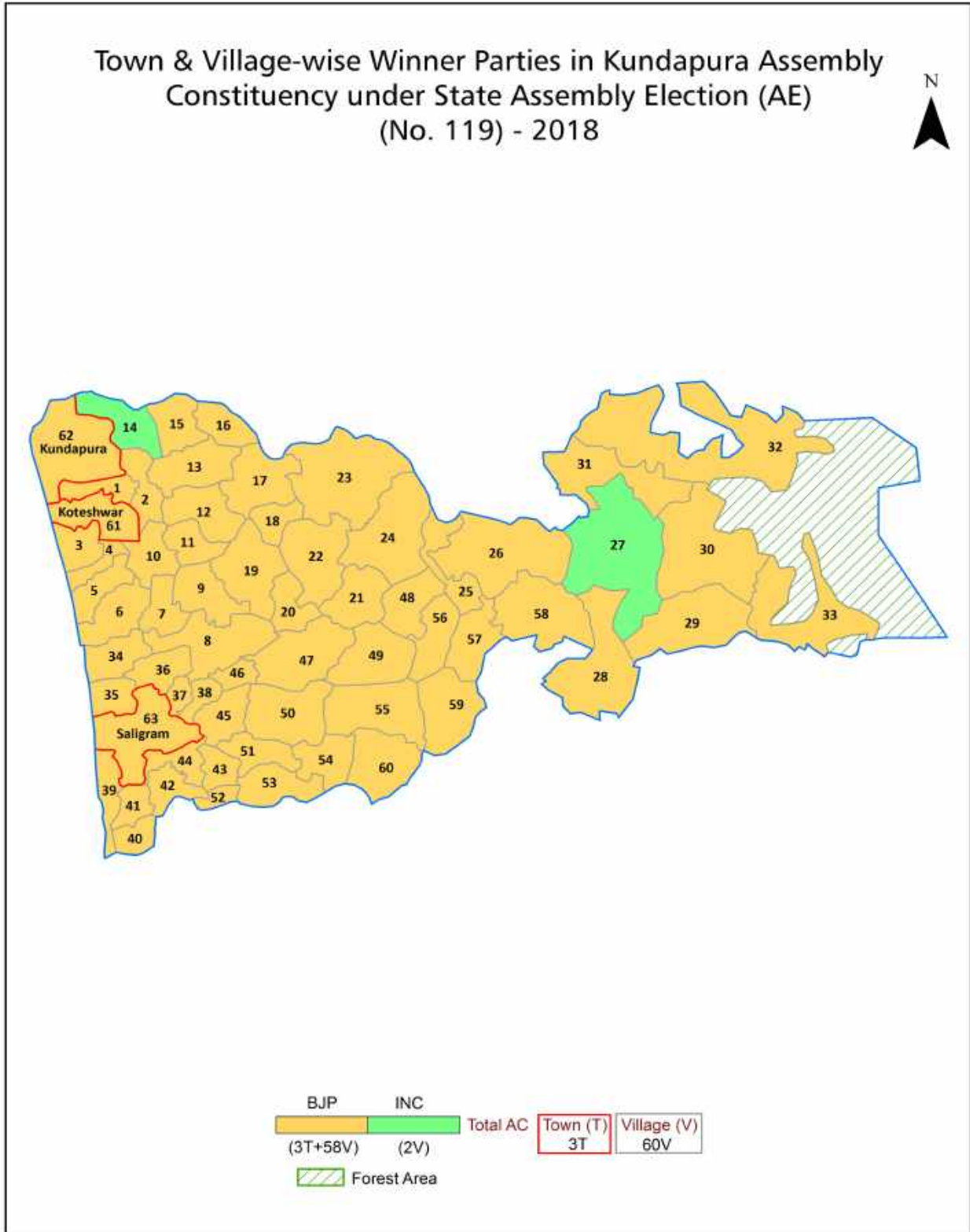
All rights reserved. No part of this book may be reproduced, stored in a retrieval system or transmitted in any form or by any means, mechanical photocopying, photographing, scanning, recording or otherwise without the prior written permission of the publisher. Please refer to Disclaimer at page no. 194 for the use of this publication.

Printed in India

# Contents

No.	Particulars	Page No.
	<b>Introduction</b>	
1	Assembly Constituency - (Vidhan Sabha) at a Glance   Features of Assembly as per Delimitation Commission of India (2008)	1-2
	<b>Location and Political Maps</b>	
2	Location Map   Boundaries of Assembly Constituency - (Vidhan Sabha) in District   Boundaries of Assembly Constituency under Parliamentary Constituency - (Lok Sabha)   Town & Village-wise Winner Parties- 2024, 2023, 2019, 2018, 2014, 2013 and 2009	3-11
	<b>Administrative Setup (2011)</b>	
3	District   Sub-district   Towns   Villages   Inhabited Villages   Uninhabited Villages   Village Panchayat   Intermediate Panchayat	12-15
	<b>Demographics (2011)</b>	
4	Population   Households   Rural/Urban Population   Towns and Villages by Population Size   Sex Ratio (Total & 0-6 Years)   Religious Population   Social Population   Literacy Rate	16-17
	<b>Electoral Features</b>	
5	Important Dates of Last Elections Held   Electors by Gender   Service Electors   Voters   Voters Turnout   Polling Stations & Average Number of Electors per Polling Station   Electors by Age Group   Present Elected Representatives	18-23
	<b>Historical Summary Election Results</b>	
6	Vote Share of Major Parties   Winning Margin (Number & Percentage)   Polarity of Parties   Summary Result of Assembly Segment of Parliamentary Elections 2024, 2019, 2014 and 2009   Summary Result of Assembly Elections 2023, 2018, 2013 and 2008	24-34
	<b>Polling Station Level Election Results</b>	
7	Name and Number of Polling Station 2024, 2023, 2019, 2018, 2014, 2013 and 2009   Polling Station-wise Electors, Voters & Voters Turnout 2024, 2023, 2019, 2018, 2014, 2013 and 2009   Polling Station wise Elections Results 2024, 2023, 2019, 2018, 2014, 2013 and 2009	35-174
	<b>Share of Assembly Constituency</b>	
8	Share of Assembly Constituency - (Vidhan Sabha) in State, District and Parliamentary Constituency - (Lok Sabha)	175
	<b>Socio-Economic Amenities (2011)</b>	
9	Access to Administrative Units   Agricultural, Manufacturing and Industrial Commodities   Demographic Indicators   Education   Health & Manpower   Drinking Water Supply   Sanitation   Entertainment and Recreations Infrastructure   Power   Food Allocation Distribution and Marketing of Agriculture Commodities Infrastructure   Transport and Road Infrastructure   Communication   Banking and Financial Services   Land Use   Irrigation Source	177-191
10	<b>Abbreviation &amp; Sources</b>	192-193
11	<b>Disclaimer</b>	194

Location & Political Map



## Administrative Setup

### List of Village Panchayat & Intermediate Panchayat (Block) Name - 2011

Village Name	Village Panchayat Name	Intermediate Panchayat Name
33 Shiroor	Heggunje	Udupi
Achalady	Vaddarse	Udupi
Albadi	Belve	Kundapura
Amasebailu	Amasebailu	Kundapura
Anagalli	Anagalli	Kundapura
Asodu	Kalavara	Kundapura
Avarse	Avarse	Udupi
Balkudru	Irody	Udupi
Balkur	Balkur	Kundapura
Bannady	Vaddarse	Udupi
Basrur	Basrur	Kundapura
Beejadi	Beejadi	Kundapura
Beloor	Beloor	Kundapura
Belve	Belve	Kundapura
Billadi	Billadi	Udupi
Giliyar	Kotha	Udupi
Gopadi	Beejadi	Kundapura
Halady (76)	Haladi	Kundapura
Hallady-Harkadi	Hardally-Mandally	Kundapura
Hanehalli	Hanehalli	Udupi
Hangaloor	Hangaloor	Kundapura
Harady (28)	Haladi	Kundapura
Hardally-Mandally	Hardally-Mandally	Kundapura
Heggunje	Heggunje	Udupi
Hengavalli	Hengavalli	Kundapura
Herady	Yedthady	Udupi
Heskathoor	Kalavara	Kundapura
Hiliyana	Avarse	Udupi
Hombady-Mandadi	Hombady-Mandadi	Kundapura

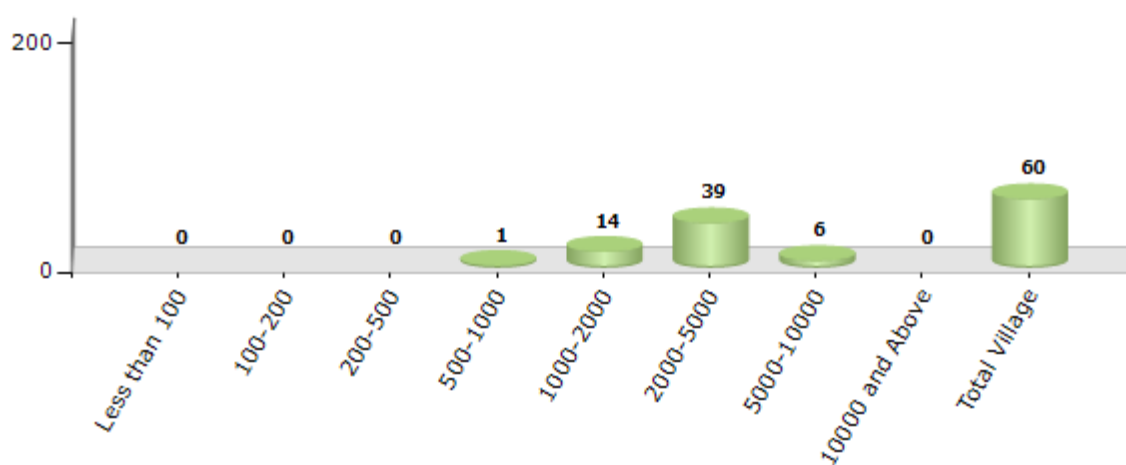
Contd....

## Demographic

### Number of Villages by Population Size - 2011

Less than 100	100-200	200-500	500-1000	1000-2000	2000-5000	5000-10000	10000 and Above	Total Village
0	0	0	1	14	39	6	0	60

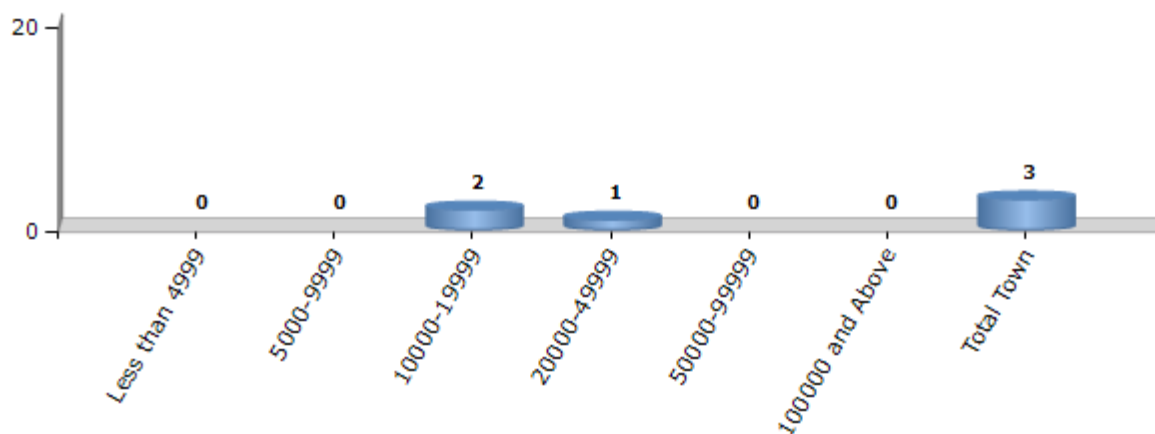
Number of Villages by Population Size - 2011



### Number of Towns by Population Size - 2011

Less than 4999	5000-9999	10000-19999	20000-49999	50000-99999	100000 and Above	Total Town
0	0	2	1	0	0	3

Number of Towns by Population Size - 2011

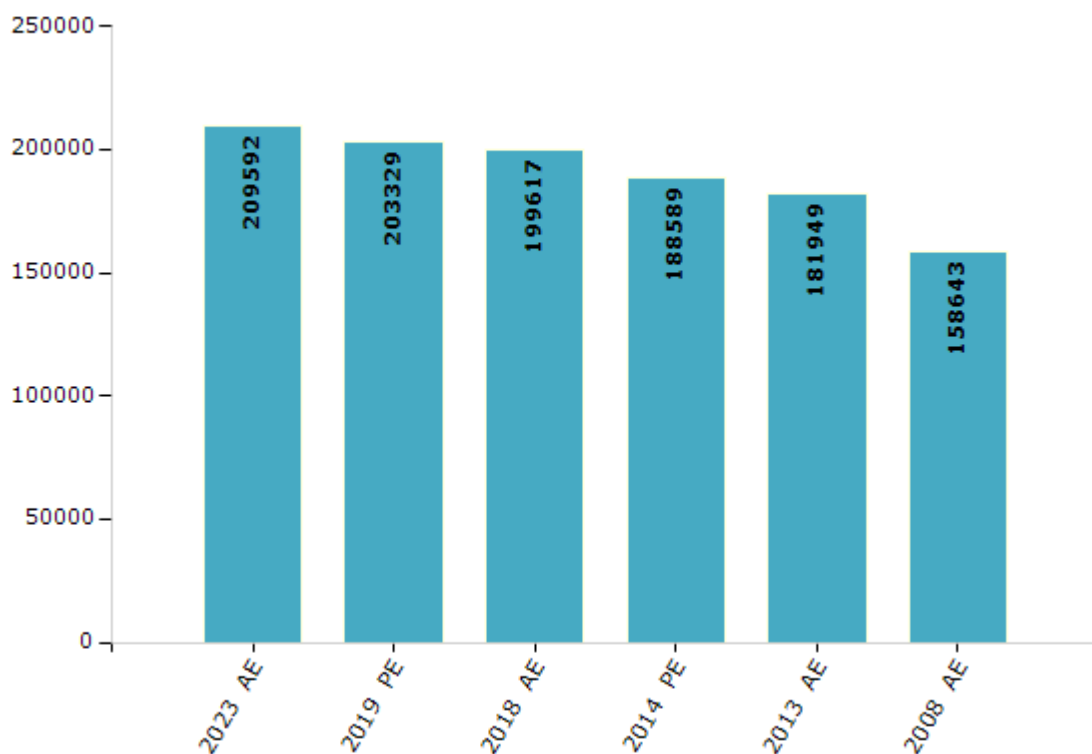


## Electoral Features

### Electors by Male & Female

Year	Male	Female	Others	Total	Year	Male	Female	Others	Total
2023 AE	100803	108787	2	209592	1999 AE	-	-	-	-
2019 PE	97739	105588	2	203329	1994 AE	-	-	-	-
2018 AE	95968	103649	0	199617	1989 AE	-	-	-	-
2014 PE	89878	98705	6	188589	1985 AE	-	-	-	-
2013 AE	86272	95671	6	181949	1983 AE	-	-	-	-
2009 PE	-	-	-	-	1978 AE	-	-	-	-
2008 AE	74199	84444	-	158643	1972 AE	-	-	-	-
2004 PE	-	-	-	-	1967 AE	-	-	-	-
2004 AE	-	-	-	-	1962 AE	-	-	-	-
1999 PE	-	-	-	-	1957 AE	-	-	-	-

Number of Electors



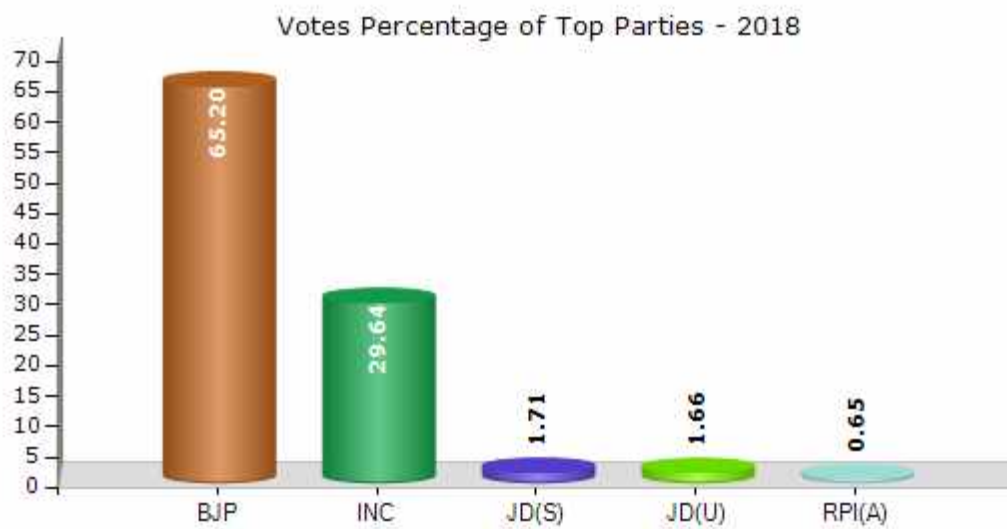
Note : AE : Assembly Election, PE : Assembly Segment of Parliamentary Election



## Historical Summary Election Results

### Summary Result of Assembly Election - 2018

Candidate Name	Party	Votes	Votes %
Halady Srinivas Shetty	BJP	103434	65.2
Rakesh Malli	INC	47029	29.64
Thekkatte Prakash Shetty	JD(S)	2712	1.71
Rajiv Kotian	JD(U)	2628	1.66
Sudhakara Soorgoli	RPI(A)	1028	0.65
	NOTA	1813	1.14



## Polling Station Level Election Results

### Number and Name of Polling Stations (PS) (2023)

Number of Polling Stations	Name of Polling Stations	Number of Polling Stations	Name of Polling Stations
1	United Basal Mission Church Senior Primary School Kundapur (East Side Of Old Building)	22	Govt Junior Primary School Huncharabettu Bc Road Vaderahobali
2	Govt Junior Primary School Maddugudde Kundapur	23	Government Model Senior Primary School, Vaderahobali
3	Government Model Senior Primary School Kundapur (East Side)	24	Government Model Senior Primary School Vadera Hobli (North Side)
4	Government Model Senior Primary School Kundapur (West Side)	25	Govt Model Senior Primary School Vadera Hobli (Central North Room)
5	Government Higher Primary School Chikan Sal Kundapur (East Building)	26	Anganwadi Center Brahmanagudi Nerambali Bangalore
6	Government Higher Primary School Chikan Sal Kundapur (West Building)	27	Government Model Senior Primary School Angka Katte (West Side Of New Building)
7	Government Junior Primary School Kharvikeri Kundapur (North Side)	28	Government Higher Primary School, Badakere, Bangalore (East Side)
8	Government Junior Primary School Kharvikeri Kundapur (South Side)	29	Government Senior Primary School Badakere Hangalore (West)
9	Government Pre-Graduation College Kundapur (South Side Of New Building)	30	Government Higher Primary School Beijadi Mood (New Building)
10	Government Pre-Graduation College Kundapur (Central Division)	31	Government Higher Primary School Beijadi Padu (South Side East Room)
11	Saint Mary Aided Senior Primary School Kundapur	32	Government Higher Primary School Beijadi Padu (East Side)
12	Bantwala Raghunath Raos Higher Primary School Kundapur (North Side)	33	Seethalakshmi And Ramakrishna Hatwara Government Primary School Beijadi (North Side)
13	Government Pre-Graduation College Kundapur (North Side High School Building)	34	Govt High School Koteswar (North Side)
14	Haji K Mohiddin Barry Memorial Aided Prauda School (North Side) Kody	35	Government High School Koteswar (South Side)
15	Haji K Mohiddin Barry Memorial Aided Prauda School (South Side) Kody	36	Government Model Senior Primary School Koteswar
16	Sons Aided Senior Primary School Kody (South Side)	37	Govt Senior Primary School Ankadakkatte Koteswar
17	Pvs Sarojini Madhusudana Kushe Govt High School Vaderahobali (2Nd East Room)	38	Sri Kalavara Varadaraj M Shetty Government First Grade College Kundapur Kageri Koteswar Post
18	Bhandara Karsa College, Students Restroom, South Side	39	Government Pre-Graduation College Koteswar (North Side Of Old Building)
19	Bhandar Cars College Kundapur (Room No. S1)	40	Government Pre-Graduation College Koteswar (Central Part Of Old Building)
20	Bhandar Cars College Kundapur (East Side Of Radhabai Venkataramana Prabhu Theatre)	41	Government Pre-Graduation College Koteswar (New Building)
21	Bhandar Cars College Kundapur (West Side Of Radhabai Venkataramana Prabhu Theatre)	42	Gram Panchayat Office Koteswar

Contd....

## Polling Station Level Election Results

### Polling Station-wise Votes Secured by Overall Top Five Parties in Kundapura Assembly in Assembly Election (AE) under Udupi Chikmagalur Parliamentary Constituency in Karnataka (2023)

Number of Polling Station	Winner - A Kiran Kumar Kodgi (BJP)	Runner-up - Dinesh Hegde Molahalli (INC)	3rd - Arun Deepak Mendonca (UPJP)	4th - Ramesh (JD(S))	5th - Chandrashekar G (IND)	NOTA	Other	Total Votes Secured
36	529	129	1	7	4	3	0	673
37	458	140	1	0	0	5	0	604
38	528	196	4	4	1	3	0	736
39	459	130	7	2	3	2	0	603
40	438	113	5	2	3	2	0	563
41	351	202	3	0	1	1	0	558
42	335	135	4	0	2	3	0	479
43	392	264	7	3	1	1	0	668
44	323	220	2	2	8	4	0	559
45	668	209	5	5	0	3	0	890
46	457	182	2	2	5	4	0	652
47	566	345	7	4	0	3	0	925
48	631	287	2	5	4	2	0	931
49	426	365	2	4	4	1	0	802
50	281	359	1	3	1	1	0	646
51	395	301	9	5	3	3	0	716
52	337	531	1	11	3	5	0	888
53	602	222	3	3	4	6	0	840
54	231	241	2	3	1	2	0	480
55	242	202	2	3	1	1	0	451
56	481	221	1	4	0	4	0	711
57	362	541	4	3	6	3	0	919
58	709	367	10	8	2	7	0	1103
59	391	217	6	18	3	5	0	640
60	600	265	9	3	0	11	0	888
61	492	189	6	3	3	5	0	698
62	660	392	8	11	2	6	0	1079
63	394	251	1	3	2	3	0	654
64	444	216	4	3	1	5	0	673
65	624	316	3	4	13	12	0	972
66	447	248	2	8	0	1	0	706
67	578	335	9	10	1	5	0	938
68	675	409	7	9	7	9	0	1116
69	589	250	9	4	2	6	0	860
70	488	360	4	7	4	8	0	871

Contd....

## Polling Station Level Election Results

**Winner, Runner-up and 3rd Party Position & Winning Margin According to Polling Stations in Kundapura Assembly in Assembly Election (AE) under Udupi Chikmagalur Parliamentary Constituency in Karnataka (2023)**

Polling Station Number	Winner Party	Winner Votes (%)	Runner-up Party	Runner-up Votes (%)	Winning Margin Votes (%)	Third Party	Third Party Votes (%)	Other Votes (%)
71	BJP	380 (55.23)	INC	291 (42.3)	89 (12.93)	IND (CG)	7 (1.02)	10 (1.45)
72	BJP	253 (50.7)	INC	238 (47.7)	15 (3)	JD(S)	5 (1)	3 (0.6)
73	BJP	304 (60.08)	INC	191 (37.75)	113 (22.33)	UPJP	7 (1.38)	4 (0.79)
74	BJP	343 (49.93)	INC	334 (48.62)	9 (1.31)	UPJP	7 (1.02)	3 (0.44)
75	BJP	453 (74.63)	INC	133 (21.91)	320 (52.72)	UPJP	10 (1.65)	11 (1.81)
76	BJP	441 (83.21)	INC	75 (14.15)	366 (69.06)	UPJP	9 (1.7)	5 (0.94)
77	BJP	703 (75.19)	INC	211 (22.57)	492 (52.62)	UPJP	8 (0.86)	13 (1.39)
78	BJP	348 (50.95)	INC	327 (47.88)	21 (3.07)	JD(S)	4 (0.59)	4 (0.59)
79	BJP	480 (62.91)	INC	260 (34.08)	220 (28.83)	UPJP	8 (1.05)	15 (1.97)
80	BJP	441 (69.56)	INC	175 (27.6)	266 (41.96)	UPJP	8 (1.26)	10 (1.58)
81	BJP	619 (69.39)	INC	239 (26.79)	380 (42.6)	UPJP	16 (1.79)	18 (2.02)
82	BJP	389 (54.48)	INC	312 (43.7)	77 (10.78)	JD(S)	4 (0.56)	9 (1.26)
83	BJP	416 (65.62)	INC	196 (30.91)	220 (34.71)	UPJP	14 (2.21)	8 (1.26)
84	BJP	391 (67.53)	INC	174 (30.05)	217 (37.48)	JD(S)	4 (0.69)	10 (1.73)
85	INC	427 (56.86)	BJP	312 (41.54)	115 (15.32)	UPJP	5 (0.67)	7 (0.93)
86	BJP	385 (71.69)	INC	140 (26.07)	245 (45.62)	JD(S)	4 (0.74)	8 (1.49)
87	BJP	319 (52.55)	INC	271 (44.65)	48 (7.9)	UPJP	6 (0.99)	11 (1.81)
88	BJP	351 (58.6)	INC	235 (39.23)	116 (19.37)	UPJP	5 (0.83)	8 (1.34)
89	BJP	598 (81.25)	INC	125 (16.98)	473 (64.27)	UPJP	5 (0.68)	8 (1.09)
90	BJP	326 (58.42)	INC	213 (38.17)	113 (20.25)	UPJP	6 (1.08)	13 (2.33)
91	BJP	444 (60.99)	INC	261 (35.85)	183 (25.14)	JD(S)	8 (1.1)	15 (2.06)
92	BJP	293 (55.92)	INC	216 (41.22)	77 (14.7)	JD(S)	4 (0.76)	11 (2.1)
93	BJP	412 (59.03)	INC	270 (38.68)	142 (20.35)	UPJP	7 (1)	9 (1.29)
94	BJP	406 (51.72)	INC	357 (45.48)	49 (6.24)	JD(S)	8 (1.02)	14 (1.78)
95	INC	388 (51.05)	BJP	349 (45.92)	39 (5.13)	JD(S)	11 (1.45)	12 (1.58)
96	BJP	436 (49.66)	INC	421 (47.95)	15 (1.71)	JD(S)	8 (0.91)	13 (1.48)
97	BJP	542 (65.3)	INC	271 (32.65)	271 (32.65)	UPJP	6 (0.72)	11 (1.33)
98	BJP	636 (56.08)	INC	478 (42.15)	158 (13.93)	JD(S)	6 (0.53)	14 (1.23)
99	INC	464 (58.96)	BJP	309 (39.26)	155 (19.7)	UPJP	5 (0.64)	9 (1.14)
100	INC	602 (68.8)	BJP	249 (28.46)	353 (40.34)	JD(S)	14 (1.6)	10 (1.14)
101	BJP	453 (63.71)	INC	249 (35.02)	204 (28.69)	IND (CG)	5 (0.7)	4 (0.56)
102	INC	410 (56.24)	BJP	304 (41.7)	106 (14.54)	JD(S)	6 (0.82)	9 (1.23)
103	INC	466 (49.68)	BJP	449 (47.87)	17 (1.81)	JD(S)	9 (0.96)	14 (1.49)
104	BJP	794 (67.52)	INC	366 (31.12)	428 (36.4)	UPJP	7 (0.6)	9 (0.77)
105	BJP	512 (67.19)	INC	220 (28.87)	292 (38.32)	IND (CG)	11 (1.44)	19 (2.49)

Contd....

## Socio-Economic Amenities - Rural

### Access to Education Facilities

Particulars	Number of Village (% of Population)				
	Available	Not Available	If Not Available (Distance of Nearest Facility)		
			A	B	C
Govt. Primary School	60 (100)	0 (0)	0 (0)	0 (0)	0 (0)
Private Primary School	10 (19)	50 (81)	0 (0)	0 (0)	0 (0)
Govt. Middle School	59 (99)	1 (1)	1 (1)	0 (0)	0 (0)
Private Middle School	9 (18)	51 (82)	0 (0)	0 (0)	0 (0)
Govt. Secondary School	27 (53)	33 (47)	19 (28)	9 (12)	0 (0)
Private Secondary School	7 (14)	53 (86)	1 (1)	0 (0)	0 (0)
Govt. Senior Secondary School	7 (16)	53 (84)	21 (36)	21 (30)	2 (4)
Private Senior Secondary School	2 (6)	58 (94)	2 (3)	5 (6)	0 (0)
Govt. Arts and Science Degree College	2 (6)	58 (94)	14 (26)	21 (31)	10 (16)
Private Arts and Science Degree College	1 (4)	59 (96)	4 (6)	6 (7)	2 (5)
Govt. Engineering College	0 (0)	60 (100)	0 (0)	0 (0)	0 (0)
Private Engineering College	0 (0)	60 (100)	0 (0)	0 (0)	60 (100)
Govt. Medicine College	0 (0)	60 (100)	0 (0)	0 (0)	0 (0)
Private Medicine College	0 (0)	60 (100)	11 (16)	3 (6)	46 (79)
Govt. Management Institute	0 (0)	60 (100)	0 (0)	0 (0)	0 (0)
Private Management Institute	0 (0)	60 (100)	0 (0)	0 (0)	60 (100)
Govt. Polytechnic	0 (0)	60 (100)	0 (0)	1 (1)	1 (2)
Private Polytechnic	1 (1)	59 (99)	10 (19)	27 (48)	20 (30)
Govt. Vocational Training School/ITI	0 (0)	60 (100)	0 (0)	2 (4)	3 (5)
Private Vocational Training School/ITI	3 (5)	57 (95)	16 (31)	24 (39)	12 (17)
Govt. Non Formal Training Centre	0 (0)	60 (100)	0 (0)	1 (1)	0 (0)
Private Non Formal Training Centre	1 (1)	59 (99)	7 (14)	28 (49)	23 (35)
Govt. School For Disabled	0 (0)	60 (100)	0 (0)	0 (0)	2 (3)
Private School For Disabled	1 (1)	59 (99)	2 (4)	12 (23)	43 (69)
Government Others	0 (0)	60 (100)	8 (15)	23 (37)	22 (35)
Private Others	2 (7)	58 (93)	2 (2)	3 (4)	0 (0)

Note : Distance A : Less than 5 km; B : Between 5-10 km; C : 10+ km.; Source : Data Analysis is based on 2011 Census.

## DISCLAIMER

The Terms of Use and Disclaimer of Datanet India Private Limited (hereinafter referred to as "Datanet") for use of this analysis report of **Kundapura Assembly Constituency (Kundapura Vidhan Sabha)** :-

1. **Assembly Factbook™** is a Registered Trade Mark owned by Datanet.
2. All the maps are sketched and graphical representation only and have not been drawn to the scale and also not to represent the actual geographical area or boundary of the unit.
3. The data for the aforesaid analysis is based on authentic sources and has been culled from the various publications of Census, CSO and NSSO for district and block level data, various central and state government departments, Central & State Elections Commissions and the concerned Returning Officers' releases, Electoral Rolls, Election results and allied publications, internal assessment, surveys, estimates and analysis. Therefore, certain adjustment of data at micro level may have been done to arrive closer to the macro data.
4. Data have been provided on an "As Is" and "As AVAILABLE" basis
5. The colours shown in the maps or diagram and charts of a particular party, alliance or AC are indicative and do not represent them.
6. This publication which includes maps, sheets, graphs and data would be the property under copyright of Datanet only. The user may use these for its internal study, analysis and research purposes. It's public display, re-selling or any commercial uses by the user are not allowed.
7. Datanet has taken due care and caution in compilation and processing of data and allied information, but does not guarantee the accuracy, adequacy or completeness of any information/analysis and will be not responsible for any errors or omissions or for the results obtained from the use of such information/analysis.
8. All the contents for the publication have been culled from various authentic sources and Datanet reasonably believes such sources to be reliable, but does not make any representations, express or implied as to the accuracy or fitness of use of such information. The information or contents of the information/analysis do not constitute advice and should not be relied upon in making (or refraining from making) any decision. Any reliance placed upon the information provided by Datanet is the sole responsibility and strictly at the user's risk.
9. In no event will Datanet be liable for any damages (including, without limitation, damages for loss of business projects, or loss of profits) arising in contract, tort or otherwise from the use of or inability to use any of its contents, or from any action taken (or refrained from being taken) as a result of using the analysis or any of its contents. Datanet its directors, owners, editors, officials, employees, distributor and agents or any associate will not be liable for any errors in the information contained or any consequences arising from the use of the contents of the provided information/analysis.
10. If any provision of these terms and conditions is held invalid or illegal or unenforceable for any reason by any court of competent jurisdiction, such provision shall be severed and the remainder of provisions of the terms and conditions shall continue in full force and effect as if the Term of Use had been executed with the invalid, illegal or unenforceable provision eliminated.
11. If there are any discrepancies in the information provided, please bring it to attention of Datanet for suitable rectification measures.

**Buy Online This Complete Book At  
Datanet India eBooks Store**

[www.indiastatpublications.com](http://www.indiastatpublications.com)

or go directly at

[http://www.indiastatpublications.com/  
Assembly\\_factbook/Karnataka/Udupi\\_Chikmagalur/  
Kundapura](http://www.indiastatpublications.com/Assembly_factbook/Karnataka/Udupi_Chikmagalur/Kundapura)



**i** **india**stat**elections**

ISBN : 978-93-5802-096-0



9 789358 020960