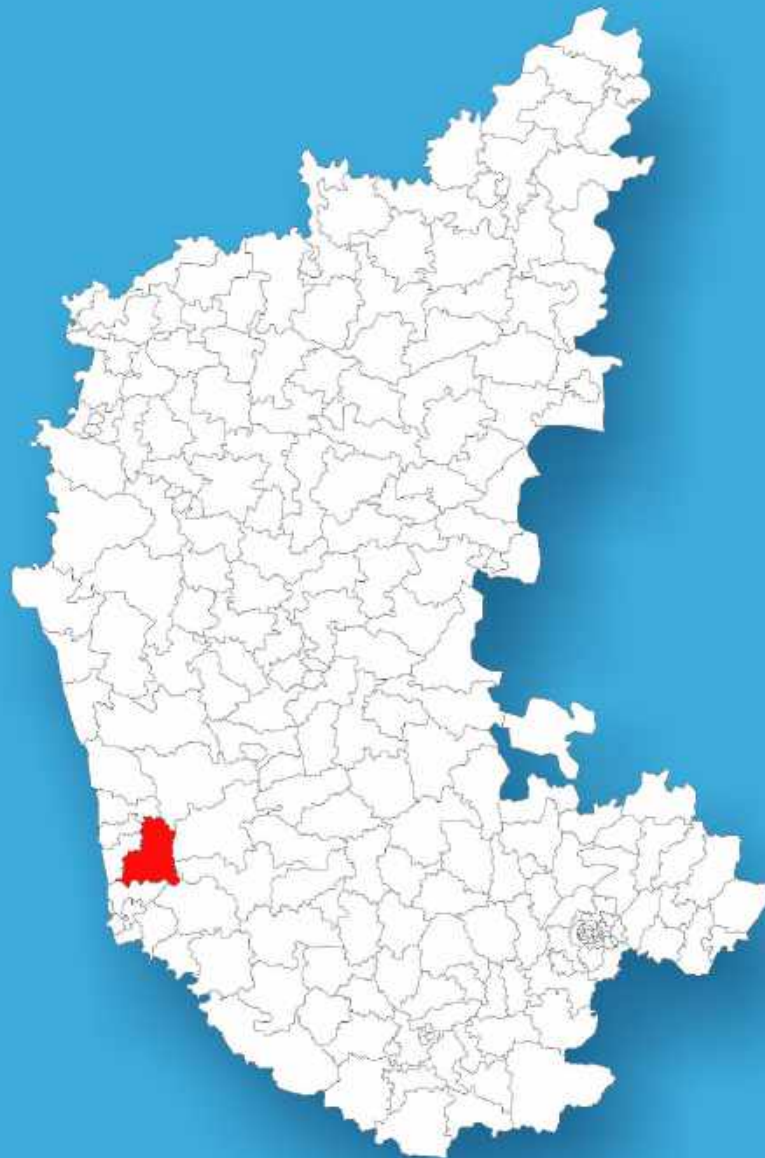




Karnataka

Assembly Factbook™

Karkal Assembly Constituency



Key Electoral Data of Karkal
Assembly Constituency (Vidhan Sabha)

Karnataka
Assembly FactbookTM
Karkal Assembly Constituency



Karkal Vidhan Sabha

Editor & Director

Dr. R.K. Thukral

Research Editor

Dr. Shafeeq Rahman

Compiled, Researched and Published by Datanet India Pvt. Ltd.

D-100, 1st Floor,

Okhla Industrial Area, Phase-I,

New Delhi- 110020.

Ph.: 91-11- 43580781-84

Email : support@indiastatpublications.com

Website : <http://www.indiastatelections.com>

Online Book Store :

www.indiastatpublications.com

Report No. : AFB/KA-122-0125

ISBN : 978-93-5802-265-0

First Edition : January, 2018

Eighth Updated Edition : January, 2025

Price : Rs.11500/-

US\$ 310

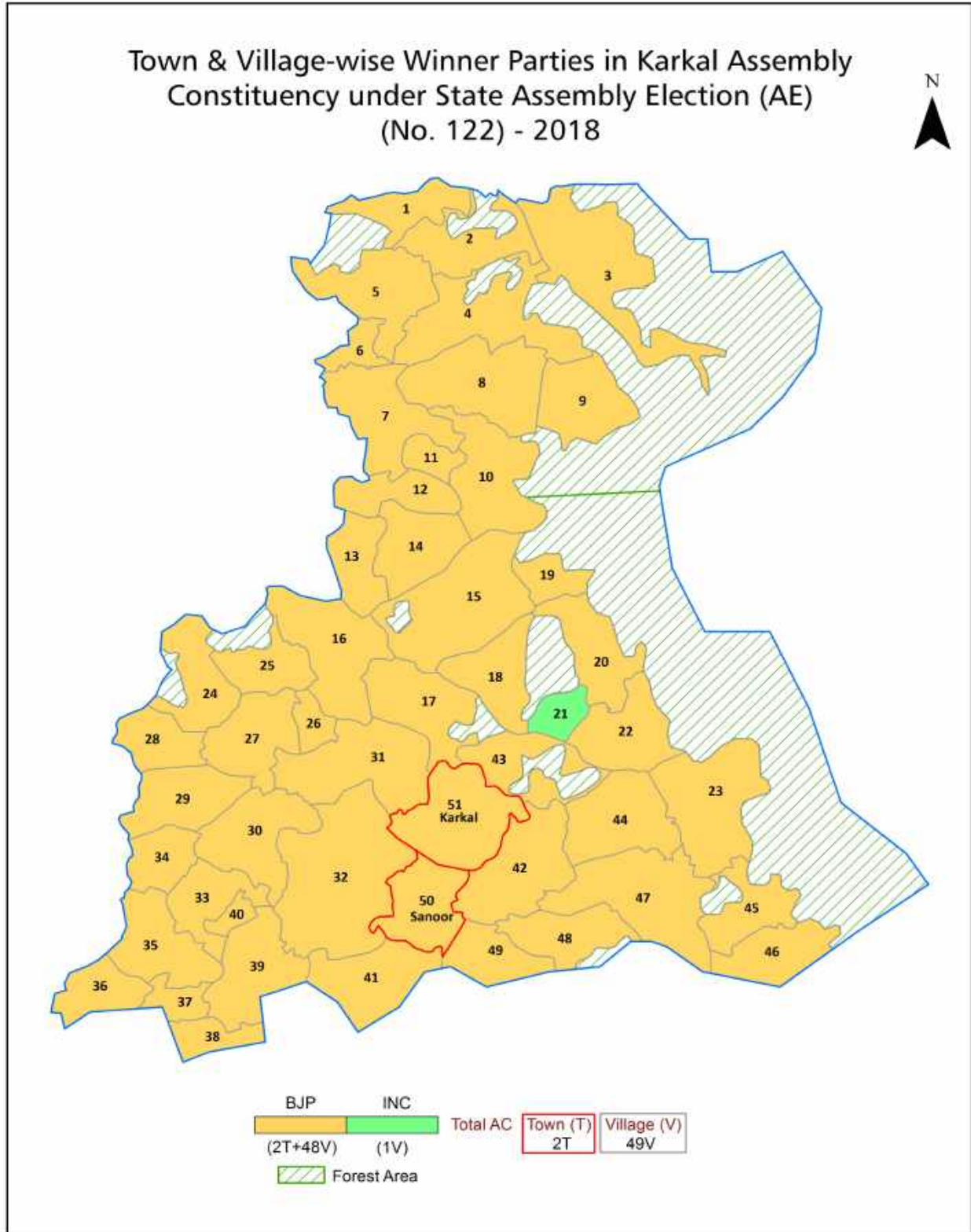
© Datanet India Pvt. Ltd.

All rights reserved. No part of this book may be reproduced, stored in a retrieval system or transmitted in any form or by any means, mechanical photocopying, photographing, scanning, recording or otherwise without the prior written permission of the publisher. Please refer to Disclaimer at page no. 170 for the use of this publication.

Printed in India

No.	Particulars	Page No.
	Introduction	
1	Assembly Constituency - (Vidhan Sabha) at a Glance Features of Assembly as per Delimitation Commission of India (2008)	1-2
	Location and Political Maps	
2	Location Map Boundaries of Assembly Constituency - (Vidhan Sabha) in District Boundaries of Assembly Constituency under Parliamentary Constituency - (Lok Sabha) Town & Village-wise Winner Parties- 2024, 2019, 2018, 2014, 2013 and 2009	3-11
	Administrative Setup (2011)	
3	District Sub-district Towns Villages Inhabited Villages Uninhabited Villages Village Panchayat Intermediate Panchayat	12-14
	Demographics (2011)	
4	Population Households Rural/Urban Population Towns and Villages by Population Size Sex Ratio (Total & 0-6 Years) Religious Population Social Population Literacy Rate	15-16
	Electoral Features	
5	Important Dates of Last Elections Held Electors by Gender Service Electors Voters Voters Turnout Polling Stations & Average Number of Electors per Polling Station Electors by Age Group Present Elected Representatives	17-22
	Historical Summary Election Results	
6	Vote Share of Major Parties Winning Margin (Number & Percentage) Polarity of Parties Summary Result of Assembly Segment of Parliamentary Elections 2024, 2019, 2014, 2009, 2004 and 1999 Summary Result of Assembly Elections 2023, 2018, 2013, 2008, 2004, 1999, 1994, 1989, 1985, 1983, 1978, 1972, 1967, 1962 and 1957	23-46
	Polling Station Level Election Results	
7	Name and Number of Polling Station 2024, 2019, 2018, 2014, 2013 and 2009 Polling Station-wise Electors, Voters & Voters Turnout 2024, 2019, 2018, 2014, 2013 and 2009 Polling Station wise Elections Results 2024, 2019, 2018, 2014, 2013 and 2009	47-150
	Share of Assembly Constituency	
8	Share of Assembly Constituency - (Vidhan Sabha) in State, District and Parliamentary Constituency - (Lok Sabha)	151
	Socio-Economic Amenities (2011)	
9	Access to Administrative Units Agricultural, Manufacturing and Industrial Commodities Demographic Indicators Education Health & Manpower Drinking Water Supply Sanitation Entertainment and Recreations Infrastructure Power Food Allocation Distribution and Marketing of Agriculture Commodities Infrastructure Transport and Road Infrastructure Communication Banking and Financial Services Land Use Irrigation Source	153-167
10	Abbreviation & Sources	168-169
11	Disclaimer	170

Location & Political Map



Administrative Setup

List of Village Panchayat & Intermediate Panchayat (Block) Name - 2011

Village Name	Village Panchayat Name	Intermediate Panchayat Name
Andaru	Varanga	Karkal
Bailoor	Bailoor	Karkal
Belenje	Kuchchur	Karkal
Belman	Belman	Karkal
Bola	Bola	Karkal
Chara	Hebri	Karkal
Durga	Durga	Karkal
Eedu	Eedu	Karkal
Hebri	Hebri	Karkal
Hermunde	Marne	Karkal
Hirgana	Hirgana	Karkal
Inna	Inna	Karkal
Irvathuru	Renjala	Karkal
Jarkala	Shirlal	Karkal
Kabbinale	Mudrady	Karkal
Kadthala	Kadthala	Karkal
Kallya	Palli	Karkal
Kanajaru	Neere	Karkal
Kanthavara	Kanthavara	Karkal
Kedinje	Bola	Karkal
Kerebettu	Shivapura	Karkal
Kervashe	Shirlal	Karkal
Kowdoor	Bailoor	Karkal
Kuchchur	Kuchchur	Karkal
Kukkuje	Kadthala	Karkal
Kukkundoor	Kukkundoor	Karkal
Mala	Mala	Karkal
Marne	Marne	Karkal
Miyar	Miyar	Karkal

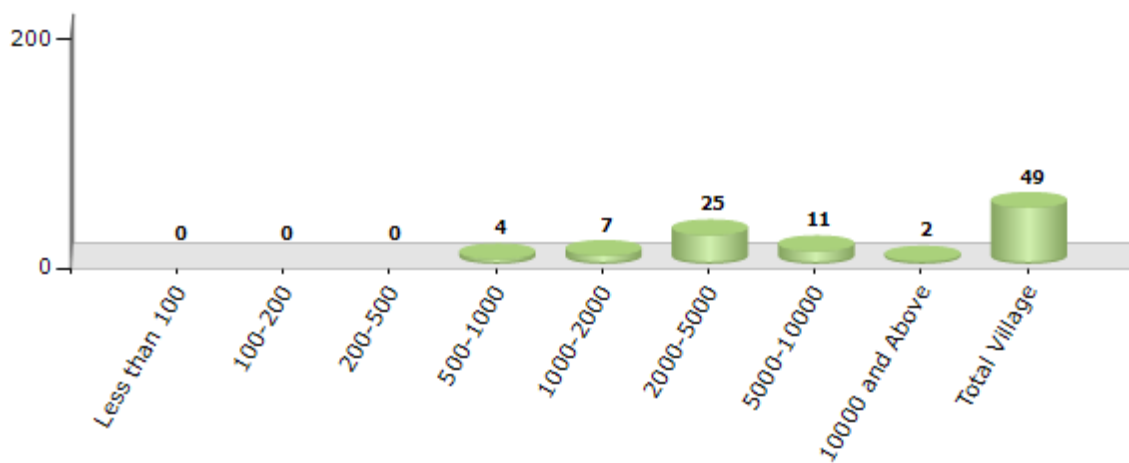
Contd....

Demographic

Number of Villages by Population Size - 2011

Less than 100	100-200	200-500	500-1000	1000-2000	2000-5000	5000-10000	10000 and Above	Total Village
0	0	0	4	7	25	11	2	49

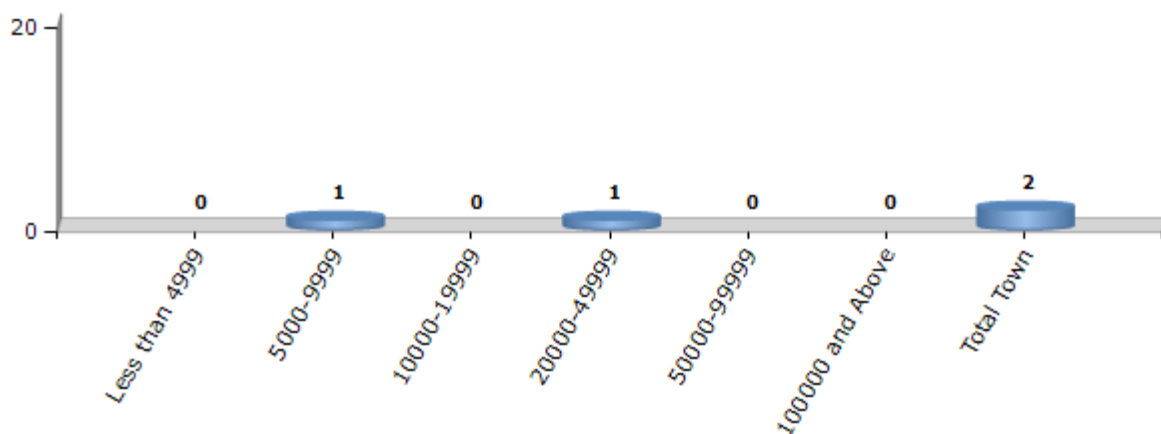
Number of Villages by Population Size - 2011



Number of Towns by Population Size - 2011

Less than 4999	5000-9999	10000-19999	20000-49999	50000-99999	100000 and Above	Total Town
0	1	0	1	0	0	2

Number of Towns by Population Size - 2011

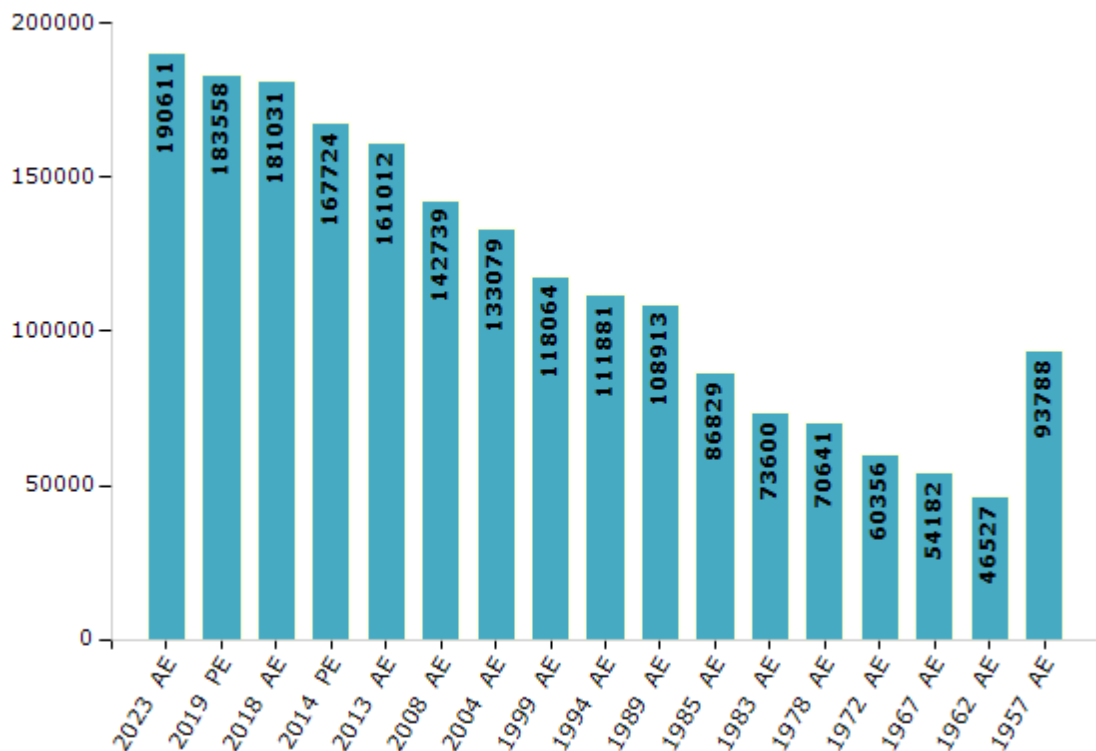


Electoral Features

Electors by Male & Female

Year	Male	Female	Others	Total	Year	Male	Female	Others	Total
2023 AE	91467	99144	0	190611	1999 AE	53918	64146	-	118064
2019 PE	87945	95612	1	183558	1994 AE	51032	60849	-	111881
2018 AE	86735	94294	2	181031	1989 AE	49873	59040	-	108913
2014 PE	79108	88616	0	167724	1985 AE	40507	46322	-	86829
2013 AE	75404	85604	4	161012	1983 AE	33152	40448	-	73600
2009 PE	-	-	-	-	1978 AE	31706	38935	-	70641
2008 AE	65568	77171	-	142739	1972 AE	26042	34314	-	60356
2004 PE	-	-	-	-	1967 AE	-	-	-	54182
2004 AE	61855	71224	-	133079	1962 AE	-	-	-	46527
1999 PE	-	-	-	-	1957 AE	-	-	-	93788

Number of Electors

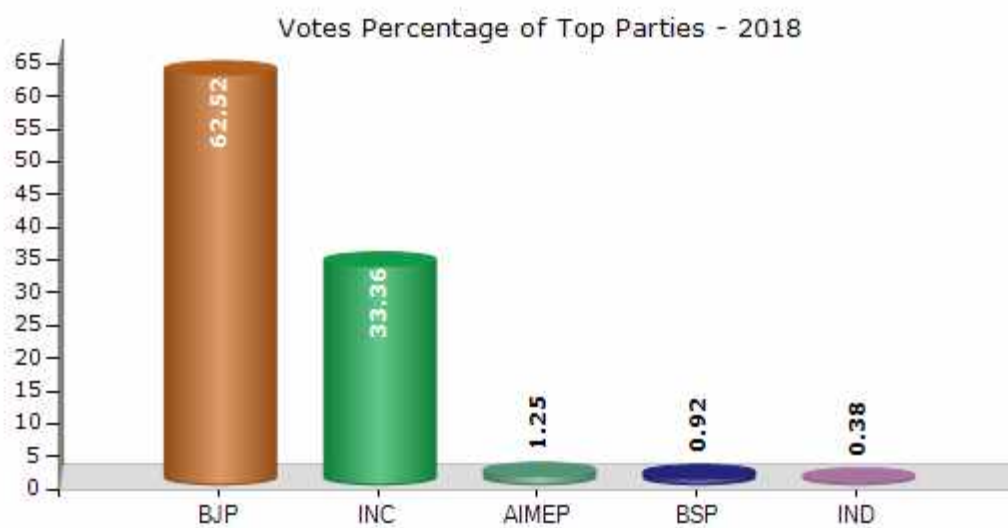


Note : AE : Assembly Election, PE : Assembly Segment of Parliamentary Election

Historical Summary Election Results

Summary Result of Assembly Election - 2018

Candidate Name	Party	Votes	Votes %
V. Sunil Kumar	BJP	91245	62.52
Gopala Bhandary	INC	48679	33.36
Maksood Ahamed	AIMEP	1817	1.25
Uday Kumar	BSP	1348	0.92
Sumantha K Poojary	IND	554	0.38
Ashraf Ali	IND	539	0.37
Abdul Aziz	IND	413	0.28
	NOTA	1340	0.92



Polling Station Level Election Results

Number and Name of Polling Stations (PS) (2018)

Number of Polling Stations	Name of Polling Stations	Number of Polling Stations	Name of Polling Stations
1	Govt. Higher Primary School, Doopadakatte Belanje	22	Govt. Higher Primary School, Nayarkod, Shivapura
2	Govt. Higher Primary School, Chiknadikoodlu, Kuchuru-2	23	Govt. Lower Primary School, Nellikatte, Mudrady
3	Govt. Higher Primary School, Halikodli, Kuchuru-1 (North Wing)	24	Govt. Higher Primary School, Mudradi (New Building)
4	Govt. Higher Primary School, Halikodlu, Kuchuru-1 (South Wing)	25	Govt. Higher Primay School, Mudrady (New Building) (West Wing)
5	Govt. Higher Primary School, Someshwarapete, Nadpal	26	Rajeev Gandhi Bharath Nirmana Seva Kendra Grama Panchayat Mudrady
6	Govt. Lower Primary School, Kasanamakki, Nadpal	27	Govt. Higher Primary School, Uppala, Mudrady
7	Govt. Higher Primary School, Nadpal	28	Govt. Higher Primary School, Konkanarabettu, Kabbinale
8	Govt. Higher Primary School, Seethanadi, Nadpal	29	Govt. Higher Primary School, Melmata, Kabbinale
9	Govt. Lower Primary School, Bangarugudde, Hebri	30	Sri Padmamba Aided Higher Primary School, Varanga (East Wing)
10	Girijana Ashrama School, Hebri	31	Sri Padmamba Aided Higher Primary School, Varanga (West Wing)
11	Govt. Higher Primary School, Hebri	32	Govt. Model Higher Primary School, Muniyal Varanga (East Wing)
12	Samaja Mandira Hebri, (Room No. 1)	33	Govt. Model Higher Primary School, Muniyal Varanga (West Wing)
13	Samaja Mandira Hebri (Room No. 2)	34	Govt. Higher Primary School, Padukudur
14	Govt. Higher Primary School, Gandhinagar, Chara	35	Govt. Lower Primary School, Mulkadu, Yellare
15	Govt. Higher Primary School, Kondejaddu, Chara	36	Sri Janardhana Aided Higher Primary School, Devasthanabettu, Yellare
16	Govt. Higher Primary School, Mandadijaddu, Chara	37	Govt. Higher Primary School, Donderangady Kukkuje
17	Govt. Higher Primary School, Vandarabettu, Chaara	38	Govt. Lower Primary School, Moodubettu, Kukkuje
18	Govt. Higher Primary School, Kerebettu	39	Govt. Higher Primary School, Kadthala, (North Wing)
19	Govt. Higher Primary School, Shivapura (North Wing)	40	Govt. Higher Primary School, Kadthala, (South Wing)
20	Govt. Higher Primary School, Shivapura (South Wing)	41	Govt. Higher Primary School, Mutlapady, Andar
21	Govt. Higher Primary School, Mukkani, Shivapura	42	Govt. Higher Primary School, Andar (North Wing)

Contd....

Polling Station Level Election Results

Polling Station-wise Votes Secured by Overall Top Five Parties in Karkal Assembly in Assembly Election (AE) under Udupi Chikmagalur Parliamentary Constituency in Karnataka (2018)

Number of Polling Station	Winner - V. Sunil Kumar (BJP)	Runner-up - Gopala Bhandary (INC)	3rd - Maksood Ahamed (AIMEP)	4th - Uday Kumar (BSP)	5th - Sumantha K Poojary (IND)	NOTA	Other	Total Votes Secured
36	403	155	12	12	5	13	1	601
37	448	195	8	5	1	12	0	669
38	274	155	5	5	1	8	0	448
39	645	326	10	22	3	7	3	1016
40	480	233	14	5	2	12	3	749
41	291	177	12	9	0	3	8	500
42	326	140	11	10	0	1	5	493
43	419	172	11	4	4	10	5	625
44	392	396	8	9	6	6	6	823
45	402	196	12	5	2	6	5	628
46	230	235	4	5	1	8	2	485
47	382	246	7	9	4	8	8	664
48	447	192	7	6	3	6	4	665
49	405	516	12	5	2	9	4	953
50	526	187	13	4	2	5	3	740
51	301	216	5	4	3	3	3	535
52	431	139	15	12	1	6	4	608
53	379	88	9	6	4	7	2	495
54	384	134	15	4	2	3	3	545
55	362	212	7	5	1	3	5	595
56	690	254	14	10	3	4	6	981
57	461	326	13	5	2	10	3	820
58	491	127	14	2	1	4	2	641
59	350	155	9	21	2	4	1	542
60	346	127	6	7	1	9	1	497
61	327	131	9	7	2	5	7	488
62	491	324	11	8	4	16	7	861
63	467	381	12	11	7	14	3	895
64	320	155	7	3	1	5	1	492
65	450	275	10	5	3	1	4	748
66	538	341	23	6	2	6	6	922
67	348	218	6	11	3	4	4	594
68	320	224	7	11	3	7	4	576
69	429	328	5	7	4	11	3	787
70	362	191	2	1	0	3	4	563

Contd....

Polling Station Level Election Results

Winner, Runner-up and 3rd Party Position & Winning Margin According to Polling Stations in Karkal Assembly in Assembly Election (AE) under Udupi Chikmagalur Parliamentary Constituency in Karnataka (2018)

Polling Station Number	Winner Party	Winner Votes (%)	Runner-up Party	Runner-up Votes (%)	Winning Margin Votes (%)	Third Party	Third Party Votes (%)	Other Votes (%)
71	BJP	379 (66.03)	INC	183 (31.88)	196 (34.15)	BSP	4 (0.7)	8 (1.39)
72	BJP	575 (58.14)	INC	385 (38.93)	190 (19.21)	AIMEP	13 (1.31)	16 (1.62)
73	BJP	410 (57.18)	INC	287 (40.03)	123 (17.15)	BSP	7 (0.98)	13 (1.81)
74	BJP	488 (60.02)	INC	296 (36.41)	192 (23.61)	AIMEP	11 (1.35)	18 (2.21)
75	BJP	688 (66.28)	INC	308 (29.67)	380 (36.61)	AIMEP	15 (1.45)	27 (2.6)
76	INC	365 (51.7)	BJP	326 (46.18)	39 (5.52)	AIMEP	5 (0.71)	10 (1.42)
77	BJP	501 (59.01)	INC	303 (35.69)	198 (23.32)	BSP	13 (1.53)	32 (3.77)
78	BJP	628 (68.04)	INC	257 (27.84)	371 (40.2)	AIMEP	11 (1.19)	27 (2.93)
79	BJP	427 (58.57)	INC	264 (36.21)	163 (22.36)	AIMEP	10 (1.37)	28 (3.84)
80	BJP	560 (72.26)	INC	183 (23.61)	377 (48.65)	AIMEP	12 (1.55)	20 (2.58)
81	BJP	455 (79.41)	INC	89 (15.53)	366 (63.88)	AIMEP	17 (2.97)	12 (2.09)
82	BJP	411 (76.54)	INC	95 (17.69)	316 (58.85)	BSP	11 (2.05)	20 (3.72)
83	BJP	159 (64.11)	INC	81 (32.66)	78 (31.45)	AIMEP	3 (1.21)	5 (2.02)
84	BJP	481 (60.35)	INC	300 (37.64)	181 (22.71)	AIMEP	6 (0.75)	10 (1.25)
85	BJP	431 (59.37)	INC	254 (34.99)	177 (24.38)	BSP	11 (1.52)	30 (4.13)
86	BJP	400 (57.97)	INC	268 (38.84)	132 (19.13)	BSP	5 (0.72)	17 (2.46)
87	BJP	780 (84.78)	INC	125 (13.59)	655 (71.19)	AIMEP	3 (0.33)	12 (1.3)
88	INC	551 (56.86)	BJP	393 (40.56)	158 (16.3)	AIMEP	9 (0.93)	16 (1.65)
89	INC	483 (63.22)	BJP	256 (33.51)	227 (29.71)	AIMEP	5 (0.65)	20 (2.62)
90	BJP	310 (55.26)	INC	236 (42.07)	74 (13.19)	AIMEP	3 (0.53)	12 (2.14)
91	BJP	503 (56.71)	INC	354 (39.91)	149 (16.8)	AIMEP	7 (0.79)	23 (2.59)
92	BJP	406 (63.34)	INC	215 (33.54)	191 (29.8)	AIMEP	7 (1.09)	13 (2.03)
93	BJP	420 (71.92)	INC	153 (26.2)	267 (45.72)	IND (AA)	3 (0.51)	8 (1.37)
94	BJP	567 (69.66)	INC	217 (26.66)	350 (43)	AIMEP	10 (1.23)	20 (2.46)
95	BJP	369 (84.25)	INC	56 (12.79)	313 (71.46)	AIMEP	3 (0.68)	10 (2.28)
96	BJP	574 (56.33)	INC	403 (39.55)	171 (16.78)	BSP	20 (1.96)	22 (2.16)
97	BJP	456 (69.83)	INC	175 (26.8)	281 (43.03)	AIMEP	6 (0.92)	16 (2.45)
98	BJP	352 (60.48)	INC	212 (36.43)	140 (24.05)	IND (AA)	7 (1.2)	11 (1.89)
98A	BJP	358 (68.45)	INC	153 (29.25)	205 (39.2)	AIMEP	4 (0.76)	8 (1.53)
99	BJP	515 (55.98)	INC	390 (42.39)	125 (13.59)	AIMEP	5 (0.54)	10 (1.09)
100	BJP	258 (57.98)	INC	181 (40.67)	77 (17.31)	AIMEP	1 (0.22)	5 (1.12)
101	BJP	524 (67.79)	INC	229 (29.62)	295 (38.17)	AIMEP	5 (0.65)	15 (1.94)
102	BJP	530 (56.44)	INC	384 (40.89)	146 (15.55)	AIMEP	9 (0.96)	16 (1.7)
103	INC	305 (48.49)	BJP	300 (47.69)	5 (0.8)	AIMEP	7 (1.11)	17 (2.7)
103A	INC	285 (60.13)	BJP	180 (37.97)	105 (22.16)	BSP	2 (0.42)	7 (1.48)

Contd....

Socio-Economic Amenities - Rural

Access to Education Facilities

Particulars	Number of Village (% of Population)				
	Available	Not Available	If Not Available (Distance of Nearest Facility)		
			A	B	C
Govt. Primary School	49 (100)	0 (0)	0 (0)	0 (0)	0 (0)
Private Primary School	8 (23)	41 (77)	0 (0)	0 (0)	0 (0)
Govt. Middle School	47 (98)	2 (2)	1 (1)	0 (0)	0 (0)
Private Middle School	10 (33)	39 (67)	1 (1)	0 (0)	0 (0)
Govt. Secondary School	28 (73)	21 (27)	11 (13)	6 (8)	1 (1)
Private Secondary School	8 (28)	41 (72)	2 (3)	0 (0)	0 (0)
Govt. Senior Secondary School	12 (33)	37 (67)	13 (18)	14 (26)	6 (9)
Private Senior Secondary School	4 (14)	45 (86)	1 (3)	0 (0)	0 (0)
Govt. Arts and Science Degree College	1 (3)	48 (97)	4 (12)	11 (19)	11 (15)
Private Arts and Science Degree College	1 (7)	48 (93)	1 (2)	9 (19)	11 (22)
Govt. Engineering College	0 (0)	49 (100)	0 (0)	0 (0)	0 (0)
Private Engineering College	1 (7)	48 (93)	1 (2)	7 (20)	40 (72)
Govt. Medicine College	0 (0)	49 (100)	0 (0)	0 (0)	0 (0)
Private Medicine College	0 (0)	49 (100)	0 (0)	3 (7)	46 (93)
Govt. Management Institute	0 (0)	49 (100)	0 (0)	0 (0)	0 (0)
Private Management Institute	1 (7)	48 (93)	0 (0)	0 (0)	48 (93)
Govt. Polytechnic	1 (7)	48 (93)	1 (2)	4 (6)	2 (3)
Private Polytechnic	0 (0)	49 (100)	2 (8)	11 (25)	28 (49)
Govt. Vocational Training School/ITI	0 (0)	49 (100)	2 (9)	4 (10)	10 (15)
Private Vocational Training School/ITI	1 (3)	48 (97)	1 (3)	12 (26)	19 (34)
Govt. Non Formal Training Centre	0 (0)	49 (100)	1 (7)	1 (7)	0 (0)
Private Non Formal Training Centre	0 (0)	49 (100)	1 (2)	11 (23)	35 (61)
Govt. School For Disabled	0 (0)	49 (100)	0 (0)	0 (0)	1 (1)
Private School For Disabled	0 (0)	49 (100)	0 (0)	0 (0)	48 (99)
Government Others	2 (14)	47 (86)	0 (0)	10 (16)	32 (53)
Private Others	4 (15)	45 (85)	0 (0)	0 (0)	1 (2)

Note : Distance A : Less than 5 km; B : Between 5-10 km; C : 10+ km.; Source : Data Analysis is based on 2011 Census.

DISCLAIMER

The Terms of Use and Disclaimer of Datanet India Private Limited (hereinafter referred to as "Datanet") for use of this analysis report of **Karkal Assembly Constituency (Karkal Vidhan Sabha)** :-

1. **Assembly Factbook™** is a Registered Trade Mark owned by Datanet.
2. All the maps are sketched and graphical representation only and have not been drawn to the scale and also not to represent the actual geographical area or boundary of the unit.
3. The data for the aforesaid analysis is based on authentic sources and has been culled from the various publications of Census, CSO and NSSO for district and block level data, various central and state government departments, Central & State Elections Commissions and the concerned Returning Officers' releases, Electoral Rolls, Election results and allied publications, internal assessment, surveys, estimates and analysis. Therefore, certain adjustment of data at micro level may have been done to arrive closer to the macro data.
4. Data have been provided on an "As Is" and "As AVAILABLE" basis
5. The colours shown in the maps or diagram and charts of a particular party, alliance or AC are indicative and do not represent them.
6. This publication which includes maps, sheets, graphs and data would be the property under copyright of Datanet only. The user may use these for its internal study, analysis and research purposes. It's public display, re-selling or any commercial uses by the user are not allowed.
7. Datanet has taken due care and caution in compilation and processing of data and allied information, but does not guarantee the accuracy, adequacy or completeness of any information/analysis and will be not responsible for any errors or omissions or for the results obtained from the use of such information/analysis.
8. All the contents for the publication have been culled from various authentic sources and Datanet reasonably believes such sources to be reliable, but does not make any representations, express or implied as to the accuracy or fitness of use of such information. The information or contents of the information/analysis do not constitute advice and should not be relied upon in making (or refraining from making) any decision. Any reliance placed upon the information provided by Datanet is the sole responsibility and strictly at the user's risk.
9. In no event will Datanet be liable for any damages (including, without limitation, damages for loss of business projects, or loss of profits) arising in contract, tort or otherwise from the use of or inability to use any of its contents, or from any action taken (or refrained from being taken) as a result of using the analysis or any of its contents. Datanet its directors, owners, editors, officials, employees, distributor and agents or any associate will not be liable for any errors in the information contained or any consequences arising from the use of the contents of the provided information/analysis.
10. If any provision of these terms and conditions is held invalid or illegal or unenforceable for any reason by any court of competent jurisdiction, such provision shall be severed and the remainder of provisions of the terms and conditions shall continue in full force and effect as if the Term of Use had been executed with the invalid, illegal or unenforceable provision eliminated.
11. If there are any discrepancies in the information provided, please bring it to attention of Datanet for suitable rectification measures.

Buy Online This Complete Book At
Datanet India eBooks Store

www.indiastatpublications.com

or go directly at

[http://www.indiastatpublications.com/
Assembly_factbook/Karnataka/Udupi_Chikmagalur/ Karkal](http://www.indiastatpublications.com/Assembly_factbook/Karnataka/Udupi_Chikmagalur/Karkal)

 **indiastat**elections

ISBN - 978-93-5802-265-0



9 789358 102265 0