



Karnataka

Assembly Factbook™

Kapu Assembly Constituency



Key Electoral Data of Kapu
Assembly Constituency (Vidhan Sabha)

Karnataka
Assembly FactbookTM
Kapu Assembly Constituency



Kapu Vidhan Sabha

Editor & Director

Dr. R.K. Thukral

Research Editor

Dr. Shafeeq Rahman

Compiled, Researched and Published by Datanet India Pvt. Ltd.

D-100, 1st Floor,

Okhla Industrial Area, Phase-I,

New Delhi- 110020.

Ph.: 91-11- 43580781-84

Email : support@indiastatpublications.com

Website : <http://www.indiastatelections.com>

Online Book Store :

www.indiastatpublications.com

Report No. : AFB/KA-121-0125

ISBN : 978-93-5802-012-0

First Edition : January, 2018

Eighth Updated Edition : January, 2025

Price : Rs.11500/-

US\$ 310

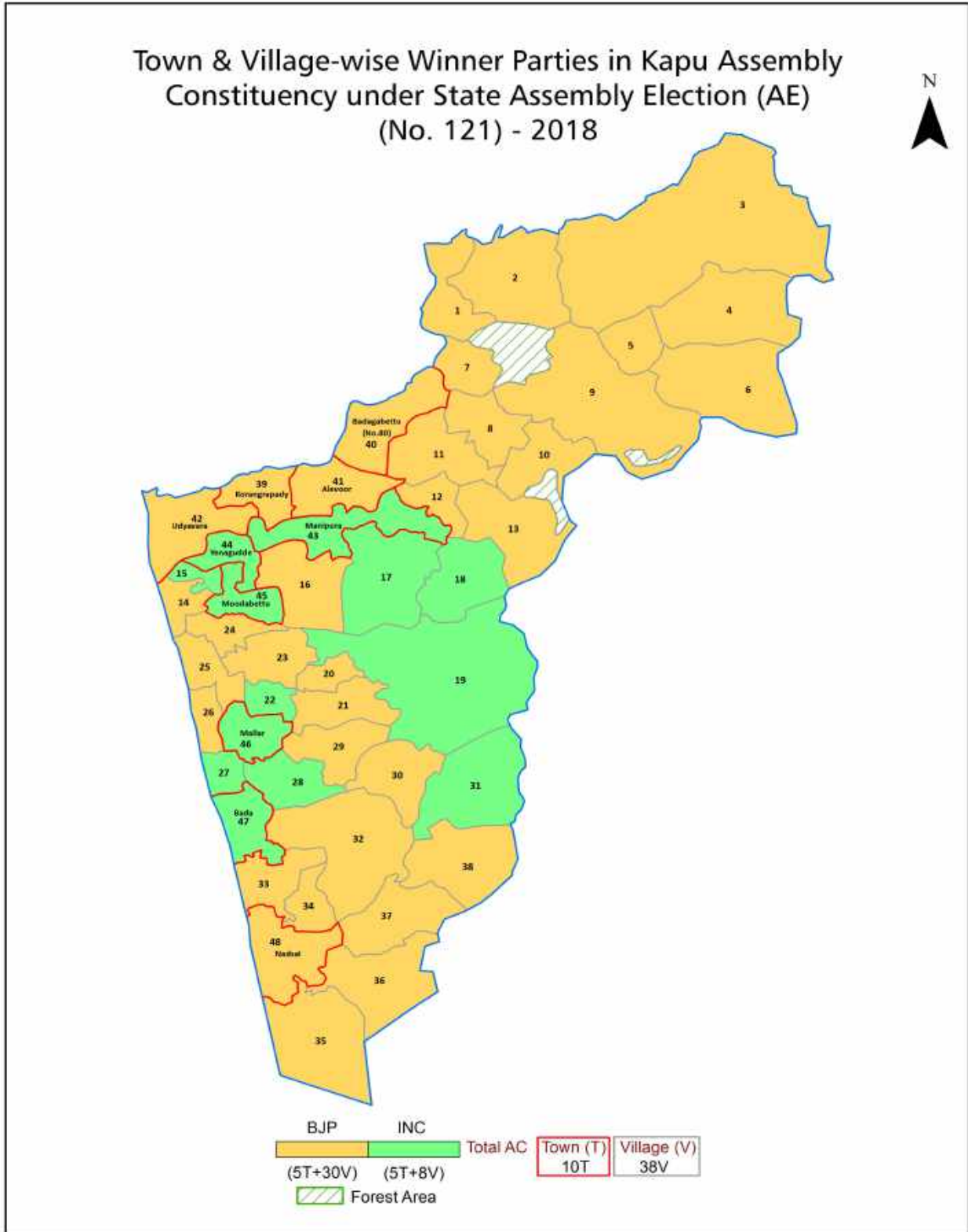
© Datanet India Pvt. Ltd.

All rights reserved. No part of this book may be reproduced, stored in a retrieval system or transmitted in any form or by any means, mechanical photocopying, photographing, scanning, recording or otherwise without the prior written permission of the publisher. Please refer to Disclaimer at page no. 166 for the use of this publication.

Printed in India

No.	Particulars	Page No.
	Introduction	
1	Assembly Constituency - (Vidhan Sabha) at a Glance Features of Assembly as per Delimitation Commission of India (2008)	1-2
	Location and Political Maps	
2	Location Map Boundaries of Assembly Constituency - (Vidhan Sabha) in District Boundaries of Assembly Constituency under Parliamentary Constituency - (Lok Sabha) Town & Village-wise Winner Parties- 2024, 2019, 2018, 2014, 2013 and 2009	3-11
	Administrative Setup (2011)	
3	District Sub-district Towns Villages Inhabited Villages Uninhabited Villages Village Panchayat Intermediate Panchayat	12-14
	Demographics (2011)	
4	Population Households Rural/Urban Population Towns and Villages by Population Size Sex Ratio (Total & 0-6 Years) Religious Population Social Population Literacy Rate	15-16
	Electoral Features	
5	Important Dates of Last Elections Held Electors by Gender Service Electors Voters Voters Turnout Polling Stations & Average Number of Electors per Polling Station Electors by Age Group Present Elected Representatives	17-22
	Historical Summary Election Results	
6	Vote Share of Major Parties Winning Margin (Number & Percentage) Polarity of Parties Summary Result of Assembly Segment of Parliamentary Elections 2024, 2019, 2014, 2009, 2004 and 1999 Summary Result of Assembly Elections 2023, 2018, 2013, 2008, 2004, 1999, 1994, 1989, 1985, 1983, 1978, 1972, 1967, 1962 and 1957	23-46
	Polling Station Level Election Results	
7	Name and Number of Polling Station 2024, 2019, 2018, 2014, 2013 and 2009 Polling Station-wise Electors, Voters & Voters Turnout 2024, 2019, 2018, 2014, 2013 and 2009 Polling Station wise Elections Results 2024, 2019, 2018, 2014, 2013 and 2009	47-146
	Share of Assembly Constituency	
8	Share of Assembly Constituency - (Vidhan Sabha) in State, District and Parliamentary Constituency - (Lok Sabha)	147
	Socio-Economic Amenities (2011)	
9	Access to Administrative Units Agricultural, Manufacturing and Industrial Commodities Demographic Indicators Education Health & Manpower Drinking Water Supply Sanitation Entertainment and Recreations Infrastructure Power Food Allocation Distribution and Marketing of Agriculture Commodities Infrastructure Transport and Road Infrastructure Communication Banking and Financial Services Land Use Irrigation Source	149-163
10	Abbreviation & Sources	164-165
11	Disclaimer	166

Location & Political Map



Administrative Setup

List of Village Panchayat & Intermediate Panchayat (Block) Name - 2011

Village Name	Village Panchayat Name	Intermediate Panchayat Name
108 Kalthur	Kuthyar	Udupi
41 Shiroor	Bairampalli	Udupi
92 Heroor	Majur	Udupi
Anjaru	Kodibettu	Udupi
Athradi	Athradi	Udupi
Bairampalli	Bairampalli	Udupi
Bellampalli	Kukkehalli	Udupi
Bellarpadi	Bairampalli	Udupi
Belle	Belle	Udupi
Belpu	Belpu	Udupi
Bommarabettu	Bommarabettu	Udupi
Hejamadi	Hejamadi	Udupi
Hirebettu	Athradi	Udupi
Innanje	Innanje	Udupi
Kattingere	Belle	Udupi
Kote	Kote	Udupi
Kudi (82)	Kodibettu	Udupi
Kukkehalli	Kukkehalli	Udupi
Kurkalu	Kurkalu	Udupi
Kuthyar	Kuthyar	Udupi
Majoor	Majur	Udupi
Marne	Manipura	Udupi
Mattu	Kote	Udupi
Muloor	Mallaru	Udupi
Nandicoor	Palimar	Udupi
Padebettu	Padubidri	Udupi
Padoor	Majur	Udupi
Padu	Kaup	Udupi
Palimar	Palimar	Udupi

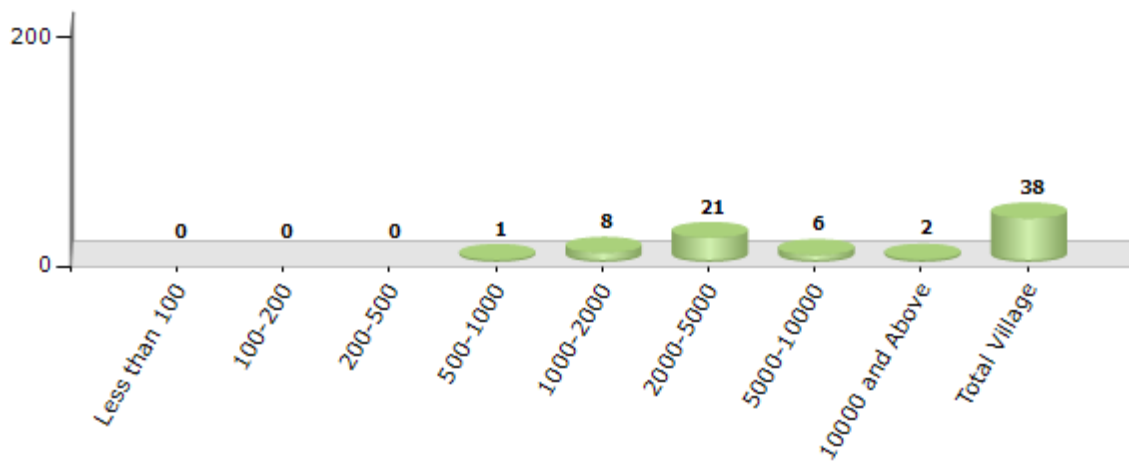
Contd....

Demographic

Number of Villages by Population Size - 2011

Less than 100	100-200	200-500	500-1000	1000-2000	2000-5000	5000-10000	10000 and Above	Total Village
0	0	0	1	8	21	6	2	38

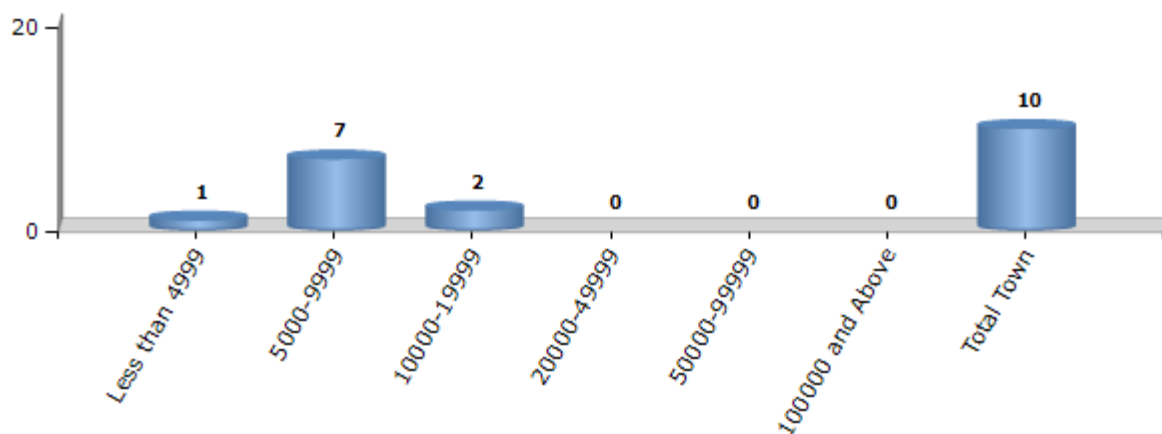
Number of Villages by Population Size - 2011



Number of Towns by Population Size - 2011

Less than 4999	5000-9999	10000-19999	20000-49999	50000-99999	100000 and Above	Total Town
1	7	2	0	0	0	10

Number of Towns by Population Size - 2011

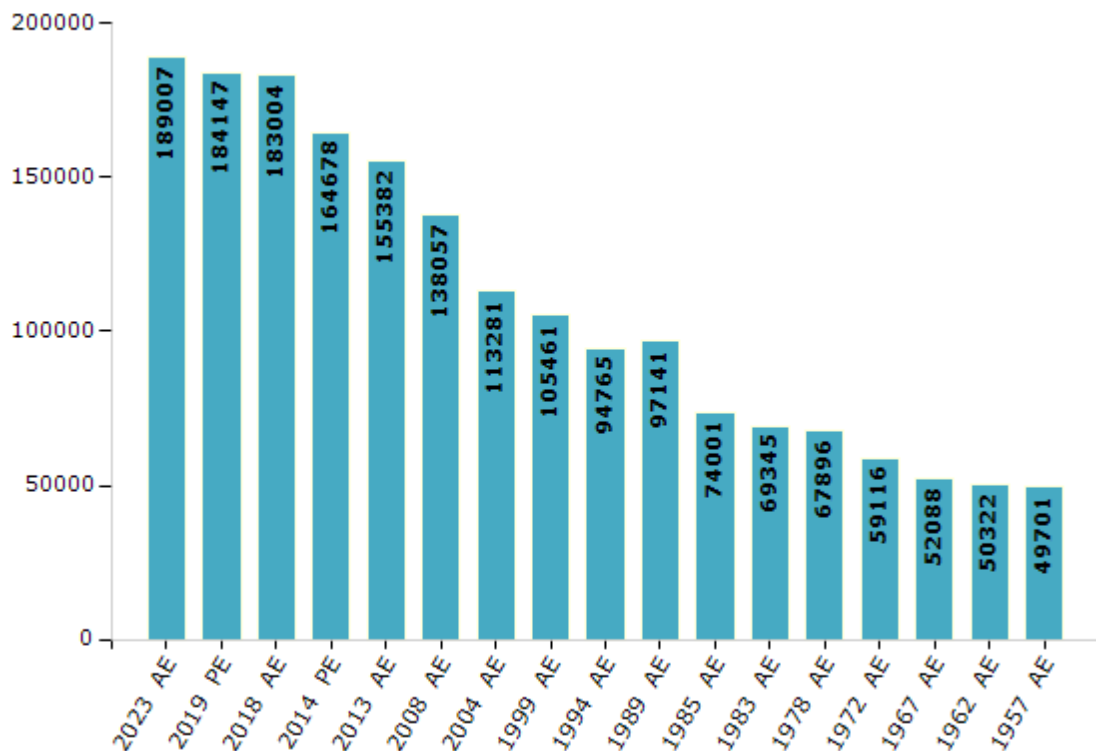


Electoral Features

Electors by Male & Female

Year	Male	Female	Others	Total	Year	Male	Female	Others	Total
2023 AE	90570	98432	5	189007	1999 AE	45446	60015	-	105461
2019 PE	87749	96385	13	184147	1994 AE	41049	53716	-	94765
2018 AE	87051	95949	4	183004	1989 AE	41964	55177	-	97141
2014 PE	77310	87365	3	164678	1985 AE	35017	38984	-	74001
2013 AE	72409	82971	2	155382	1983 AE	28615	40730	-	69345
2009 PE	-	-	-	-	1978 AE	27934	39962	-	67896
2008 AE	63056	75001	-	138057	1972 AE	25053	34063	-	59116
2004 PE	-	-	-	-	1967 AE	-	-	-	52088
2004 AE	50851	62430	-	113281	1962 AE	-	-	-	50322
1999 PE	-	-	-	-	1957 AE	-	-	-	49701

Number of Electors

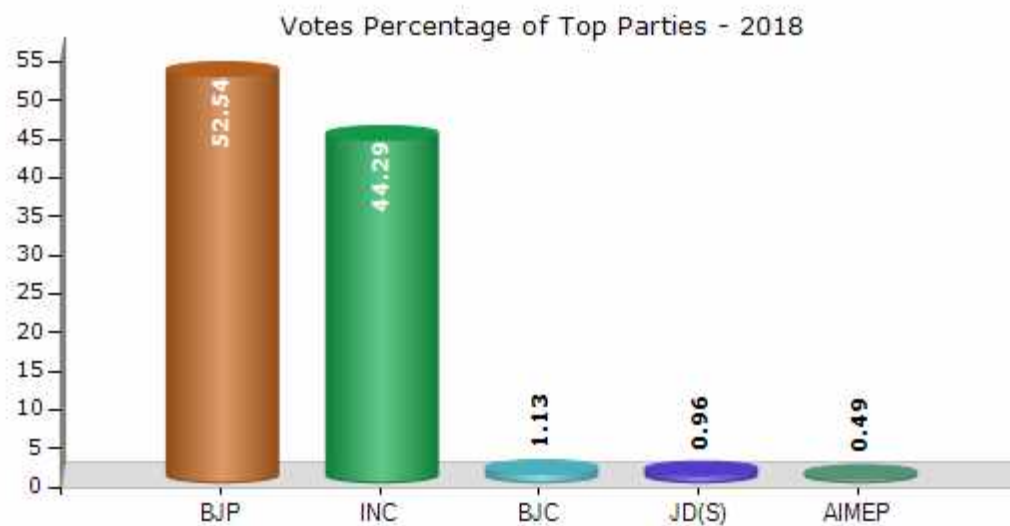


Note : AE : Assembly Election, PE : Assembly Segment of Parliamentary Election

Historical Summary Election Results

Summary Result of Assembly Election - 2018

Candidate Name	Party	Votes	Votes %
Lalaji .R. Mendon	BJP	75893	52.54
Vinay Kumar Sorake	INC	63976	44.29
Anupama Shenoy	BJC	1634	1.13
M.Mansoor Ibrahim	JD(S)	1393	0.96
Abdul Rahiman	AIMEP	713	0.49
	NOTA	839	0.58



Polling Station Level Election Results

Number and Name of Polling Stations (PS) (2018)

Number of Polling Stations	Name of Polling Stations	Number of Polling Stations	Name of Polling Stations
1	Vishwa Karma High School Bellampalli	22	Govt. Higher Primary School, Munduje, Bommarabettu
2	Jai Hind Private Higher Primary School, Kukkikatte, Bellmapalli, East Wing	23	Private Higher Primary School, Panchanabettu, (New Building)
3	Govt. Model Higher Primary School, Kukkehalli (West Wing)	24	Govt. Model Higher Primary School, Hiriyadka, (West Wing)
4	Govt. Model Higher Primary School, Kukkehalli East Wing	25	Govt. Model Higher Primary School, Hiriyadka (East Wing)
5	Govt. Higher Primary School, Baje, Kukkehalli	26	Govt. Junior College, Hiriyadka, (South Wing)
6	Govt. Higher Primary School, Balebailu, Perdoor (East Wing)	27	Govt. Junior College, Hiriyadka, South Wing East Side
7	Govt. Higher Primary School, Balebailu, Perdoor (West Wing)	28	Govt. Junior College, Hiriyadka, North Wing
8	Ananatha Padmanabha Temple Private Higher Primary School, Perdoor, North Wing	29	Govt. Junior College, Hiriyadka, Room No. 6, (North Wing)
9	Ananatha Padmanabha Temple Private Higher Primary School, Perdoor South Wing	30	Govt. Higher Primary School, Padu Anjaru (East Wing)
10	Perdoor High School, Perdoor, East Wing	31	Govt. Higher Primary School, Padu Anjaru (West Wing)
11	Perdoor High School, Perdoor, West Wing	32	Govt. Higher Primary School, Athradi, (East Wing)
12	Basel Mission Private Higher Primary School, Perdoor, (South Part)	33	Govt. Higher Primary School, Athradi, (West Wing)
13	Basel Mission Private Higher Primary School, Perdoor, (North Wing)	34	Govt. Higher Primary School, 80 Badagabettu, (Class Room 3)
14	Govt. Higher Primary School, Padigara, East Wing	35	Govt. Higher Primary School, 80 Badagabettu, (Class Room No. 4)
15	Govt. Higher Primary School, Padigara, West Wing	36	Govt. Higher Primary School, 80 Badagabettu, (Hall)
16	Govt. Lower Primary School, Bairampalli, (North Wing)	37	Govt. Higher Primary School, Rajeevanagar, 80 Badagabettu (Class Room No. 4)
17	Govt. Higher Primary School, Doopadakatte Bairampalli, (South Wing)	38	Govt. Higher Primary School, Rajeevanagar, 80 Badagubettu (Class Room No. 5)
18	Govt. Lower Primary School, Bairampalli, New Building	39	Govt. Higher Primary School, Rajeevanagar, New Building, (Class Room No. 7)
19	Govt. Higher Primary School, Kallala, 41 Shiroor, Old Building (North Wing)	40	Govt. Higher Primary School, Rajeevanagar, (Class Room No. 3)
20	Govt. Higher Primary School, Kallala 41 Shiroor, New Building, (South Wing)	41	Govt. Higher Primary School, Kajaraguttu, (North Wing)
21	Govt. Higher Primary School, Bellarapadi	42	Govt. Higher Primary School, Kajaraguttu, (East Wing)

Contd....

Polling Station Level Election Results

Polling Station-wise Votes Secured by Overall Top Five Parties in Kapu Assembly in Assembly Election (AE) under Udupi Chikmagalur Parliamentary Constituency in Karnataka (2018)

Number of Polling Station	Winner - Lalaji .R. Mendon (BJP)	Runner-up - Vinay Kumar Sorake (INC)	3rd - Anupama Shenoy (BJC)	4th - M.Mansoor Ibrahim (JD(S))	5th - Abdul Rahiman (AIMEP)	NOTA	Other	Total Votes Secured
36	425	253	10	6	4	4	0	702
37	216	234	3	6	3	9	0	471
38	376	211	6	1	0	8	0	602
39	551	263	13	7	3	6	0	843
40	452	404	14	5	1	9	0	885
41	368	250	7	12	4	5	0	646
42	617	307	19	13	3	2	0	961
43	368	170	7	9	2	8	0	564
44	426	252	8	9	3	5	0	703
45	426	324	1	2	2	3	0	758
46	283	251	6	5	1	2	0	548
47	359	216	8	5	3	4	0	595
48	424	289	8	7	5	4	0	737
49	301	258	2	7	1	2	0	571
50	506	389	10	6	6	8	0	925
51	421	398	9	7	3	2	0	840
52	182	225	2	0	2	0	0	411
53	178	573	4	10	2	1	0	768
54	291	398	10	13	1	1	0	714
55	352	456	11	2	7	2	0	830
56	715	315	10	7	3	6	0	1056
57	386	376	7	7	8	8	0	792
58	312	527	9	11	1	9	0	869
59	327	259	10	4	1	2	0	603
60	640	295	10	12	1	5	0	963
61	302	142	10	6	5	10	0	475
62	234	321	4	9	1	5	0	574
63	390	359	7	6	4	9	0	775
64	306	361	9	7	3	4	0	690
65	445	318	9	10	1	10	0	793
66	350	203	9	8	2	7	0	579
67	276	397	3	8	1	3	0	688
68	392	224	6	3	0	2	0	627
69	221	266	4	5	2	2	0	500
70	340	267	5	3	2	1	0	618

Contd....

Polling Station Level Election Results

Winner, Runner-up and 3rd Party Position & Winning Margin According to Polling Stations in Kapu Assembly in Assembly Election (AE) under Udupi Chikmagalur Parliamentary Constituency in Karnataka (2018)

Polling Station Number	Winner Party	Winner Votes (%)	Runner-up Party	Runner-up Votes (%)	Winning Margin Votes (%)	Third Party	Third Party Votes (%)	Other Votes (%)
71	BJP	234 (49.79)	INC	217 (46.17)	17 (3.62)	BJC	8 (1.7)	11 (2.34)
72	BJP	348 (60.95)	INC	211 (36.95)	137 (24)	BJC	5 (0.88)	7 (1.23)
73	INC	358 (55.16)	BJP	278 (42.84)	80 (12.32)	BJC	7 (1.08)	6 (0.92)
74	BJP	340 (53.88)	INC	275 (43.58)	65 (10.3)	BJC	10 (1.58)	6 (0.95)
75	BJP	344 (57.14)	INC	242 (40.2)	102 (16.94)	JD(S)	9 (1.5)	7 (1.16)
76	BJP	499 (66.09)	INC	230 (30.46)	269 (35.63)	BJC	8 (1.06)	18 (2.38)
77	BJP	514 (62.99)	INC	283 (34.68)	231 (28.31)	JD(S)	6 (0.74)	13 (1.59)
78	BJP	331 (87.8)	INC	39 (10.34)	292 (77.46)	AIMEP	4 (1.06)	3 (0.8)
79	BJP	227 (51.13)	INC	199 (44.82)	28 (6.31)	BJC	12 (2.7)	6 (1.35)
80	INC	328 (51.01)	BJP	298 (46.35)	30 (4.66)	BJC	6 (0.93)	11 (1.71)
81	BJP	339 (57.07)	INC	236 (39.73)	103 (17.34)	BJC	7 (1.18)	12 (2.02)
82	INC	381 (60.38)	BJP	240 (38.03)	141 (22.35)	BJC	4 (0.63)	6 (0.95)
83	INC	433 (52.42)	BJP	378 (45.76)	55 (6.66)	BJC	4 (0.48)	11 (1.33)
84	BJP	592 (60.72)	INC	355 (36.41)	237 (24.31)	BJC	14 (1.44)	14 (1.44)
85	INC	311 (51.24)	BJP	273 (44.98)	38 (6.26)	BJC	13 (2.14)	10 (1.65)
86	BJP	317 (51.29)	INC	281 (45.47)	36 (5.82)	BJC	8 (1.29)	12 (1.94)
87	INC	515 (51.6)	BJP	460 (46.09)	55 (5.51)	BJC	9 (0.9)	14 (1.4)
88	BJP	568 (57.78)	INC	387 (39.37)	181 (18.41)	BJC	11 (1.12)	17 (1.73)
89	BJP	481 (58.44)	INC	314 (38.15)	167 (20.29)	BJC	8 (0.97)	20 (2.43)
90	INC	347 (52.74)	BJP	288 (43.77)	59 (8.97)	JD(S)	10 (1.52)	13 (1.98)
91	INC	476 (59.57)	BJP	298 (37.3)	178 (22.27)	BJC	12 (1.5)	13 (1.63)
92	INC	342 (55.79)	BJP	251 (40.95)	91 (14.84)	BJC	11 (1.79)	9 (1.47)
93	INC	581 (64.34)	BJP	297 (32.89)	284 (31.45)	JD(S)	8 (0.89)	17 (1.88)
94	INC	546 (60.94)	BJP	333 (37.17)	213 (23.77)	BJC	5 (0.56)	12 (1.34)
95	BJP	269 (56.99)	INC	178 (37.71)	91 (19.28)	JD(S)	12 (2.54)	13 (2.75)
96	INC	493 (51.04)	BJP	427 (44.2)	66 (6.84)	BJC	15 (1.55)	31 (3.21)
97	BJP	374 (69.26)	INC	141 (26.11)	233 (43.15)	JD(S)	11 (2.04)	14 (2.59)
98	INC	548 (61.3)	BJP	328 (36.69)	220 (24.61)	JD(S)	8 (0.89)	10 (1.12)
99	BJP	418 (59.89)	INC	258 (36.96)	160 (22.93)	JD(S)	9 (1.29)	13 (1.86)
100	BJP	393 (53.98)	INC	307 (42.17)	86 (11.81)	BJC	12 (1.65)	16 (2.2)
101	INC	329 (58.02)	BJP	209 (36.86)	120 (21.16)	BJC	11 (1.94)	18 (3.17)
102	BJP	234 (50.21)	INC	222 (47.64)	12 (2.57)	JD(S)	4 (0.86)	6 (1.29)
103	INC	374 (54.44)	BJP	292 (42.5)	82 (11.94)	JD(S)	8 (1.16)	13 (1.89)
104	INC	478 (53.89)	BJP	385 (43.4)	93 (10.49)	BJC	12 (1.35)	12 (1.35)
105	BJP	343 (55.5)	INC	257 (41.59)	86 (13.91)	JD(S)	9 (1.46)	9 (1.46)

Contd....

Socio-Economic Amenities - Rural

Access to Education Facilities

Particulars	Number of Village (% of Population)				
	Available	Not Available	If Not Available (Distance of Nearest Facility)		
			A	B	C
Govt. Primary School	37 (99)	1 (1)	1 (1)	0 (0)	0 (0)
Private Primary School	9 (39)	29 (61)	0 (0)	0 (0)	0 (0)
Govt. Middle School	36 (98)	2 (2)	2 (2)	0 (0)	0 (0)
Private Middle School	10 (46)	28 (54)	0 (0)	0 (0)	0 (0)
Govt. Secondary School	19 (64)	19 (36)	13 (24)	3 (4)	0 (0)
Private Secondary School	11 (44)	27 (56)	0 (0)	0 (0)	0 (0)
Govt. Senior Secondary School	11 (47)	27 (53)	15 (30)	7 (12)	3 (4)
Private Senior Secondary School	5 (21)	33 (79)	0 (0)	0 (0)	0 (0)
Govt. Arts and Science Degree College	3 (12)	35 (88)	6 (10)	12 (37)	1 (4)
Private Arts and Science Degree College	1 (9)	37 (91)	8 (15)	6 (11)	1 (1)
Govt. Engineering College	0 (0)	38 (100)	0 (0)	0 (0)	0 (0)
Private Engineering College	0 (0)	38 (100)	5 (9)	9 (21)	24 (70)
Govt. Medicine College	0 (0)	38 (100)	0 (0)	0 (0)	0 (0)
Private Medicine College	0 (0)	38 (100)	10 (22)	6 (15)	22 (64)
Govt. Management Institute	0 (0)	38 (100)	0 (0)	0 (0)	0 (0)
Private Management Institute	0 (0)	38 (100)	2 (4)	8 (17)	28 (79)
Govt. Polytechnic	0 (0)	38 (100)	0 (0)	0 (0)	1 (6)
Private Polytechnic	0 (0)	38 (100)	3 (5)	9 (18)	25 (71)
Govt. Vocational Training School/ITI	1 (8)	37 (92)	1 (3)	3 (5)	3 (9)
Private Vocational Training School/ITI	0 (0)	38 (100)	4 (8)	18 (41)	8 (28)
Govt. Non Formal Training Centre	0 (0)	38 (100)	0 (0)	0 (0)	0 (0)
Private Non Formal Training Centre	1 (3)	37 (97)	2 (4)	8 (17)	27 (76)
Govt. School For Disabled	0 (0)	38 (100)	0 (0)	0 (0)	2 (4)
Private School For Disabled	1 (3)	37 (97)	7 (13)	10 (22)	18 (57)
Government Others	4 (29)	34 (71)	1 (2)	9 (22)	24 (47)
Private Others	0 (0)	38 (100)	0 (0)	0 (0)	0 (0)

Note : Distance A : Less than 5 km; B : Between 5-10 km; C : 10+ km.; Source : Data Analysis is based on 2011 Census.

DISCLAIMER

The Terms of Use and Disclaimer of Datanet India Private Limited (hereinafter referred to as "Datanet") for use of this analysis report of **Kapu Assembly Constituency (Kapu Vidhan Sabha) :-**

1. **Assembly Factbook™** is a Registered Trade Mark owned by Datanet.
2. All the maps are sketched and graphical representation only and have not been drawn to the scale and also not to represent the actual geographical area or boundary of the unit.
3. The data for the aforesaid analysis is based on authentic sources and has been culled from the various publications of Census, CSO and NSSO for district and block level data, various central and state government departments, Central & State Elections Commissions and the concerned Returning Officers' releases, Electoral Rolls, Election results and allied publications, internal assessment, surveys, estimates and analysis. Therefore, certain adjustment of data at micro level may have been done to arrive closer to the macro data.
4. Data have been provided on an "As Is" and "As AVAILABLE" basis
5. The colours shown in the maps or diagram and charts of a particular party, alliance or AC are indicative and do not represent them.
6. This publication which includes maps, sheets, graphs and data would be the property under copyright of Datanet only. The user may use these for its internal study, analysis and research purposes. It's public display, re-selling or any commercial uses by the user are not allowed.
7. Datanet has taken due care and caution in compilation and processing of data and allied information, but does not guarantee the accuracy, adequacy or completeness of any information/analysis and will be not responsible for any errors or omissions or for the results obtained from the use of such information/analysis.
8. All the contents for the publication have been culled from various authentic sources and Datanet reasonably believes such sources to be reliable, but does not make any representations, express or implied as to the accuracy or fitness of use of such information. The information or contents of the information/analysis do not constitute advice and should not be relied upon in making (or refraining from making) any decision. Any reliance placed upon the information provided by Datanet is the sole responsibility and strictly at the user's risk.
9. In no event will Datanet be liable for any damages (including, without limitation, damages for loss of business projects, or loss of profits) arising in contract, tort or otherwise from the use of or inability to use any of its contents, or from any action taken (or refrained from being taken) as a result of using the analysis or any of its contents. Datanet its directors, owners, editors, officials, employees, distributor and agents or any associate will not be liable for any errors in the information contained or any consequences arising from the use of the contents of the provided information/analysis.
10. If any provision of these terms and conditions is held invalid or illegal or unenforceable for any reason by any court of competent jurisdiction, such provision shall be severed and the remainder of provisions of the terms and conditions shall continue in full force and effect as if the Term of Use had been executed with the invalid, illegal or unenforceable provision eliminated.
11. If there are any discrepancies in the information provided, please bring it to attention of Datanet for suitable rectification measures.

**Buy Online This Complete Book At
Datanet India eBooks Store**

www.indiastatpublications.com

or go directly at

[http://www.indiastatpublications.com/
Assembly_factbook/Karnataka/Udupi_Chikmagalur/ Kapu](http://www.indiastatpublications.com/Assembly_factbook/Karnataka/Udupi_Chikmagalur/Kapu)

 **indiastat**elections

ISBN - 978-93-5802-012-0



9 789358 020120