



Karnataka

Assembly Factbook™

Sagar Assembly Constituency



Key Electoral Data of Sagar
Assembly Constituency (Vidhan Sabha)

Karnataka

Assembly Factbook™

Sagar Assembly Constituency



Sagar Vidhan Sabha

Editor & Director

Dr. R.K. Thukral

Research Editor

Dr. Shafeeq Rahman

Compiled, Researched and Published by Datanet India Pvt. Ltd.

D-100, 1st Floor,

Okhla Industrial Area, Phase-I,

New Delhi- 110020.

Ph.: 91-11- 43580781-84

Email : support@indiastatpublications.com

Website : <http://www.indiastatelections.com>

Online Book Store :

www.indiastatpublications.com

Report No. : AFB/KA-117-0125

ISBN : 978-93-5802-256-8

First Edition : January, 2018

Eighth Updated Edition : January, 2025

Price : Rs.11500/-

US\$ 310

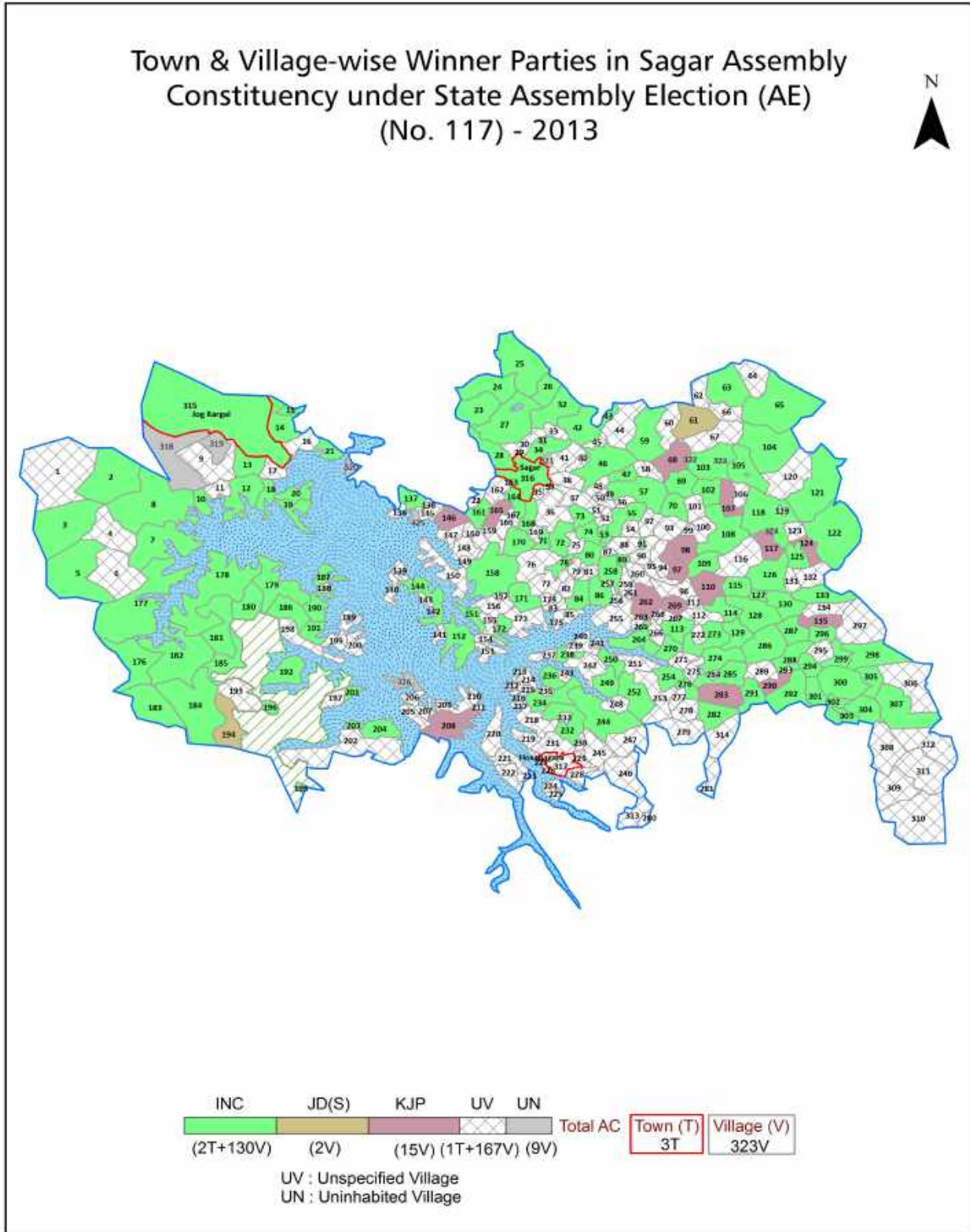
© Datanet India Pvt. Ltd.

All rights reserved. No part of this book may be reproduced, stored in a retrieval system or transmitted in any form or by any means, mechanical photocopying, photographing, scanning, recording or otherwise without the prior written permission of the publisher. Please refer to Disclaimer at page no. 239 for the use of this publication.

Printed in India

No.	Particulars	Page No.
	Introduction	
1	Assembly Constituency - (Vidhan Sabha) at a Glance Features of Assembly as per Delimitation Commission of India (2008)	1-2
	Location and Political Maps	
2	Location Map Boundaries of Assembly Constituency - (Vidhan Sabha) in District Boundaries of Assembly Constituency under Parliamentary Constituency - (Lok Sabha) Town & Village-wise Winner Parties- 2024, 2023, 2019, 2018, 2014, 2013 and 2009	3-11
	Administrative Setup (2011)	
3	District Sub-district Towns Villages Inhabited Villages Uninhabited Villages Village Panchayat Intermediate Panchayat	12-27
	Demographics (2011)	
4	Population Households Rural/Urban Population Towns and Villages by Population Size Sex Ratio (Total & 0-6 Years) Religious Population Social Population Literacy Rate	28-29
	Electoral Features	
5	Important Dates of Last Elections Held Electors by Gender Service Electors Voters Voters Turnout Polling Stations & Average Number of Electors per Polling Station Electors by Age Group Present Elected Representatives	30-35
	Historical Summary Election Results	
6	Vote Share of Major Parties Winning Margin (Number & Percentage) Polarity of Parties Summary Result of Assembly Segment of Parliamentary Elections 2024, 2019, 2014, 2009, 2004 and 1999 Summary Result of Assembly Elections 2023, 2018, 2013, 2008, 2004, 1999, 1994, 1989, 1985, 1983, 1978, 1972, 1967, 1962 and 1957	36-59
	Polling Station Level Election Results	
7	Name and Number of Polling Station 2024, 2023, 2019, 2018, 2014, 2013 and 2009 Polling Station-wise Electors, Voters & Voters Turnout 2024, 2023, 2019, 2018, 2014, 2013 and 2009 Polling Station wise Elections Results 2024, 2023, 2019, 2018, 2014, 2013 and 2009	60-219
	Share of Assembly Constituency	
8	Share of Assembly Constituency - (Vidhan Sabha) in State, District and Parliamentary Constituency - (Lok Sabha)	220
	Socio-Economic Amenities (2011)	
9	Access to Administrative Units Agricultural, Manufacturing and Industrial Commodities Demographic Indicators Education Health & Manpower Drinking Water Supply Sanitation Entertainment and Recreations Infrastructure Power Food Allocation Distribution and Marketing of Agriculture Commodities Infrastructure Transport and Road Infrastructure Communication Banking and Financial Services Land Use Irrigation Source	222-236
10	Abbreviation & Sources	237-238
11	Disclaimer	239

Location & Political Map



Administrative Setup

List of Village Panchayat & Intermediate Panchayat (Block) Name - 2011

Village Name	Village Panchayat Name	Intermediate Panchayat Name
Achapura	Achapura	Sagar
Adagalale	Shankanna Shanubhog	Sagar
Adaranthe	Keladi	Sagar
Adavalli	Sonale	Hosanagara
Adur	Yadehalli	Sagar
Alageri Mandri	Haridravathi	Hosanagara
Alavalli	Kenchanala	Hosanagara
Amachi	Haridravathi	Hosanagara
Amachi	Haridravathi	Hosanagara
Ambaragodlu	Kolur	Sagar
Analekoppa	Bhimaneri	Sagar
Anandapuram	Anandapuram	Sagar
Andagoli	Nitturu	Hosanagara
Araballi	Tumari	Sagar
Aragodi	Maruthipura	Hosanagara
Aralagodu	Aralagodu	Sagar
Aralikoppa	Kalmane	Sagar
Arasalu	Arasalu	Hosanagara
Aravade	Aralagodu	Sagar
Athavadi	Heggodu	Sagar
Avade	Tumari	Sagar
Avinahalli	Avinahalli	Sagar
Balagodu	Nadakalasi	Sagar
Balasagodu	Ulluru	Sagar
Balegundi	Ulluru	Sagar
Balige	Channagonda	Sagar
Ballibylu	Hosur	Sagar
Balur	Balur	Hosanagara
Banadakoppa	Ulluru	Sagar

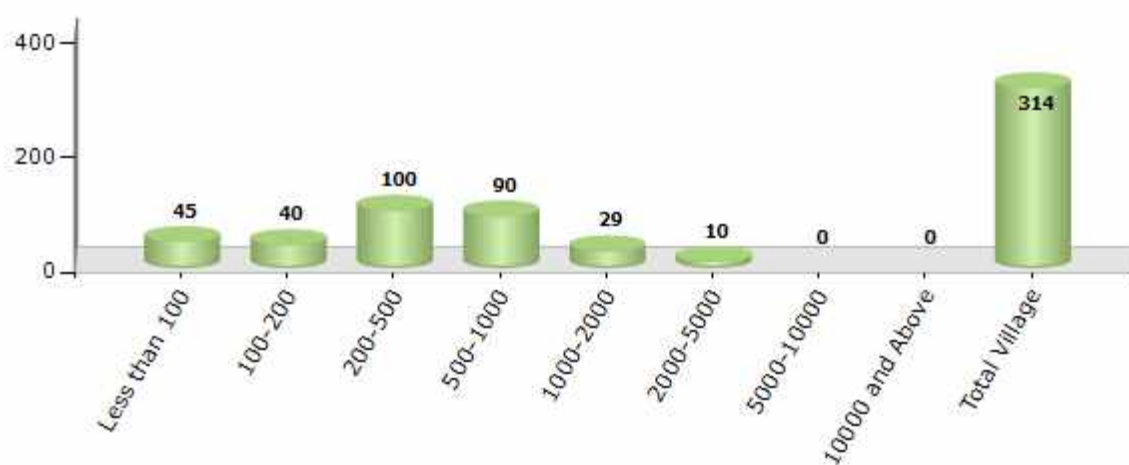
Contd....

Demographic

Number of Villages by Population Size - 2011

Less than 100	100-200	200-500	500-1000	1000-2000	2000-5000	5000-10000	10000 and Above	Total Village
45	40	100	90	29	10	0	0	314

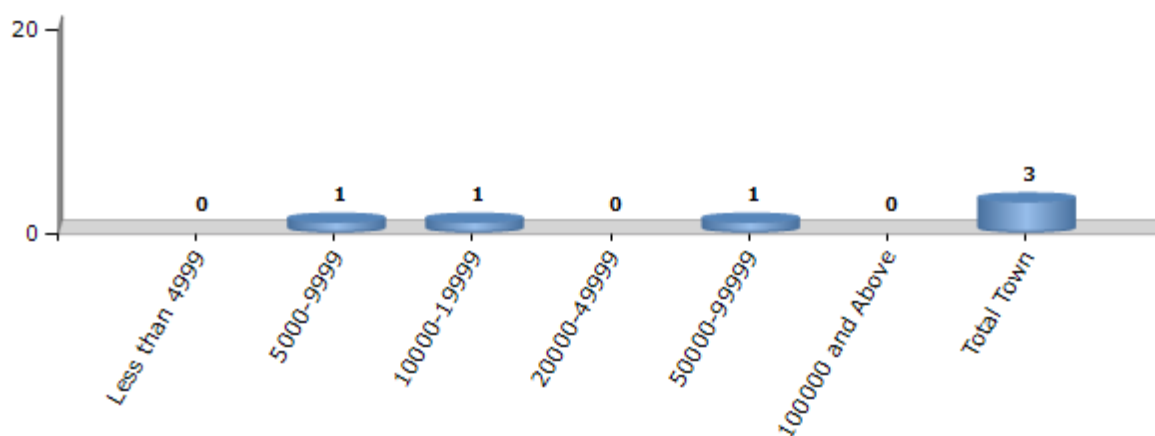
Number of Villages by Population Size - 2011



Number of Towns by Population Size - 2011

Less than 4999	5000-9999	10000-19999	20000-49999	50000-99999	100000 and Above	Total Town
0	1	1	0	1	0	3

Number of Towns by Population Size - 2011

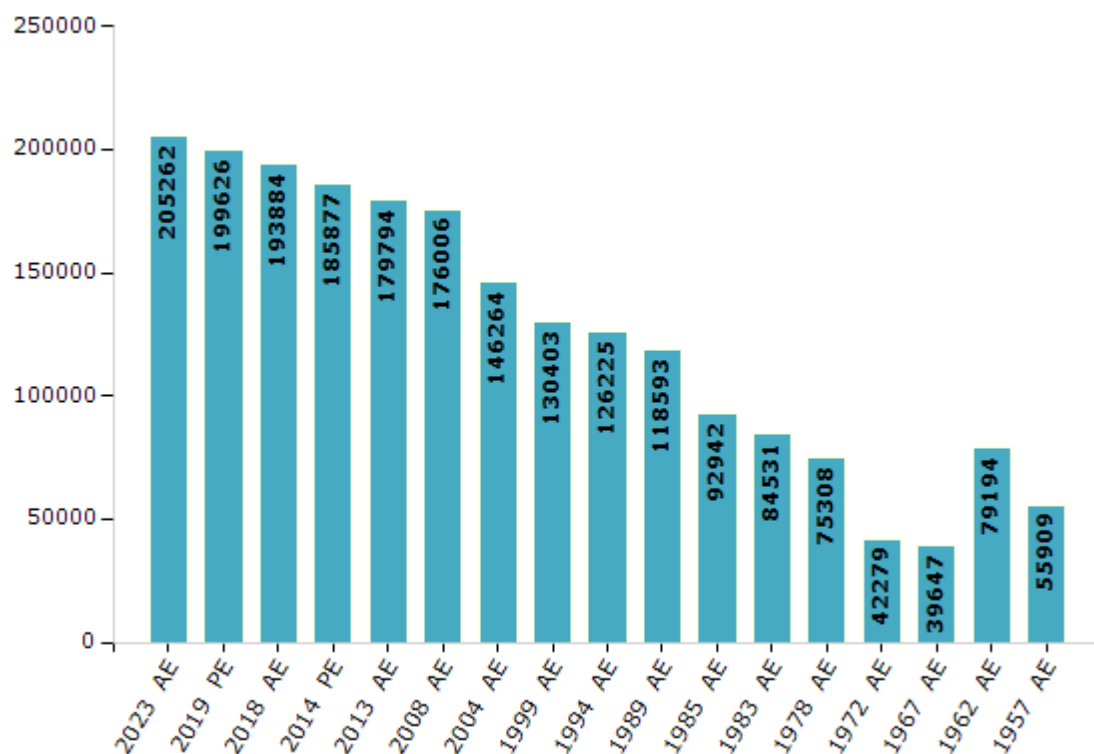


Electoral Features

Electors by Male & Female

Year	Male	Female	Others	Total	Year	Male	Female	Others	Total
2023 AE	101661	103599	2	205262	1999 AE	65580	64823	-	130403
2019 PE	99050	100575	1	199626	1994 AE	64864	61361	-	126225
2018 AE	96716	97166	2	193884	1989 AE	61815	56778	-	118593
2014 PE	92705	93166	6	185877	1985 AE	48353	44589	-	92942
2013 AE	90032	89758	4	179794	1983 AE	44344	40187	-	84531
2009 PE	-	-	-	-	1978 AE	39161	36147	-	75308
2008 AE	87525	88481	-	176006	1972 AE	22530	19749	-	42279
2004 PE	-	-	-	-	1967 AE	-	-	-	39647
2004 AE	73638	72626	-	146264	1962 AE	-	-	-	79194
1999 PE	-	-	-	-	1957 AE	-	-	-	55909

Number of Electors

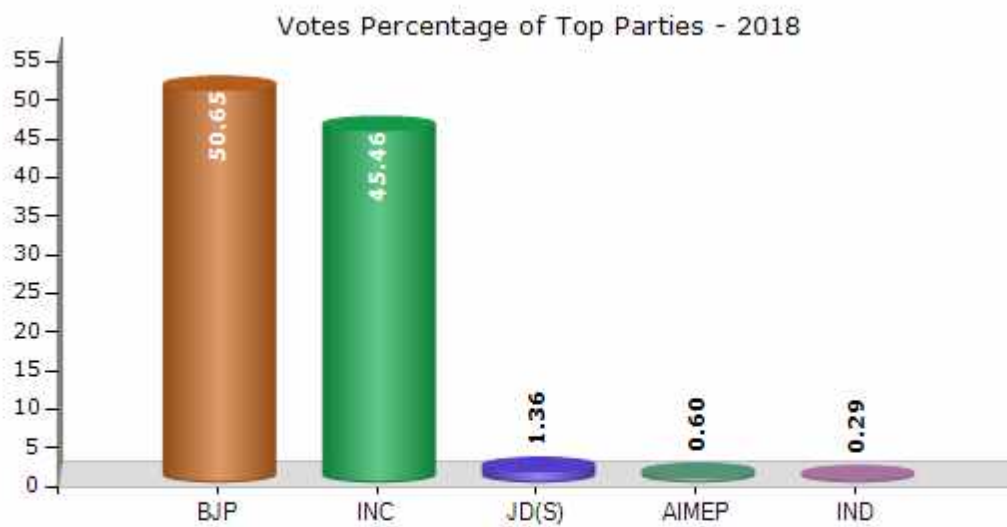


Note : AE : Assembly Election, PE : Assembly Segment of Parliamentary Election

Historical Summary Election Results

Summary Result of Assembly Election - 2018

Candidate Name	Party	Votes	Votes %
H Halappa Harathalu	BJP	78475	50.65
Kagodu Thimmappa	INC	70436	45.46
M B Girishgowda	JD(S)	2100	1.36
Kalavathi	AIMEP	927	0.6
Kambalikoppa K Lakshmana	IND	448	0.29
Harate Gamappa Master	IND	415	0.27
Duguru Parameshwara	SWARAJ	378	0.24
Padmavathi	IND	254	0.16
	NOTA	1511	0.98



Polling Station Level Election Results

Number and Name of Polling Stations (PS) (2023)

Number of Polling Stations	Name of Polling Stations	Number of Polling Stations	Name of Polling Stations
1	Government Junior Primary School, Sunkadamane	22	Govt Senior Primary School, Bilisiri
2	Government Senior Primary School Henny Mazare Talakale	23	Government Senior Primary School, Padavagodu
3	Government Senior Primary School, Svp Colony, Room No-1 Svp Jog	24	Government Senior Primary School, Belur
4	Government Higher Primary School, Svp Colony, Room No-2 Svp Jog	25	Government Junior Primary School, Masur Town
5	Kpcl High School Room-1 Jog	26	Government Senior Primary School, Melavare
6	Kpcl High School, Room-2 Jog	27	Government Senior Primary School, Etc
7	Government Advanced Senior Primary School, Room No-1, Kargal	28	Bharti High School Keladi Mazare Banda
8	Government Upgraded Senior Primary School, Room No-2, Kargal Colony	29	Govt Senior Primary School, Keladi
9	Govt High School Kargal	30	Government Higher Primary School, Malwe
10	Govt High School Kargal	31	Government Senior Primary School, Eli
11	Government Senior Primary School, Linganamakki	32	Government Higher Primary School, MI Halli
12	Government Junior Primary School, Eddalli Malakore Kargal	33	Government Senior Primary School, Belandur
13	Government Junior Primary School, Kanutota	34	Government Junior Primary School, Chennapur
14	Govt Senior Primary School, Edwani	35	Government Higher Primary School, Bhairapur
15	Government Junior Primary School, Kolchagaru	36	Government Junior Primary School, Kudigere
16	Govt Senior Primary School Maneghatta Chikka Nellore Mazare	37	Government High School, North Side, Tygarti.
17	Government Junior Primary School, Guddemane Chikkanellur Mazare	38	Government High School, South Side, Tygarti
18	Government Senior Primary School, Barur	39	Government Junior Primary School, Bhimneri
19	Government Junior Primary School Muttalabailu	40	Govt Senior Primary School Suranagadde, Bhimneri Mazare
20	Govt Senior Primary School, Korlikoppa	41	Government Junior Primary School, Kannur
21	Government Higher Primary School, Jambani	42	Govt Junior Primary School, Baderu

Contd....

Polling Station Level Election Results

Polling Station-wise Votes Secured by Overall Top Five Parties in Sagar Assembly in Assembly Election (AE) under Shimoga Parliamentary Constituency in Karnataka (2023)

Number of Polling Station	Winner - Gopala Krishna Beluru (INC)	Runner-up - H.Halappa Harathalu (BJP)	3rd - K Diwakara (AAP)	4th - Somaraja N (UPJP)	5th - ? Syed Zakeer (JD(S))	NOTA	Other	Total Votes Secured
36	196	142	4	1	1	2	4	350
37	505	502	7	2	3	5	9	1033
38	466	380	1	1	3	1	8	860
39	246	47	0	0	0	1	0	294
40	776	381	1	7	1	20	13	1199
41	195	119	12	2	1	4	3	336
42	268	253	9	4	1	8	2	545
43	254	183	2	2	2	6	0	449
44	871	288	5	9	2	15	1	1191
45	691	305	5	2	2	9	10	1024
46	324	251	5	3	5	1	4	593
47	337	331	1	4	2	4	6	685
48	441	313	8	2	0	16	4	784
49	286	586	7	4	1	5	12	901
50	197	395	9	2	1	9	4	617
51	262	284	1	2	0	4	3	556
52	603	436	5	3	0	12	5	1064
53	228	309	4	10	0	5	3	559
54	240	243	2	3	1	9	5	503
55	313	466	2	4	3	6	2	796
56	186	378	5	0	2	6	6	583
57	396	496	4	2	2	8	12	920
57A	125	109	1	2	0	2	0	239
58	319	371	5	2	1	6	8	712
59	52	267	1	1	1	8	3	333
60	307	438	8	7	2	9	5	776
61	190	334	2	2	2	4	3	537
62	225	228	3	7	1	6	4	474
63	198	429	7	2	5	6	9	656
64	254	701	7	3	2	16	4	987
65	342	246	3	1	2	8	9	611
66	230	510	8	6	1	6	18	779
67	110	447	27	2	1	12	10	609
68	105	424	9	1	0	9	4	552
69	270	382	13	5	2	4	1	677

Contd....

Polling Station Level Election Results

Winner, Runner-up and 3rd Party Position & Winning Margin According to Polling Stations in Sagar Assembly in Assembly Election (AE) under Shimoga Parliamentary Constituency in Karnataka (2023)

Polling Station Number	Winner Party	Winner Votes (%)	Runner-up Party	Runner-up Votes (%)	Winning Margin Votes (%)	Third Party	Third Party Votes (%)	Other Votes (%)
70	BJP	454 (57.54)	INC	318 (40.3)	136 (17.24)	AAP	5 (0.63)	12 (1.52)
70A	BJP	162 (60.45)	INC	100 (37.31)	62 (23.14)	UPJP	2 (0.75)	4 (1.49)
71	INC	509 (56.12)	BJP	381 (42.01)	128 (14.11)	UPJP	5 (0.55)	12 (1.32)
72	BJP	487 (55.15)	INC	371 (42.02)	116 (13.13)	UPJP	6 (0.68)	19 (2.15)
73	BJP	230 (53.99)	INC	188 (44.13)	42 (9.86)	JD(S)	2 (0.47)	6 (1.41)
74	INC	601 (54.54)	BJP	458 (41.56)	143 (12.98)	UPJP	9 (0.82)	34 (3.09)
75	INC	495 (62.34)	BJP	284 (35.77)	211 (26.57)	UPJP	3 (0.38)	12 (1.51)
76	INC	347 (55.52)	BJP	260 (41.6)	87 (13.92)	AAP	5 (0.8)	13 (2.08)
77	BJP	481 (54.23)	INC	380 (42.84)	101 (11.39)	UPJP	4 (0.45)	22 (2.48)
78	INC	442 (71.18)	BJP	170 (27.38)	272 (43.8)	AAP	2 (0.32)	7 (1.13)
79	INC	213 (59.83)	BJP	133 (37.36)	80 (22.47)	IND (TNS)	3 (0.84)	7 (1.97)
80	INC	251 (67.11)	BJP	114 (30.48)	137 (36.63)	AAP	2 (0.53)	7 (1.87)
81	INC	269 (65.45)	BJP	134 (32.6)	135 (32.85)	AAP	2 (0.49)	6 (1.46)
82	INC	473 (77.92)	BJP	130 (21.42)	343 (56.5)	UPJP	1 (0.16)	3 (0.49)
83	INC	332 (77.03)	BJP	94 (21.81)	238 (55.22)	AAP	1 (0.23)	4 (0.93)
84	INC	365 (58.21)	BJP	249 (39.71)	116 (18.5)	IND (TNS)	3 (0.48)	10 (1.59)
85	INC	310 (56.26)	BJP	234 (42.47)	76 (13.79)	AAP	4 (0.73)	3 (0.54)
85A	INC	359 (70.95)	BJP	135 (26.68)	224 (44.27)	AAP	3 (0.59)	9 (1.78)
86	BJP	225 (56.53)	INC	162 (40.7)	63 (15.83)	AAP	2 (0.5)	9 (2.26)
87	INC	386 (60.31)	BJP	245 (38.28)	141 (22.03)	UPJP	2 (0.31)	7 (1.09)
88	INC	545 (86.65)	BJP	77 (12.24)	468 (74.41)	UPJP	2 (0.32)	5 (0.79)
89	INC	654 (72.75)	BJP	234 (26.03)	420 (46.72)	IND (SVP)	4 (0.44)	7 (0.78)
90	INC	273 (63.19)	BJP	152 (35.19)	121 (28)	AAP	1 (0.23)	6 (1.39)
91	BJP	287 (53.64)	INC	235 (43.93)	52 (9.71)	UPJP	3 (0.56)	10 (1.87)
92	INC	518 (89.77)	BJP	51 (8.84)	467 (80.93)	IND (TNS)	3 (0.52)	5 (0.87)
93	INC	336 (72.26)	BJP	118 (25.38)	218 (46.88)	AAP	3 (0.65)	8 (1.72)
94	INC	385 (66.72)	BJP	180 (31.2)	205 (35.52)	UPJP	3 (0.52)	9 (1.56)
95	INC	532 (51.1)	BJP	495 (47.55)	37 (3.55)	AAP	3 (0.29)	11 (1.06)
96	INC	556 (70.56)	BJP	217 (27.54)	339 (43.02)	UPJP	3 (0.38)	12 (1.52)
97	INC	489 (62.61)	BJP	275 (35.21)	214 (27.4)	AAP	5 (0.64)	12 (1.54)
98	BJP	248 (55.36)	INC	184 (41.07)	64 (14.29)	JD(S)	5 (1.12)	11 (2.46)
99	BJP	513 (51.87)	INC	448 (45.3)	65 (6.57)	KRS	4 (0.4)	24 (2.43)
100	BJP	199 (57.68)	INC	137 (39.71)	62 (17.97)	JD(S)	3 (0.87)	6 (1.74)
101	INC	276 (51.21)	BJP	249 (46.2)	27 (5.01)	UPJP	3 (0.56)	11 (2.04)
102	INC	159 (52.65)	BJP	135 (44.7)	24 (7.95)	IND (SVP)	3 (0.99)	5 (1.66)

Contd....

Socio-Economic Amenities - Rural

Access to Education Facilities

Particulars	Number of Village (% of Population)				
	Available	Not Available	If Not Available (Distance of Nearest Facility)		
			A	B	C
Govt. Primary School	220 (91)	94 (9)	65 (6)	26 (3)	0 (0)
Private Primary School	12 (9)	302 (91)	0 (0)	0 (0)	0 (0)
Govt. Middle School	123 (63)	191 (37)	109 (19)	71 (14)	0 (0)
Private Middle School	12 (9)	302 (91)	4 (1)	2 (0)	0 (0)
Govt. Secondary School	32 (24)	282 (76)	118 (33)	129 (31)	25 (8)
Private Secondary School	7 (6)	307 (94)	4 (1)	0 (0)	0 (0)
Govt. Senior Secondary School	10 (9)	304 (91)	54 (18)	133 (39)	112 (30)
Private Senior Secondary School	5 (3)	309 (97)	3 (2)	0 (0)	0 (0)
Govt. Arts and Science Degree College	2 (3)	312 (97)	25 (8)	58 (20)	196 (54)
Private Arts and Science Degree College	1 (2)	313 (98)	5 (1)	13 (7)	14 (5)
Govt. Engineering College	0 (0)	314 (100)	0 (0)	0 (0)	4 (1)
Private Engineering College	0 (0)	314 (100)	0 (0)	0 (0)	310 (99)
Govt. Medicine College	0 (0)	314 (100)	14 (8)	51 (17)	249 (75)
Private Medicine College	0 (0)	314 (100)	0 (0)	0 (0)	0 (0)
Govt. Management Institute	1 (0)	313 (100)	2 (3)	0 (0)	0 (0)
Private Management Institute	1 (1)	313 (99)	9 (3)	8 (2)	279 (89)
Govt. Polytechnic	1 (0)	313 (100)	5 (1)	6 (1)	95 (32)
Private Polytechnic	0 (0)	314 (100)	12 (4)	28 (11)	167 (50)
Govt. Vocational Training School/ITI	1 (0)	313 (100)	18 (6)	37 (15)	134 (39)
Private Vocational Training School/ITI	2 (4)	312 (96)	8 (5)	31 (11)	83 (19)
Govt. Non Formal Training Centre	0 (0)	314 (100)	22 (8)	33 (12)	195 (55)
Private Non Formal Training Centre	0 (0)	314 (100)	4 (1)	14 (4)	46 (20)
Govt. School For Disabled	0 (0)	314 (100)	7 (4)	10 (4)	242 (68)
Private School For Disabled	0 (0)	314 (100)	4 (1)	5 (1)	46 (22)
Government Others	3 (6)	311 (94)	7 (3)	11 (4)	242 (66)
Private Others	1 (3)	313 (97)	4 (2)	4 (1)	43 (17)

Note : Distance A : Less than 5 km; B : Between 5-10 km; C : 10+ km.; Source : Data Analysis is based on 2011 Census.

DISCLAIMER

The Terms of Use and Disclaimer of Datanet India Private Limited (hereinafter referred to as "Datanet") for use of this analysis report of **Sagar Assembly Constituency (Sagar Vidhan Sabha)** :-

1. **Assembly Factbook™** is a Registered Trade Mark owned by Datanet.
2. All the maps are sketched and graphical representation only and have not been drawn to the scale and also not to represent the actual geographical area or boundary of the unit.
3. The data for the aforesaid analysis is based on authentic sources and has been culled from the various publications of Census, CSO and NSSO for district and block level data, various central and state government departments, Central & State Elections Commissions and the concerned Returning Officers' releases, Electoral Rolls, Election results and allied publications, internal assessment, surveys, estimates and analysis. Therefore, certain adjustment of data at micro level may have been done to arrive closer to the macro data.
4. Data have been provided on an "As Is" and "As AVAILABLE" basis
5. The colours shown in the maps or diagram and charts of a particular party, alliance or AC are indicative and do not represent them.
6. This publication which includes maps, sheets, graphs and data would be the property under copyright of Datanet only. The user may use these for its internal study, analysis and research purposes. It's public display, re-selling or any commercial uses by the user are not allowed.
7. Datanet has taken due care and caution in compilation and processing of data and allied information, but does not guarantee the accuracy, adequacy or completeness of any information/analysis and will be not responsible for any errors or omissions or for the results obtained from the use of such information/analysis.
8. All the contents for the publication have been culled from various authentic sources and Datanet reasonably believes such sources to be reliable, but does not make any representations, express or implied as to the accuracy or fitness of use of such information. The information or contents of the information/analysis do not constitute advice and should not be relied upon in making (or refraining from making) any decision. Any reliance placed upon the information provided by Datanet is the sole responsibility and strictly at the user's risk.
9. In no event will Datanet be liable for any damages (including, without limitation, damages for loss of business projects, or loss of profits) arising in contract, tort or otherwise from the use of or inability to use any of its contents, or from any action taken (or refrained from being taken) as a result of using the analysis or any of its contents. Datanet its directors, owners, editors, officials, employees, distributor and agents or any associate will not be liable for any errors in the information contained or any consequences arising from the use of the contents of the provided information/analysis.
10. If any provision of these terms and conditions is held invalid or illegal or unenforceable for any reason by any court of competent jurisdiction, such provision shall be severed and the remainder of provisions of the terms and conditions shall continue in full force and effect as if the Term of Use had been executed with the invalid, illegal or unenforceable provision eliminated.
11. If there are any discrepancies in the information provided, please bring it to attention of Datanet for suitable rectification measures.

**Buy Online This Complete Book At
Datanet India eBooks Store**

www.indiastatpublications.com

or go directly at

[http://www.indiastatpublications.com/
Assembly_factbook/Karnataka/Shimoga/Sagar](http://www.indiastatpublications.com/Assembly_factbook/Karnataka/Shimoga/Sagar)



i **india**stat**elections**

ISBN : 978-93-5802-256-8



9 789358 022568