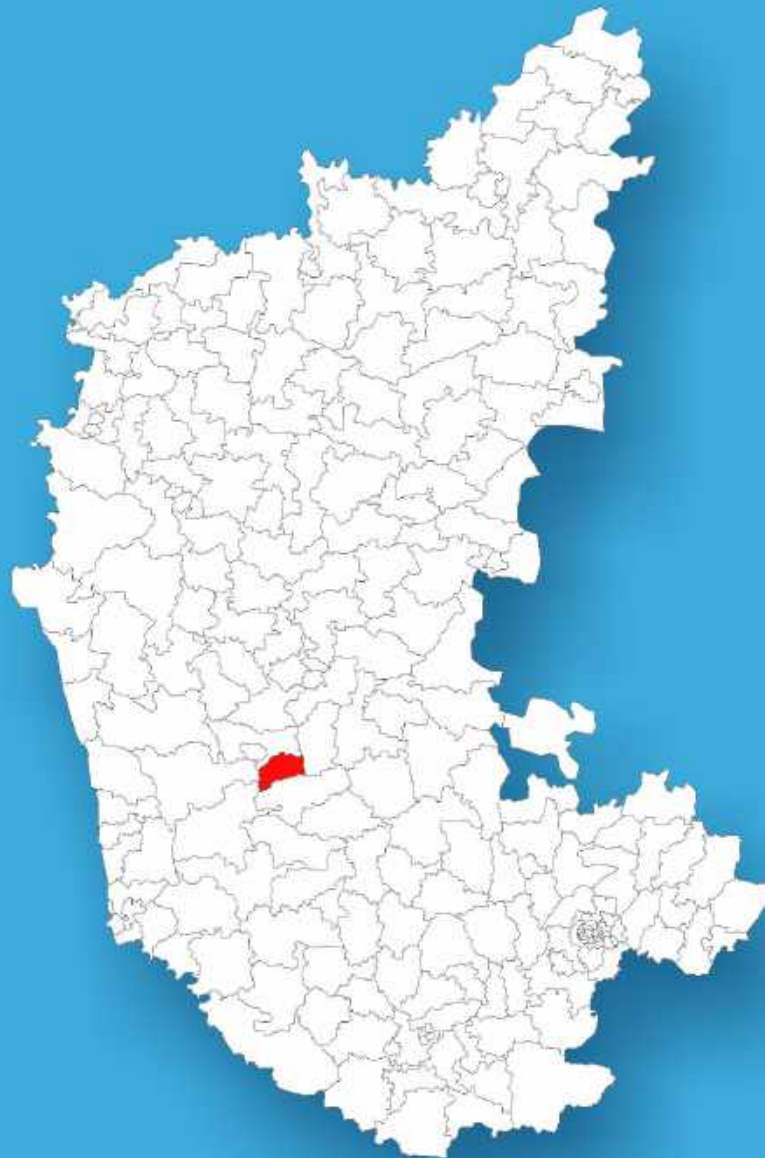




Karnataka

Assembly Factbook™

Bhadravati Assembly Constituency



Key Electoral Data of Bhadravati
Assembly Constituency (Vidhan Sabha)

Karnataka

Assembly Factbook™

Bhadravati Assembly Constituency



Bhadravati Vidhan Sabha

Editor & Director

Dr. R.K. Thukral

Research Editor

Dr. Shafeeq Rahman

Compiled, Researched and Published by Datanet India Pvt. Ltd.

D-100, 1st Floor,

Okhla Industrial Area, Phase-I,

New Delhi- 110020.

Ph.: 91-11- 43580781-84

Email : support@indiastatpublications.com

Website : <http://www.indiastatelections.com>

Online Book Store :

www.indiastatpublications.com

Report No. : AFB/KA-112-0125

ISBN : 978-93-5802-261-2

First Edition : January, 2018

Eighth Updated Edition : January, 2025

Price : Rs.11500/-

US\$ 310

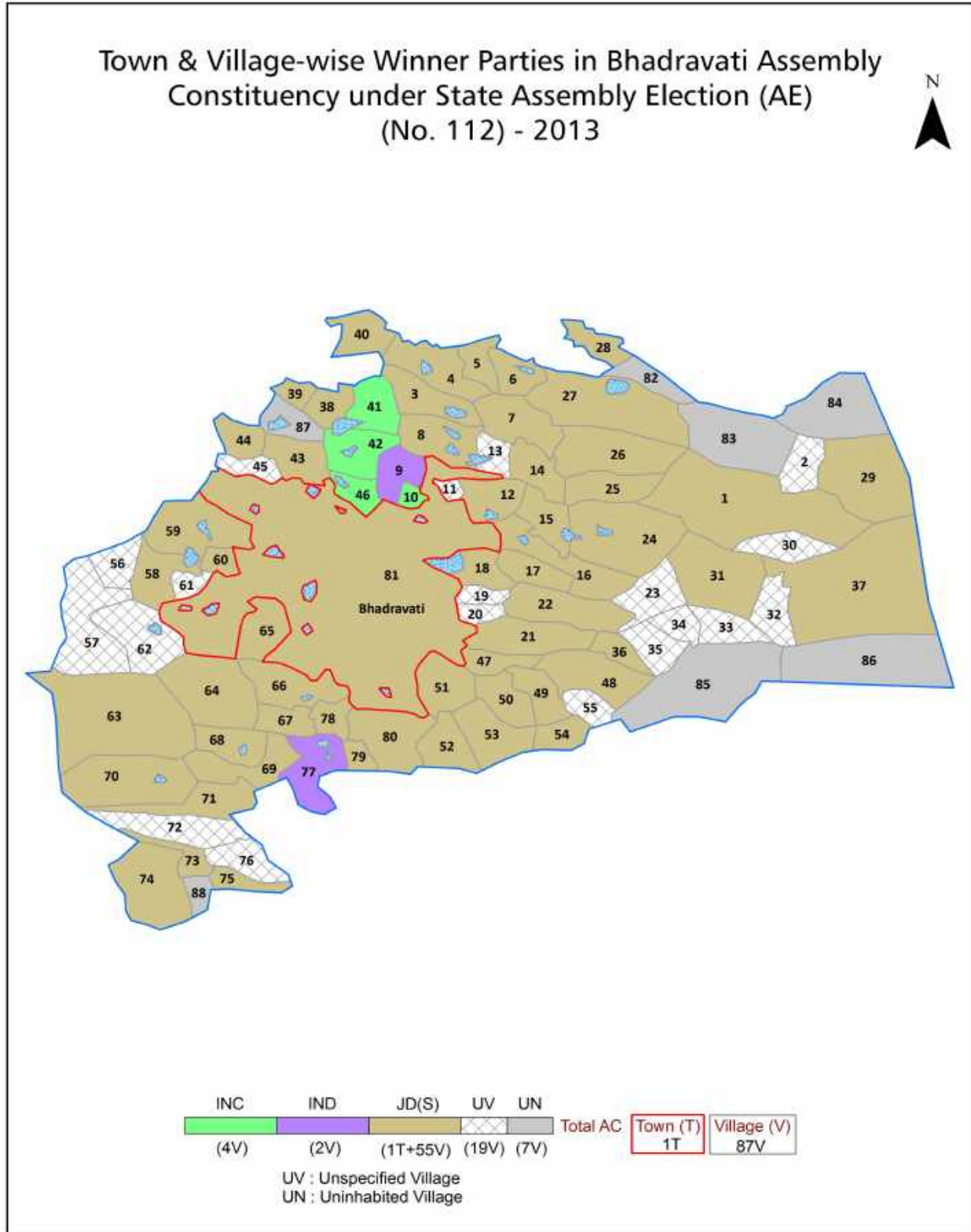
© Datanet India Pvt. Ltd.

All rights reserved. No part of this book may be reproduced, stored in a retrieval system or transmitted in any form or by any means, mechanical photocopying, photographing, scanning, recording or otherwise without the prior written permission of the publisher. Please refer to Disclaimer at page no. 227 for the use of this publication.

Printed in India

No.	Particulars	Page No.
	Introduction	
1	Assembly Constituency - (Vidhan Sabha) at a Glance Features of Assembly as per Delimitation Commission of India (2008)	1-2
	Location and Political Maps	
2	Location Map Boundaries of Assembly Constituency - (Vidhan Sabha) in District Boundaries of Assembly Constituency under Parliamentary Constituency - (Lok Sabha) Ward & Village-wise Winner Parties- 2024, 2023, 2019, 2018, 2014, 2013 and 2009	3-11
	Administrative Setup (2011)	
3	District Sub-district Towns Villages Inhabited Villages Uninhabited Villages Village Panchayat Intermediate Panchayat	12-17
	Demographics (2011)	
4	Population Households Rural/Urban Population Ward and Villages by Population Size Sex Ratio (Total & 0-6 Years) Religious Population Social Population Literacy Rate	18-20
	Electoral Features	
5	Important Dates of Last Elections Held Electors by Gender Service Electors Voters Voters Turnout Polling Stations & Average Number of Electors per Polling Station Electors by Age Group Present Elected Representatives	21-26
	Historical Summary Election Results	
6	Vote Share of Major Parties Winning Margin (Number & Percentage) Polarity of Parties Summary Result of Assembly Segment of Parliamentary Elections 2024, 2019, 2014, 2009, 2004 and 1999 Summary Result of Assembly Elections 2023, 2018, 2013, 2008, 2004, 1999, 1994, 1989, 1985, 1983, 1978, 1972, 1967, 1962 and 1957	27-50
	Polling Station Level Election Results	
7	Name and Number of Polling Station 2024, 2023, 2019, 2018, 2014, 2013 and 2009 Polling Station-wise Electors, Voters & Voters Turnout 2024, 2023, 2019, 2018, 2014, 2013 and 2009 Polling Station wise Elections Results 2024, 2023, 2019, 2018, 2014, 2013 and 2009	51-207
	Share of Assembly Constituency	
8	Share of Assembly Constituency - (Vidhan Sabha) in State, District and Parliamentary Constituency - (Lok Sabha)	208
	Socio-Economic Amenities (2011)	
9	Access to Administrative Units Agricultural, Manufacturing and Industrial Commodities Demographic Indicators Education Health & Manpower Drinking Water Supply Sanitation Entertainment and Recreations Infrastructure Power Food Allocation Distribution and Marketing of Agriculture Commodities Infrastructure Transport and Road Infrastructure Communication Banking and Financial Services Land Use Irrigation Source	210-224
10	Abbreviation & Sources	225-226
11	Disclaimer	227

Location & Political Map



Administrative Setup

List of Village Panchayat & Intermediate Panchayat (Block) Name - 2011

Village Name	Village Panchayat Name	Intermediate Panchayat Name
Antaragange	Antaragange	Bhadravati
Aralihalli	Aralahalli	Bhadravati
Aralikoppa	Aralikoppa	Bhadravati
Athigunda	Athigunda	Bhadravati
Baballi	Kagekodamaggi	Bhadravati
Badanehal	Dodderi	Bhadravati
Balekatte	Dodderi	Bhadravati
Balemaranahalli	Aralikoppa	Bhadravati
Bandigudda	Dodderi	Bhadravati
Barandooru	Barandooru	Bhadravati
Basalikatte	Athigunda	Bhadravati
Belligere	Dodderi	Bhadravati
Bilaki	Bilaki	Bhadravati
Bisilamane	Dodderi	Bhadravati
Bommenahalli	Karehalli	Bhadravati
Chikkagoppenahalli	Aralikoppa	Bhadravati
Devarahalli	Kummaranahalli	Bhadravati
Devaranarasipura	Antaragange	Bhadravati
Dodderi	Dodderi	Bhadravati
Donabaghatta	Donabaghatta	Bhadravati
Gangooru	Dodderi	Bhadravati
Ganguru	Aralikoppa	Bhadravati
Goneebeedu	Thavaraghatta	Bhadravati
Gowdarahalli	Veerapura	Bhadravati
Guddadanageralakere	Kummaranahalli	Bhadravati
Guninarasipura	Yarehalli	Bhadravati
Hadlaghatta	Mavinakere	Bhadravati
Hagalamane	Kallihal	Bhadravati
Hallikere	Barandooru	Bhadravati

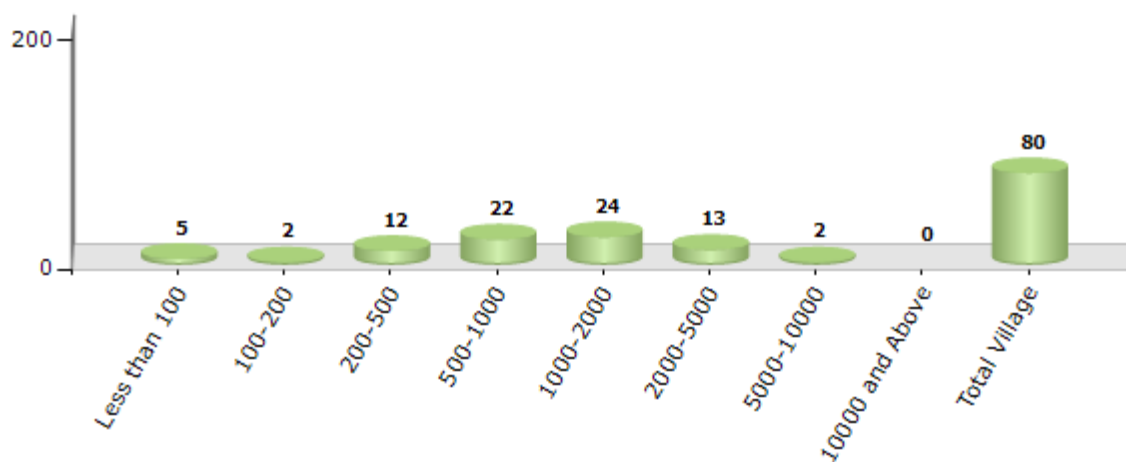
Contd....

Demographic

Number of Villages by Population Size - 2011

Less than 100	100-200	200-500	500-1000	1000-2000	2000-5000	5000-10000	10000 and Above	Total Village
5	2	12	22	24	13	2	0	80

Number of Villages by Population Size - 2011

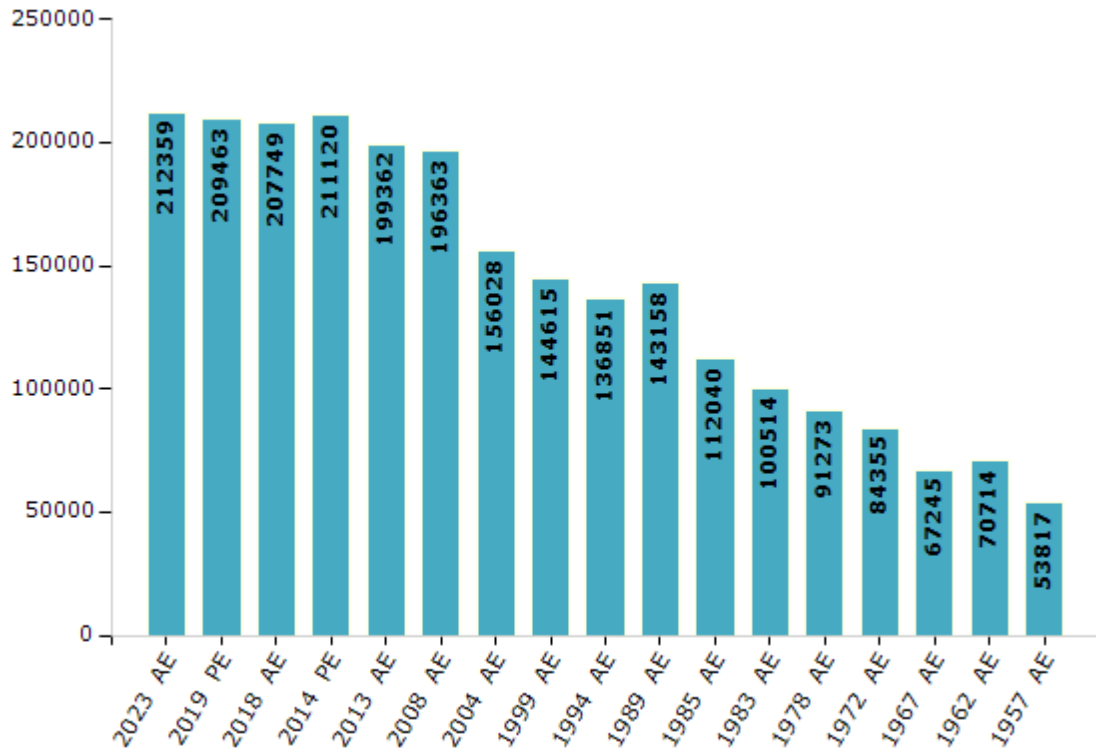


Electoral Features

Electors by Male & Female

Year	Male	Female	Others	Total	Year	Male	Female	Others	Total
2023 AE	103392	108962	5	212359	1999 AE	74138	70477	-	144615
2019 PE	102475	106986	2	209463	1994 AE	70900	65951	-	136851
2018 AE	101880	105867	2	207749	1989 AE	74967	68191	-	143158
2014 PE	104284	106829	7	211120	1985 AE	58803	53237	-	112040
2013 AE	99040	100318	4	199362	1983 AE	52084	48430	-	100514
2009 PE	-	-	-	-	1978 AE	48862	42411	-	91273
2008 AE	98128	98235	-	196363	1972 AE	45095	39260	-	84355
2004 PE	-	-	-	-	1967 AE	-	-	-	67245
2004 AE	79553	76475	-	156028	1962 AE	-	-	-	70714
1999 PE	-	-	-	-	1957 AE	-	-	-	53817

Number of Electors



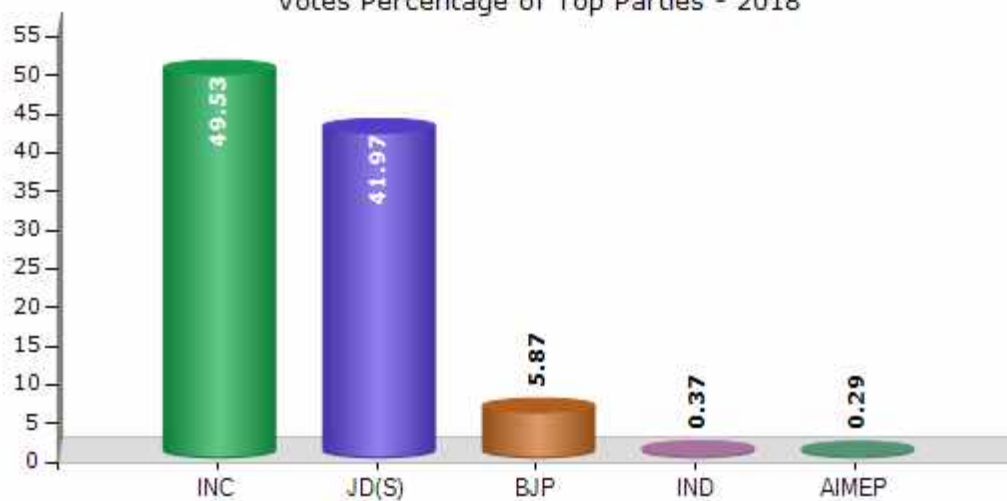
Note : AE : Assembly Election, PE : Assembly Segment of Parliamentary Election

Historical Summary Election Results

Summary Result of Assembly Election - 2018

Candidate Name	Party	Votes	Votes %
B.K.Sangameshwara.	INC	75722	49.53
Appaji.M.J.	JD(S)	64155	41.97
Praveen Patel.G.R.	BJP	8974	5.87
Shashikumar S.Gowda.	IND	572	0.37
Mumtaz Begum	AIMEP	450	0.29
S.K.Sudheendra.	IND	348	0.23
John Benny	IND	252	0.16
Ravi Kumar.H	AAP	219	0.14
Venkatesha	IND	194	0.13
P.E. Basavaraj	IND	172	0.11
B.N.Nagraja (B.N.Raju)	IND	116	0.08
Om Vijay Vamshi	IND	104	0.07
Ahamed Ali	IND	98	0.06
Komala Kumari. R	IND	74	0.05
	NOTA	1427	0.93

Votes Percentage of Top Parties - 2018



Polling Station Level Election Results

Number and Name of Polling Stations (PS) (2023)

Number of Polling Stations	Name of Polling Stations	Number of Polling Stations	Name of Polling Stations
1	Government Junior Primary School, Matighatta	22	Government Junior Primary School, Bilaki
2	Government Junior Primary School, Hatikatte	23	Government Urdu Senior Primary School Tank Mohalla, Donbaghatta
3	Government Higher Primary School, Nagatibelagalu	24	Gram Panchayat Office, Donbaghatta,
4	Government Junior Primary School, Nagatibelagalu Tanda,	25	Government Kannada Senior Primary School, Ak Colony, Donbaghatta,
5	Government Senior Primary School (North Part) Kalpanahalli	26	Government Urdu Girls Senior Primary School, (East Wall) Room No.1, Donbaghatta
6	Government Senior Primary School, Hosahalli	27	Government Pre-Graduate College (North) Donbaghatta
7	Government Senior Primary School, Kodihalli,	28	Government Urdu Girls Senior Primary School, (East Wall) Room No.2, Donbaghatta
8	Government Senior Primary School (West) Room No-1 Coodligere	29	Government Degree Pre-College (East) Donbaghatta,
9	Government Senior Primary School (West Side) Room No-5 Kudligere	30	Govt Urdu Junior Primary School Kagekodamagi
10	Government Urdu Junior Primary School, Koodligere	31	Government Junior Primary School, Kage Kodamagi Tanda
11	Government Junior Primary School, Bandigudda	32	Govt Urdu Senior Primary School (East Wing) Room No-1 Aralihalli
12	Government Senior Primary School, Room No - 4, Atthigunda	33	Government Urdu Senior Primary School (East Wing) Room No-3 Aralihalli
13	Government Higher Primary School, Room No-8, Atthigunda	34	Government Urdu Junior Primary School, Tiplapur,
14	Government Higher Primary School, Sitarampur	35	Government Kannada Senior Primary School (South) Aralihalli
15	Government Kannada Senior Primary School Tuthrikette	36	Government Senior Primary School, Basalikatte
16	Kumari Narayanpur Government Senior Primary School	37	Government Urdu Senior Primary School, Basalikatte
17	Government Urdu Junior Primary School, Room No-2.Tadasa,	38	Government Senior Primary School Beligere
18	Government Urdu Junior Primary School, Room No-4, Tadasa,	39	Govt Urdu Boys Higher Primary School, Gudda Neralakere
19	Government Kannada Junior Primary School, Issanagar, Thadasa	40	Government Junior Primary School, Siddaramatti
20	Government Senior Primary School Padmenahalli	41	Govt Junior Primary School, Komaranahalli
21	Government High School Navile Basavapur	42	Govt Senior Primary Urdu School Veerapur

Contd....

Polling Station Level Election Results

Polling Station-wise Votes Secured by Overall Top Five Parties in Bhadravati Assembly in Assembly Election (AE) under Shimoga Parliamentary Constituency in Karnataka (2023)

Number of Polling Station	Winner - B. K. Sangameshwara (INC)	Runner-up - Sharada Appaji (JD(S))	3rd - Mangote Rudresh (BJP)	4th - Ananda Maruthi Medicals (AAP)	5th - Basavaraja P.E. (RPIK)	NOTA	Other	Total Votes Secured
36	147	210	102	6	2	1	4	472
37	325	205	142	9	3	1	11	696
38	396	349	49	14	2	3	17	830
39	328	202	98	1	1	0	3	633
40	114	79	34	9	0	0	1	237
41	341	238	130	8	3	2	7	729
42	716	221	54	2	6	0	10	1009
43	170	180	12	4	0	3	3	372
44	78	411	72	3	0	2	2	568
45	305	297	38	7	1	3	5	656
46	431	197	161	5	1	1	4	800
47	458	97	18	1	0	0	16	590
48	124	236	65	4	1	2	4	436
49	295	467	162	9	0	3	18	954
50	160	423	32	2	2	1	5	625
51	285	525	98	9	2	1	17	937
52	416	79	1	5	2	0	1	504
53	351	200	82	0	0	3	4	640
54	403	134	4	4	1	2	7	555
55	400	210	23	3	2	2	7	647
56	358	281	44	9	1	3	7	703
57	340	209	201	8	0	2	2	762
58	243	449	102	8	1	1	11	815
59	381	391	114	3	3	1	8	901
60	181	126	18	0	1	0	3	329
61	259	250	145	4	3	12	5	678
62	243	165	59	2	2	2	4	477
63	140	127	69	4	4	4	5	353
64	297	206	99	1	1	3	9	616
65	477	77	0	2	0	0	1	557
66	618	139	29	5	1	1	8	801
67	454	126	0	4	3	0	2	589
68	683	209	1	7	1	1	2	904
69	229	342	133	2	0	3	5	714
70	268	252	90	7	2	4	6	629

Contd....

Polling Station Level Election Results

Winner, Runner-up and 3rd Party Position & Winning Margin According to Polling Stations in Bhadravati Assembly in Assembly Election (AE) under Shimoga Parliamentary Constituency in Karnataka (2023)

Polling Station Number	Winner Party	Winner Votes (%)	Runner-up Party	Runner-up Votes (%)	Winning Margin Votes (%)	Third Party	Third Party Votes (%)	Other Votes (%)
71	JD(S)	529 (49.76)	INC	360 (33.87)	169 (15.89)	BJP	141 (13.26)	33 (3.1)
72	JD(S)	471 (59.25)	INC	238 (29.94)	233 (29.31)	BJP	63 (7.92)	23 (2.89)
73	JD(S)	279 (52.44)	INC	199 (37.41)	80 (15.03)	BJP	42 (7.89)	12 (2.26)
74	JD(S)	336 (54.11)	INC	193 (31.08)	143 (23.03)	BJP	71 (11.43)	21 (3.38)
75	JD(S)	232 (39.86)	INC	173 (29.73)	59 (10.13)	BJP	173 (29.73)	4 (0.69)
76	JD(S)	334 (39.57)	INC	261 (30.92)	73 (8.65)	BJP	232 (27.49)	17 (2.01)
77	INC	335 (52.84)	JD(S)	209 (32.97)	126 (19.87)	BJP	70 (11.04)	20 (3.15)
78	INC	255 (47.66)	JD(S)	191 (35.7)	64 (11.96)	BJP	69 (12.9)	20 (3.74)
79	JD(S)	192 (33.92)	INC	190 (33.57)	2 (0.35)	BJP	162 (28.62)	22 (3.89)
80	JD(S)	305 (33.81)	BJP	294 (32.59)	11 (1.22)	INC	270 (29.93)	33 (3.66)
81	JD(S)	305 (43.63)	INC	220 (31.47)	85 (12.16)	BJP	157 (22.46)	17 (2.43)
82	INC	168 (45.16)	BJP	123 (33.06)	45 (12.1)	JD(S)	74 (19.89)	7 (1.88)
83	INC	339 (65.7)	JD(S)	103 (19.96)	236 (45.74)	BJP	60 (11.63)	14 (2.71)
84	INC	124 (36.36)	JD(S)	120 (35.19)	4 (1.17)	BJP	85 (24.93)	12 (3.52)
85	INC	234 (37.74)	JD(S)	217 (35)	17 (2.74)	BJP	152 (24.52)	17 (2.74)
86	JD(S)	158 (35.11)	INC	154 (34.22)	4 (0.89)	BJP	122 (27.11)	16 (3.56)
87	INC	202 (35.31)	JD(S)	192 (33.57)	10 (1.74)	BJP	163 (28.5)	15 (2.62)
88	JD(S)	252 (41.65)	INC	171 (28.26)	81 (13.39)	BJP	159 (26.28)	23 (3.8)
89	JD(S)	273 (42.46)	INC	189 (29.39)	84 (13.07)	BJP	142 (22.08)	39 (6.07)
90	JD(S)	342 (39.18)	INC	332 (38.03)	10 (1.15)	BJP	180 (20.62)	19 (2.18)
91	INC	226 (35.15)	BJP	205 (31.88)	21 (3.27)	JD(S)	187 (29.08)	25 (3.89)
92	INC	215 (40.41)	JD(S)	175 (32.89)	40 (7.52)	BJP	126 (23.68)	16 (3.01)
93	INC	198 (36.67)	BJP	172 (31.85)	26 (4.82)	JD(S)	154 (28.52)	16 (2.96)
94	BJP	134 (35.26)	JD(S)	122 (32.11)	12 (3.15)	INC	113 (29.74)	11 (2.89)
95	BJP	156 (35.14)	JD(S)	142 (31.98)	14 (3.16)	INC	138 (31.08)	8 (1.8)
96	INC	234 (40.7)	BJP	175 (30.43)	59 (10.27)	JD(S)	151 (26.26)	15 (2.61)
97	BJP	306 (35.75)	JD(S)	267 (31.19)	39 (4.56)	INC	254 (29.67)	29 (3.39)
98	JD(S)	322 (52.61)	INC	237 (38.73)	85 (13.88)	BJP	26 (4.25)	27 (4.41)
99	INC	374 (51.37)	JD(S)	187 (25.69)	187 (25.68)	BJP	141 (19.37)	26 (3.57)
100	INC	229 (35.07)	JD(S)	223 (34.15)	6 (0.92)	BJP	183 (28.02)	18 (2.76)
101	JD(S)	207 (44.81)	INC	138 (29.87)	69 (14.94)	BJP	95 (20.56)	22 (4.76)
102	JD(S)	228 (40.5)	INC	218 (38.72)	10 (1.78)	BJP	98 (17.41)	19 (3.37)
103	BJP	132 (34.38)	JD(S)	124 (32.29)	8 (2.09)	INC	117 (30.47)	11 (2.86)
104	JD(S)	208 (38.66)	INC	199 (36.99)	9 (1.67)	BJP	123 (22.86)	8 (1.49)
105	JD(S)	273 (36.55)	INC	241 (32.26)	32 (4.29)	BJP	211 (28.25)	22 (2.95)

Contd....

Socio-Economic Amenities - Rural

Access to Education Facilities

Particulars	Number of Village (% of Population)				
	Available	Not Available	If Not Available (Distance of Nearest Facility)		
			A	B	C
Govt. Primary School	71 (97)	9 (3)	8 (3)	1 (0)	0 (0)
Private Primary School	8 (23)	72 (77)	0 (0)	0 (0)	0 (0)
Govt. Middle School	45 (68)	35 (32)	25 (16)	10 (16)	0 (0)
Private Middle School	8 (23)	72 (77)	0 (0)	0 (0)	0 (0)
Govt. Secondary School	16 (41)	64 (59)	38 (32)	23 (25)	2 (1)
Private Secondary School	4 (6)	76 (94)	0 (0)	0 (0)	0 (0)
Govt. Senior Secondary School	2 (9)	78 (91)	23 (36)	38 (46)	17 (10)
Private Senior Secondary School	1 (1)	79 (99)	0 (0)	0 (0)	0 (0)
Govt. Arts and Science Degree College	1 (8)	79 (92)	12 (12)	43 (59)	24 (21)
Private Arts and Science Degree College	0 (0)	80 (100)	0 (0)	0 (0)	0 (0)
Govt. Engineering College	0 (0)	80 (100)	0 (0)	0 (0)	0 (0)
Private Engineering College	0 (0)	80 (100)	0 (0)	1 (0)	79 (100)
Govt. Medicine College	0 (0)	80 (100)	18 (35)	0 (0)	61 (62)
Private Medicine College	0 (0)	80 (100)	0 (0)	0 (0)	1 (3)
Govt. Management Institute	0 (0)	80 (100)	0 (0)	0 (0)	0 (0)
Private Management Institute	0 (0)	80 (100)	9 (8)	21 (30)	49 (62)
Govt. Polytechnic	0 (0)	80 (100)	9 (11)	41 (59)	30 (30)
Private Polytechnic	0 (0)	80 (100)	0 (0)	0 (0)	0 (0)
Govt. Vocational Training School/ITI	2 (16)	78 (84)	9 (11)	46 (55)	22 (17)
Private Vocational Training School/ITI	1 (1)	79 (99)	0 (0)	0 (0)	0 (0)
Govt. Non Formal Training Centre	2 (16)	78 (84)	9 (11)	40 (51)	29 (23)
Private Non Formal Training Centre	0 (0)	80 (100)	0 (0)	0 (0)	0 (0)
Govt. School For Disabled	0 (0)	80 (100)	10 (11)	36 (52)	34 (37)
Private School For Disabled	0 (0)	80 (100)	0 (0)	0 (0)	0 (0)
Government Others	6 (29)	74 (71)	10 (8)	32 (41)	32 (23)
Private Others	3 (19)	77 (81)	0 (0)	0 (0)	0 (0)

Note : Distance A : Less than 5 km; B : Between 5-10 km; C : 10+ km.; Source : Data Analysis is based on 2011 Census.

DISCLAIMER

The Terms of Use and Disclaimer of Datanet India Private Limited (hereinafter referred to as "Datanet") for use of this analysis report of **Bhadravati Assembly Constituency (Bhadravati Vidhan Sabha)** :-

1. **Assembly Factbook™** is a Registered Trade Mark owned by Datanet.
2. All the maps are sketched and graphical representation only and have not been drawn to the scale and also not to represent the actual geographical area or boundary of the unit.
3. The data for the aforesaid analysis is based on authentic sources and has been culled from the various publications of Census, CSO and NSSO for district and block level data, various central and state government departments, Central & State Elections Commissions and the concerned Returning Officers' releases, Electoral Rolls, Election results and allied publications, internal assessment, surveys, estimates and analysis. Therefore, certain adjustment of data at micro level may have been done to arrive closer to the macro data.
4. Data have been provided on an "As Is" and "As AVAILABLE" basis
5. The colours shown in the maps or diagram and charts of a particular party, alliance or AC are indicative and do not represent them.
6. This publication which includes maps, sheets, graphs and data would be the property under copyright of Datanet only. The user may use these for its internal study, analysis and research purposes. It's public display, re-selling or any commercial uses by the user are not allowed.
7. Datanet has taken due care and caution in compilation and processing of data and allied information, but does not guarantee the accuracy, adequacy or completeness of any information/analysis and will be not responsible for any errors or omissions or for the results obtained from the use of such information/analysis.
8. All the contents for the publication have been culled from various authentic sources and Datanet reasonably believes such sources to be reliable, but does not make any representations, express or implied as to the accuracy or fitness of use of such information. The information or contents of the information/analysis do not constitute advice and should not be relied upon in making (or refraining from making) any decision. Any reliance placed upon the information provided by Datanet is the sole responsibility and strictly at the user's risk.
9. In no event will Datanet be liable for any damages (including, without limitation, damages for loss of business projects, or loss of profits) arising in contract, tort or otherwise from the use of or inability to use any of its contents, or from any action taken (or refrained from being taken) as a result of using the analysis or any of its contents. Datanet its directors, owners, editors, officials, employees, distributor and agents or any associate will not be liable for any errors in the information contained or any consequences arising from the use of the contents of the provided information/analysis.
10. If any provision of these terms and conditions is held invalid or illegal or unenforceable for any reason by any court of competent jurisdiction, such provision shall be severed and the remainder of provisions of the terms and conditions shall continue in full force and effect as if the Term of Use had been executed with the invalid, illegal or unenforceable provision eliminated.
11. If there are any discrepancies in the information provided, please bring it to attention of Datanet for suitable rectification measures.

Buy Online This Complete Book At
Datanet India eBooks Store

www.indiastatpublications.com

or go directly at

[http://www.indiastatpublications.com/
Assembly_factbook/Karnataka/Shimoga/ Bhadravati](http://www.indiastatpublications.com/Assembly_factbook/Karnataka/Shimoga/Bhadravati)

 **indiastat**elections

ISBN - 978-93-5802-261-2



9 789358 022612