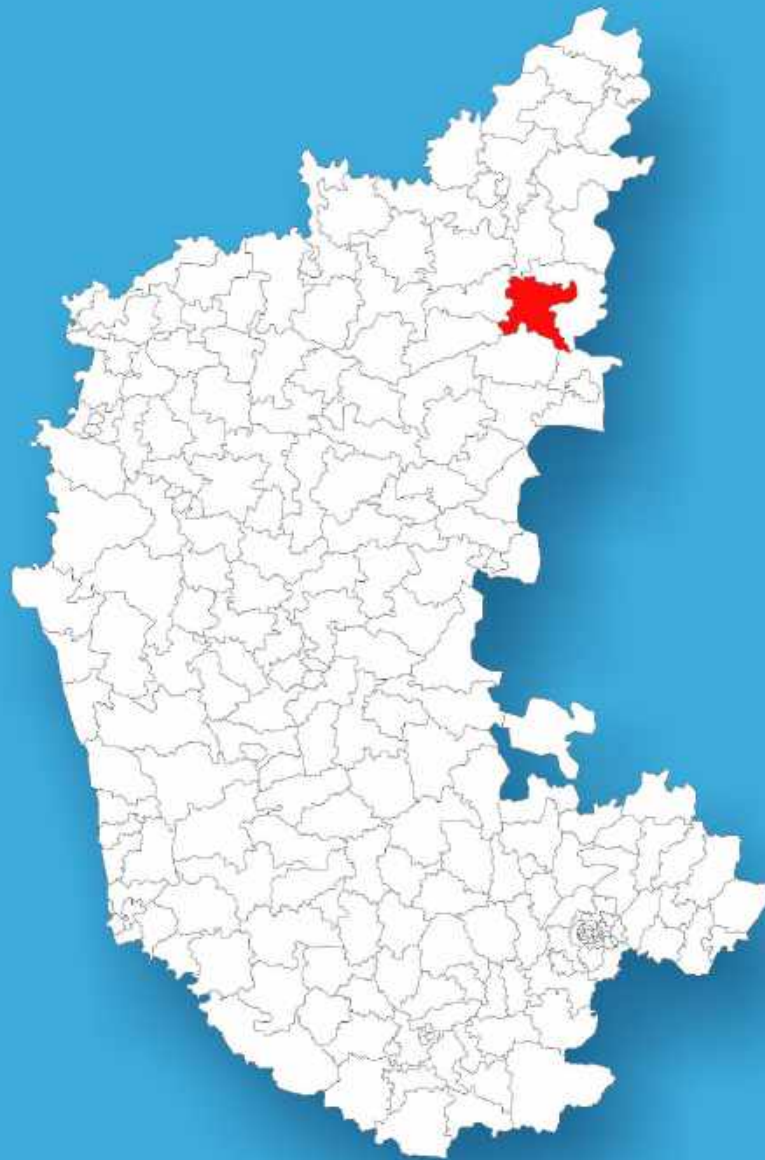




Karnataka

Assembly Factbook™

Yadgir Assembly Constituency



Key Electoral Data of Yadgir
Assembly Constituency (Vidhan Sabha)

Karnataka

Assembly Factbook™

Yadgir Assembly Constituency



Yadgir Vidhan Sabha

Editor & Director

Dr. R.K. Thukral

Research Editor

Dr. Shafeeq Rahman

**Compiled, Researched and Published by
Datanet India Pvt. Ltd.**

D-100, 1st Floor,

Okhla Industrial Area, Phase-I,

New Delhi- 110020.

Ph.: 91-11- 43580781-84

Email : support@indiastatpublications.com

Website : <http://www.indiastatelections.com>

Online Book Store :

www.indiastatpublications.com

Report No. : AFB/KA-038-0125

ISBN : 978-93-5802-253-7

First Edition : January, 2018

Eighth Updated Edition : January, 2025

Price : Rs.11500/-

US\$ 310

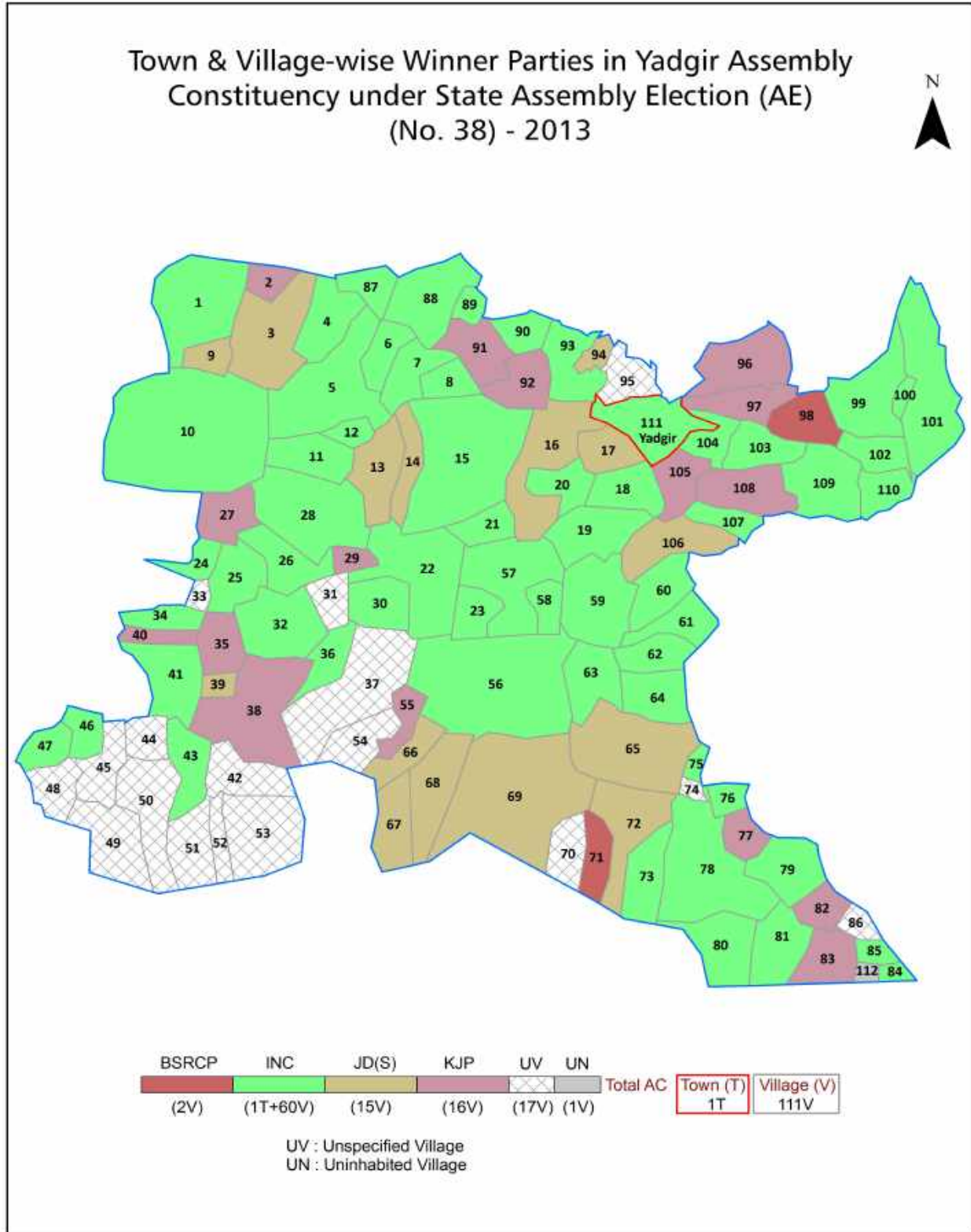
© Datanet India Pvt. Ltd.

All rights reserved. No part of this book may be reproduced, stored in a retrieval system or transmitted in any form or by any means, mechanical photocopying, photographing, scanning, recording or otherwise without the prior written permission of the publisher. Please refer to Disclaimer at page no. 223 for the use of this publication.

Printed in India

No.	Particulars	Page No.
	Introduction	
1	Assembly Constituency - (Vidhan Sabha) at a Glance Features of Assembly as per Delimitation Commission of India (2008)	1-2
	Location and Political Maps	
2	Location Map Boundaries of Assembly Constituency - (Vidhan Sabha) in District Boundaries of Assembly Constituency under Parliamentary Constituency - (Lok Sabha) Town & Village-wise Winner Parties- 2024, 2023, 2019, 2018, 2014, 2013 and 2009	3-11
	Administrative Setup (2011)	
3	District Sub-district Towns Villages Inhabited Villages Uninhabited Villages Village Panchayat Intermediate Panchayat	12-18
	Demographics (2011)	
4	Population Households Rural/Urban Population Towns and Villages by Population Size Sex Ratio (Total & 0-6 Years) Religious Population Social Population Literacy Rate	19-20
	Electoral Features	
5	Important Dates of Last Elections Held Electors by Gender Service Electors Voters Voters Turnout Polling Stations & Average Number of Electors per Polling Station Electors by Age Group Present Elected Representatives	21-26
	Historical Summary Election Results	
6	Vote Share of Major Parties Winning Margin (Number & Percentage) Polarity of Parties Summary Result of Assembly Segment of Parliamentary Elections 2024, 2019, 2014, 2009, 2004 and 1999 Summary Result of Assembly Elections 2023, 2018, 2013, 2008, 2004, 1999, 1994, 1989, 1985, 1983, 1978, 1972, 1967, 1962 and 1957	27-50
	Polling Station Level Election Results	
7	Name and Number of Polling Station 2024, 2023, 2019, 2018, 2014, 2013 and 2009 Polling Station-wise Electors, Voters & Voters Turnout 2024, 2023, 2019, 2018, 2014, 2013 and 2009 Polling Station wise Elections Results 2024, 2023, 2019, 2018, 2014, 2013 and 2009	51-203
	Share of Assembly Constituency	
8	Share of Assembly Constituency - (Vidhan Sabha) in State, District and Parliamentary Constituency - (Lok Sabha)	204
	Socio-Economic Amenities (2011)	
9	Access to Administrative Units Agricultural, Manufacturing and Industrial Commodities Demographic Indicators Education Health & Manpower Drinking Water Supply Sanitation Entertainment and Recreations Infrastructure Power Food Allocation Distribution and Marketing of Agriculture Commodities Infrastructure Transport and Road Infrastructure Communication Banking and Financial Services Land Use Irrigation Source	206-220
10	Abbreviation & Sources	221-222
11	Disclaimer	223

Location & Political Map



Administrative Setup

List of Village Panchayat & Intermediate Panchayat (Block) Name - 2011

Village Name	Village Panchayat Name	Intermediate Panchayat Name
Agastihal	Tewar Wadgera	Shahpur
Agnihal	Gonal	Shahpur
Alkur	Hayyal (B)	Shahpur
Aneksugur	Konkal	Shahpur
Anwar	Tewar Wadgera	Shahpur
Arjungi	Halgera	Shahpur
Arker(K)	Arker(K)	Yadgir
Ashoknagar	Munderga	Yadgir
Bablad	Gulsaram	Shahpur
Balkal	Chattanhalli	Shahpur
Baswantpur	Hayyal (B)	Shahpur
Beernur	Kollur	Shahpur
Bendebembli	Bendebembli	Shahpur
Benkanhalli Khalsa	Bilhar	Shahpur
Bhimnagar	Mudnal	Yadgir
Bidrani	Ibrahimpur	Shahpur
Bilhar	Bilhar	Shahpur
Birnal	Gulsaram	Shahpur
Bolari	Tewar Wadgera	Shahpur
Bommanhalli	Tewar Wadgera	Shahpur
Bomshathalli	Thangunda	Yadgir
Boodihal	Bilhar	Shahpur
Chandral	Kollur	Shahpur
Channur Jagir	Konkal	Shahpur
Chattanhalli	Chattanhalli	Shahpur
Doranahalli	Doranahalli	Shahpur
Ekchinti	Hayyal (B)	Shahpur
Gaddesugur	Halgera	Shahpur
Godihal	Halgera	Shahpur

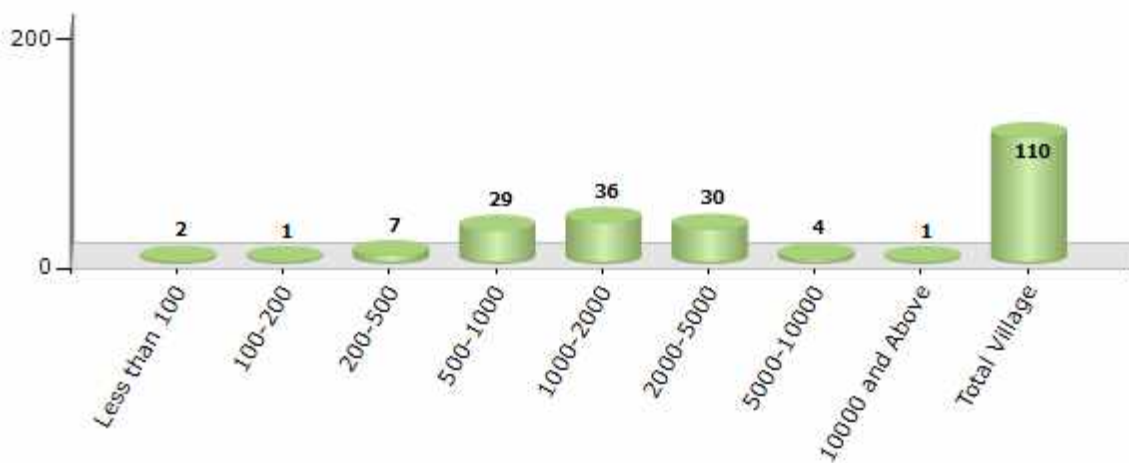
Contd....

Demographic

Number of Villages by Population Size - 2011

Less than 100	100-200	200-500	500-1000	1000-2000	2000-5000	5000-10000	10000 and Above	Total Village
2	1	7	29	36	30	4	1	110

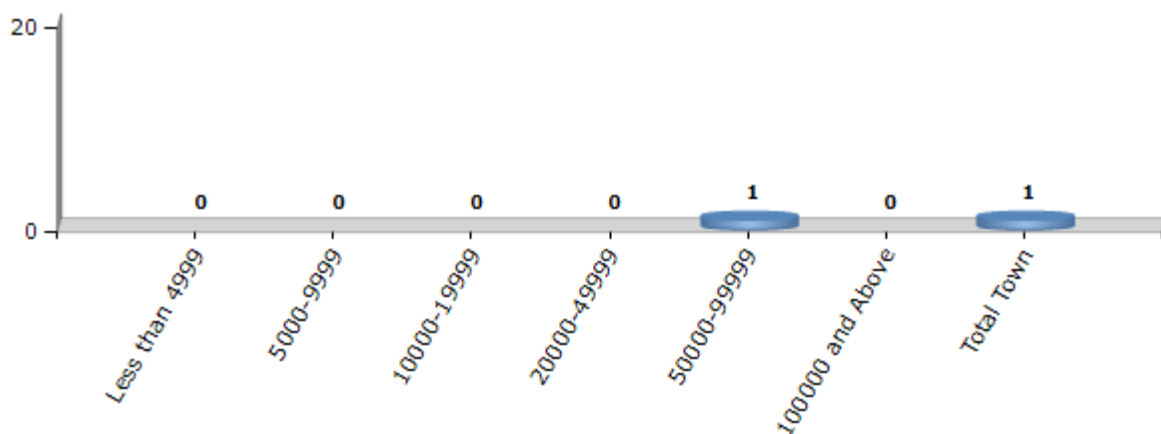
Number of Villages by Population Size - 2011



Number of Towns by Population Size - 2011

Less than 4999	5000-9999	10000-19999	20000-49999	50000-99999	100000 and Above	Total Town
0	0	0	0	1	0	1

Number of Towns by Population Size - 2011

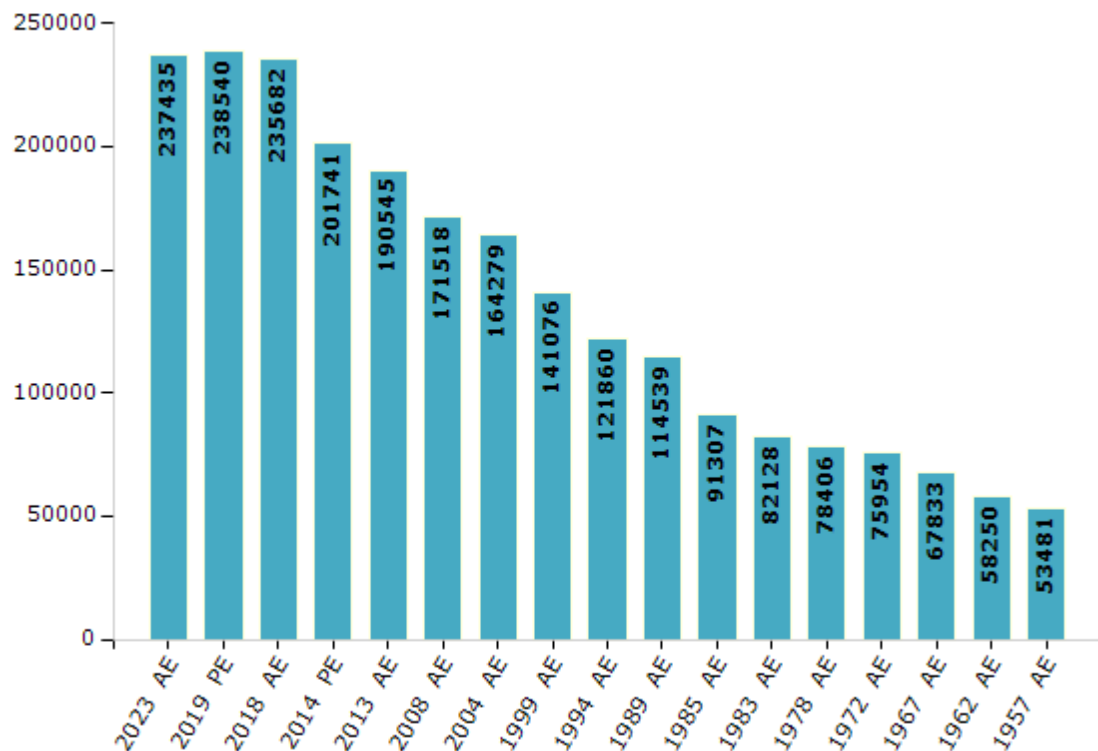


Electoral Features

Electors by Male & Female

Year	Male	Female	Others	Total	Year	Male	Female	Others	Total
2023 AE	118482	118936	17	237435	1999 AE	69963	71113	-	141076
2019 PE	118681	119835	24	238540	1994 AE	60472	61388	-	121860
2018 AE	117264	118394	24	235682	1989 AE	56398	58141	-	114539
2014 PE	101008	100723	10	201741	1985 AE	44313	46994	-	91307
2013 AE	95077	95459	9	190545	1983 AE	40065	42063	-	82128
2009 PE	-	-	-	-	1978 AE	37893	40513	-	78406
2008 AE	84451	87067	-	171518	1972 AE	36783	39171	-	75954
2004 PE	-	-	-	-	1967 AE	-	-	-	67833
2004 AE	81402	82877	-	164279	1962 AE	-	-	-	58250
1999 PE	-	-	-	-	1957 AE	-	-	-	53481

Number of Electors

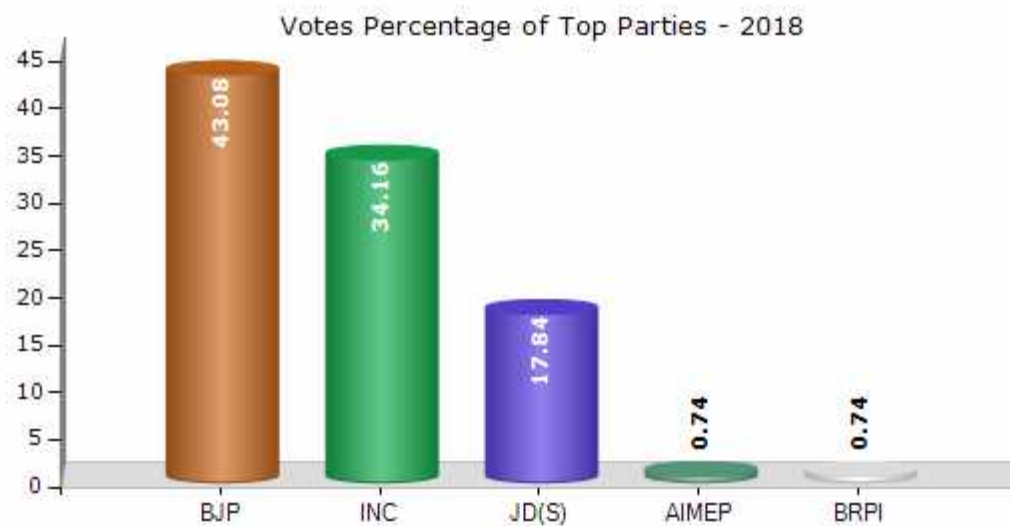


Note : AE : Assembly Election, PE : Assembly Segment of Parliamentary Election

Historical Summary Election Results

Summary Result of Assembly Election - 2018

Candidate Name	Party	Votes	Votes %
Venkatreddy Mudnal	BJP	62227	43.08
Dr.A B Maalakaraddy	INC	49346	34.16
A.C. Kadloor	JD(S)	25774	17.84
M. Basavaraj Padukoti	AIMEP	1074	0.74
Irappa M.Kasan	BRPI	1068	0.74
Saidappa	BPKP	993	0.69
Maruti Rao	DRAPP	790	0.55
Anantha Reddy	IND	766	0.53
Krishna. K	PPOI	427	0.3
Dr Devanand Koli	HJP	336	0.23
	NOTA	1648	1.14



Polling Station Level Election Results

Number and Name of Polling Stations (PS) (2023)

Number of Polling Stations	Name of Polling Stations	Number of Polling Stations	Name of Polling Stations
1	Government Senior Primary School New Village (Left Side) Hurasagundagi	22	Government Higher Primary School Urdu Muslim Pura Building (Right Side) Market Road Yadagiri
2	Government Higher Primary School (Middle Section) Hurasagundagi	23	Government Higher Primary School Urdu Muslimpur Building (Left Side) Market Road Yadagiri
3	Govt Senior Primary School Hosgrama (Right Side) Hurasagundagi	24	Abdul Kalam Azad Educational Institute H.P. School Building Yadgiri
4	Government Senior Primary School Building (Left Side) Thandagi	25	Government Senior Primary School New Building (Right Side) Hendagarahagasi Yadagiri
5	Government Senior Primary School Building (Right Side) Thandagi	26	Govt Senior Primary School Building (Right Side) Sharan Nagar Shahapur Peta Yadagiri
6	Government Junior Primary School Hubballi	27	Govt Senior Primary School Building (Left Side) Sharan Nagar Shahapur Peta Yadagiri
7	Government Junior Primary School Building	28	Government Higher Primary School Building Da Bhovivada (Right Side) Yadagiri
8	Government Senior Primary School Building (Left Side) Hedigimadra	29	Govt Senior Primary School Building Da Bhovivada (Left Side) Yadagiri
9	Government Senior Primary School Building (Right Side) Hedigimadra	30	Be A Public School (Left Side).
10	Government Senior Primary School Building (Left Side) Thanagundi	31	Be A Public School (Right Side).
11	Government Senior Primary School Building (Right Side) Thanagundi	32	Government Model School Building (Left Side) (East) Koliwada Yadagiri
12	Government Junior Primary School Building Vishwapura (Thanagundi Tanda)	33	Tunnura Sidda Mma Patila Women'S Degree College Yadagiri
13	Government Senior Primary School Building Bommashettahalli	34	Padmalatha Kannada Senior Primary School Building (Right Side) Yadagiri
14	Government Senior Primary School Building (Right Side) Tumkur	35	Government Model Primary School Building (Left Side) Koliwada Yadagiri
15	Government Senior Primary School Building (Left Side) Tumkur	36	Government Model School Building (Right) (East) Koliwada Yadagiri
16	Government Senior Primary School Building Left Side Mudnala	37	Government Higher Primary School Building Kotagara Wadi (Left Side) Yadagiri
17	Government Senior Primary School Building (Right Side) Mudna	38	Government Higher Primary School Building Kotagara Wadi (Right Side) Yadagiri
18	Government Junior Primary School New Building Bhimanagar (Mudna Dodda Tanda)	39	Government Model Primary School Building (Right Side) (Road Side) Koliwada Yadagiri
19	Government Junior Primary School New Building Bhimanagar (Mudna Dodda Tanda)	40	Govt High School Building (Left Side) Koliwada Yadagiri
20	Government Junior Primary School Building Mudna Santhanda	41	Govt High School Building (Right Side) Koliwada Yadagiri
21	Government Junior Primary School Building Mudna Umlanayak Tanda	42	Government C.P.S. Urdu School New Building Yadagiri

Contd....

Polling Station Level Election Results

Polling Station-wise Votes Secured by Overall Top Five Parties in Yadgir Assembly in Assembly Election (AE) under Raichur Parliamentary Constituency in Karnataka (2023)

Number of Polling Station	Winner - Channareddy Patil Tunnur (INC)	Runner-up - Venkatreddy Mudnal (BJP)	3rd - Hanama Gouda Beerankal (IND)	4th - Dr. A.B. Malakareddy (JD(S))	5th - Venkata Reddy (IND)	NOTA	Other	Total Votes Secured
36	414	86	28	7	1	8	2	546
37	233	167	167	12	3	11	15	608
38	297	42	55	21	1	6	7	429
39	337	217	85	76	3	13	21	752
40	314	216	141	24	6	6	15	722
41	322	232	105	69	2	12	15	757
42	394	38	7	18	0	3	2	462
43	377	125	12	22	0	4	1	541
44	273	128	6	46	0	0	3	456
45	397	84	7	38	1	6	8	541
46	383	76	19	16	2	2	1	499
47	326	207	3	15	0	3	4	558
48	233	467	20	10	0	2	5	737
49	276	220	2	13	1	12	11	535
50	255	379	24	31	0	2	6	697
51	360	216	108	36	4	9	15	748
52	356	56	156	43	3	12	7	633
53	318	115	98	109	2	12	15	669
54	170	192	125	47	0	3	19	556
55	445	111	71	10	0	4	11	652
56	261	166	67	38	3	1	6	542
57	433	82	15	26	0	9	8	573
58	239	281	229	16	6	8	20	799
59	167	199	215	23	5	4	13	626
60	87	96	157	8	3	3	3	357
61	82	168	385	3	5	7	14	664
62	44	162	48	2	1	1	4	262
63	177	234	31	27	1	3	4	477
64	310	192	19	5	1	5	12	544
65	155	174	54	30	4	2	2	421
66	67	207	32	17	0	3	2	328
67	92	283	43	20	1	6	6	451
68	117	366	34	33	0	3	5	558
69	131	267	35	23	1	5	4	466
70	160	304	181	25	1	5	22	698

Contd....

Polling Station Level Election Results

Winner, Runner-up and 3rd Party Position & Winning Margin According to Polling Stations in Yadgir Assembly in Assembly Election (AE) under Raichur Parliamentary Constituency in Karnataka (2023)

Polling Station Number	Winner Party	Winner Votes (%)	Runner-up Party	Runner-up Votes (%)	Winning Margin Votes (%)	Third Party	Third Party Votes (%)	Other Votes (%)
71	INC	163 (37.73)	BJP	120 (27.78)	43 (9.95)	IND (HB)	110 (25.46)	39 (9.03)
72	INC	487 (71.94)	BJP	101 (14.92)	386 (57.02)	JD(S)	37 (5.47)	52 (7.68)
73	INC	303 (43.53)	BJP	268 (38.51)	35 (5.02)	IND (HB)	71 (10.2)	54 (7.76)
74	INC	469 (58.85)	BJP	212 (26.6)	257 (32.25)	IND (HB)	55 (6.9)	61 (7.65)
75	INC	170 (42.5)	BJP	163 (40.75)	7 (1.75)	IND (HB)	46 (11.5)	21 (5.25)
76	BJP	278 (39.38)	INC	259 (36.69)	19 (2.69)	IND (HB)	114 (16.15)	55 (7.79)
77	BJP	233 (43.96)	INC	202 (38.11)	31 (5.85)	IND (HB)	62 (11.7)	33 (6.23)
78	INC	506 (63.09)	BJP	173 (21.57)	333 (41.52)	IND (HB)	71 (8.85)	52 (6.48)
79	INC	318 (48.48)	BJP	197 (30.03)	121 (18.45)	IND (HB)	95 (14.48)	46 (7.01)
80	BJP	274 (37.33)	INC	273 (37.19)	1 (0.14)	IND (HB)	135 (18.39)	52 (7.08)
81	INC	299 (41.36)	BJP	220 (30.43)	79 (10.93)	IND (HB)	141 (19.5)	63 (8.71)
82	BJP	173 (32.1)	INC	163 (30.24)	10 (1.86)	IND (HB)	132 (24.49)	71 (13.17)
83	BJP	235 (46.17)	IND (HB)	119 (23.38)	116 (22.79)	INC	107 (21.02)	48 (9.43)
84	BJP	343 (47.05)	INC	186 (25.51)	157 (21.54)	IND (HB)	160 (21.95)	40 (5.49)
85	BJP	254 (47.74)	INC	129 (24.25)	125 (23.49)	IND (HB)	85 (15.98)	64 (12.03)
86	BJP	204 (31.1)	INC	201 (30.64)	3 (0.46)	JD(S)	132 (20.12)	119 (18.14)
87	INC	49 (51.04)	BJP	34 (35.42)	15 (15.62)	IND (HB)	8 (8.33)	5 (5.21)
88	IND (HB)	332 (52.7)	INC	158 (25.08)	174 (27.62)	BJP	100 (15.87)	40 (6.35)
89	IND (HB)	335 (47.72)	INC	215 (30.63)	120 (17.09)	BJP	128 (18.23)	24 (3.42)
90	INC	228 (49.89)	IND (HB)	117 (25.6)	111 (24.29)	BJP	80 (17.51)	32 (7)
91	IND (HB)	469 (56.64)	INC	124 (14.98)	345 (41.66)	BJP	98 (11.84)	137 (16.55)
92	IND (HB)	304 (32.55)	INC	269 (28.8)	35 (3.75)	BJP	190 (20.34)	171 (18.31)
93	INC	258 (45.74)	BJP	161 (28.55)	97 (17.19)	IND (HB)	58 (10.28)	87 (15.43)
94	BJP	175 (30.02)	IND (HB)	163 (27.96)	12 (2.06)	INC	133 (22.81)	112 (19.21)
95	INC	398 (60.58)	BJP	180 (27.4)	218 (33.18)	IND (HB)	37 (5.63)	42 (6.39)
96	INC	345 (54.25)	BJP	179 (28.14)	166 (26.11)	IND (HB)	63 (9.91)	49 (7.7)
97	INC	137 (52.49)	BJP	91 (34.87)	46 (17.62)	JD(S)	20 (7.66)	13 (4.98)
98	BJP	184 (45.32)	IND (HB)	79 (19.46)	105 (25.86)	INC	71 (17.49)	72 (17.73)
99	INC	188 (35.61)	BJP	177 (33.52)	11 (2.09)	JD(S)	73 (13.83)	90 (17.05)
100	BJP	198 (36.26)	INC	192 (35.16)	6 (1.1)	IND (HB)	87 (15.93)	69 (12.64)
101	IND (HB)	160 (36.28)	BJP	146 (33.11)	14 (3.17)	INC	87 (19.73)	48 (10.88)
102	BJP	135 (35.53)	INC	128 (33.68)	7 (1.85)	IND (HB)	80 (21.05)	37 (9.74)
103	IND (HB)	71 (36.04)	BJP	57 (28.93)	14 (7.11)	INC	53 (26.9)	16 (8.12)
104	IND (HB)	187 (40.83)	BJP	159 (34.72)	28 (6.11)	INC	94 (20.52)	18 (3.93)
105	IND (HB)	177 (40.23)	INC	142 (32.27)	35 (7.96)	BJP	91 (20.68)	30 (6.82)

Contd....

Socio-Economic Amenities - Rural

Access to Education Facilities

Particulars	Number of Village (% of Population)				
	Available	Not Available	If Not Available (Distance of Nearest Facility)		
			A	B	C
Govt. Primary School	100 (97)	10 (3)	9 (2)	0 (0)	0 (0)
Private Primary School	8 (19)	102 (81)	0 (0)	0 (0)	0 (0)
Govt. Middle School	64 (80)	46 (20)	23 (9)	19 (10)	0 (0)
Private Middle School	3 (11)	107 (89)	2 (0)	1 (0)	0 (0)
Govt. Secondary School	17 (36)	93 (64)	39 (27)	40 (30)	12 (6)
Private Secondary School	1 (4)	109 (96)	2 (0)	0 (0)	0 (0)
Govt. Senior Secondary School	1 (4)	109 (96)	12 (6)	30 (32)	67 (58)
Private Senior Secondary School	0 (0)	110 (100)	0 (0)	0 (0)	0 (0)
Govt. Arts and Science Degree College	0 (0)	110 (100)	7 (3)	23 (28)	78 (65)
Private Arts and Science Degree College	0 (0)	110 (100)	1 (1)	0 (0)	1 (3)
Govt. Engineering College	0 (0)	110 (100)	0 (0)	0 (0)	0 (0)
Private Engineering College	0 (0)	110 (100)	0 (0)	4 (5)	106 (95)
Govt. Medicine College	0 (0)	110 (100)	0 (0)	0 (0)	2 (1)
Private Medicine College	0 (0)	110 (100)	9 (13)	16 (17)	83 (69)
Govt. Management Institute	0 (0)	110 (100)	4 (3)	8 (9)	97 (88)
Private Management Institute	0 (0)	110 (100)	0 (0)	0 (0)	0 (0)
Govt. Polytechnic	0 (0)	110 (100)	1 (0)	8 (4)	49 (37)
Private Polytechnic	0 (0)	110 (100)	6 (4)	13 (21)	33 (34)
Govt. Vocational Training School/ITI	0 (0)	110 (100)	1 (0)	1 (0)	10 (6)
Private Vocational Training School/ITI	0 (0)	110 (100)	6 (4)	20 (25)	72 (65)
Govt. Non Formal Training Centre	0 (0)	110 (100)	2 (0)	2 (1)	25 (17)
Private Non Formal Training Centre	0 (0)	110 (100)	5 (4)	19 (24)	57 (55)
Govt. School For Disabled	0 (0)	110 (100)	2 (0)	6 (8)	35 (22)
Private School For Disabled	0 (0)	110 (100)	0 (0)	4 (11)	63 (58)
Government Others	2 (1)	108 (99)	0 (0)	2 (2)	36 (25)
Private Others	0 (0)	110 (100)	4 (3)	11 (21)	55 (48)

Note : Distance A : Less than 5 km; B : Between 5-10 km; C : 10+ km.; Source : Data Analysis is based on 2011 Census.

DISCLAIMER

The Terms of Use and Disclaimer of Datanet India Private Limited (hereinafter referred to as "Datanet") for use of this analysis report of **Yadgir Assembly Constituency (Yadgir Vidhan Sabha)** :-

1. **Assembly Factbook™** is a Registered Trade Mark owned by Datanet.
2. All the maps are sketched and graphical representation only and have not been drawn to the scale and also not to represent the actual geographical area or boundary of the unit.
3. The data for the aforesaid analysis is based on authentic sources and has been culled from the various publications of Census, CSO and NSSO for district and block level data, various central and state government departments, Central & State Elections Commissions and the concerned Returning Officers' releases, Electoral Rolls, Election results and allied publications, internal assessment, surveys, estimates and analysis. Therefore, certain adjustment of data at micro level may have been done to arrive closer to the macro data.
4. Data have been provided on an "As Is" and "As AVAILABLE" basis
5. The colours shown in the maps or diagram and charts of a particular party, alliance or AC are indicative and do not represent them.
6. This publication which includes maps, sheets, graphs and data would be the property under copyright of Datanet only. The user may use these for its internal study, analysis and research purposes. It's public display, re-selling or any commercial uses by the user are not allowed.
7. Datanet has taken due care and caution in compilation and processing of data and allied information, but does not guarantee the accuracy, adequacy or completeness of any information/analysis and will be not responsible for any errors or omissions or for the results obtained from the use of such information/analysis.
8. All the contents for the publication have been culled from various authentic sources and Datanet reasonably believes such sources to be reliable, but does not make any representations, express or implied as to the accuracy or fitness of use of such information. The information or contents of the information/analysis do not constitute advice and should not be relied upon in making (or refraining from making) any decision. Any reliance placed upon the information provided by Datanet is the sole responsibility and strictly at the user's risk.
9. In no event will Datanet be liable for any damages (including, without limitation, damages for loss of business projects, or loss of profits) arising in contract, tort or otherwise from the use of or inability to use any of its contents, or from any action taken (or refrained from being taken) as a result of using the analysis or any of its contents. Datanet its directors, owners, editors, officials, employees, distributor and agents or any associate will not be liable for any errors in the information contained or any consequences arising from the use of the contents of the provided information/analysis.
10. If any provision of these terms and conditions is held invalid or illegal or unenforceable for any reason by any court of competent jurisdiction, such provision shall be severed and the remainder of provisions of the terms and conditions shall continue in full force and effect as if the Term of Use had been executed with the invalid, illegal or unenforceable provision eliminated.
11. If there are any discrepancies in the information provided, please bring it to attention of Datanet for suitable rectification measures.

**Buy Online This Complete Book At
Datanet India eBooks Store**

www.indiastatpublications.com

or go directly at

[http://www.indiastatpublications.com/
Assembly_factbook/Karnataka/Raichur/ Yadgir](http://www.indiastatpublications.com/Assembly_factbook/Karnataka/Raichur/Yadgir)

 **indiastat**elections

ISBN : 978-93-5802-253-7



9 789358 022537