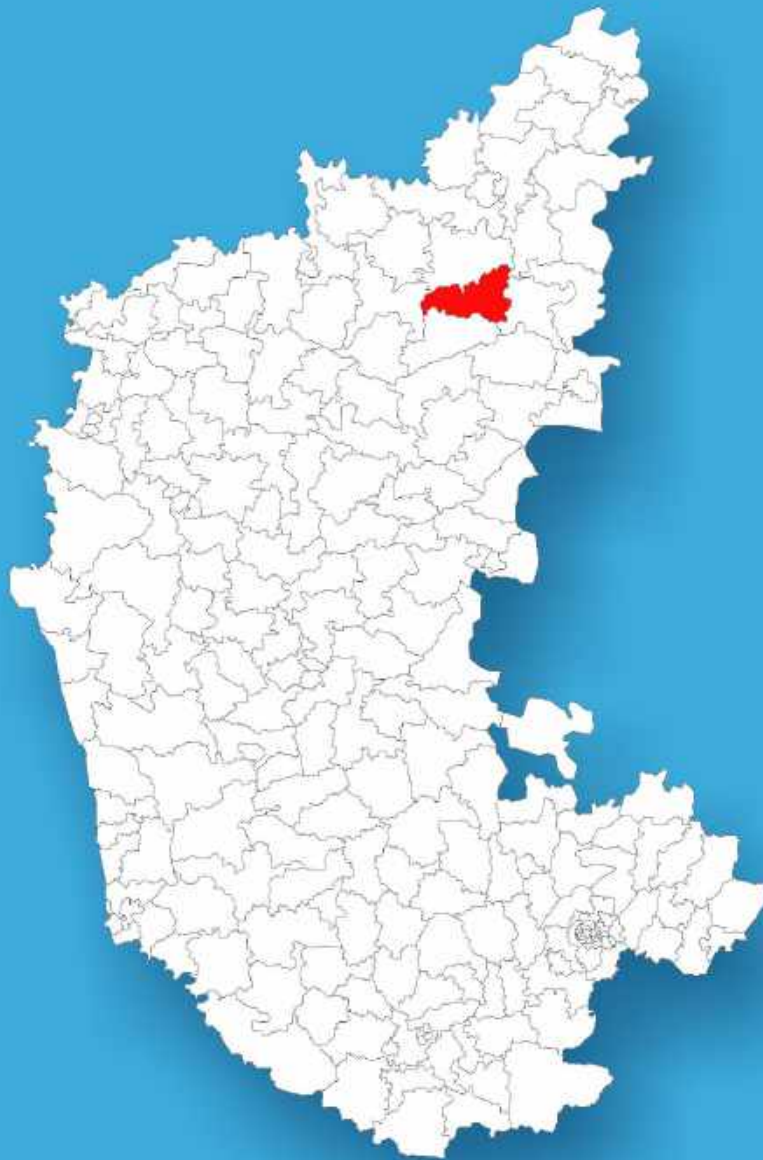




Karnataka

# Assembly Factbook™

Shahapur Assembly Constituency



Key Electoral Data of Shahapur  
Assembly Constituency (Vidhan Sabha)

Karnataka

# Assembly Factbook™

Shahapur Assembly Constituency



Shahapur Vidhan Sabha

## **Editor & Director**

Dr. R.K. Thukral

## **Research Editor**

Dr. Shafeeq Rahman

## **Compiled, Researched and Published by Datanet India Pvt. Ltd.**

D-100, 1st Floor,

Okhla Industrial Area, Phase-I,

New Delhi- 110020.

Ph.: 91-11- 43580781-84

Email : support@indiastatpublications.com

Website : <http://www.indiastatelections.com>

## **Online Book Store :**

[www.indiastatpublications.com](http://www.indiastatpublications.com)

**Report No. :** AFB/KA-037-0125

**ISBN :** 978-93-5802-239-1

**First Edition :** January, 2018

**Eighth Updated Edition :** January, 2025

**Price :** Rs.11500/-

US\$ 310

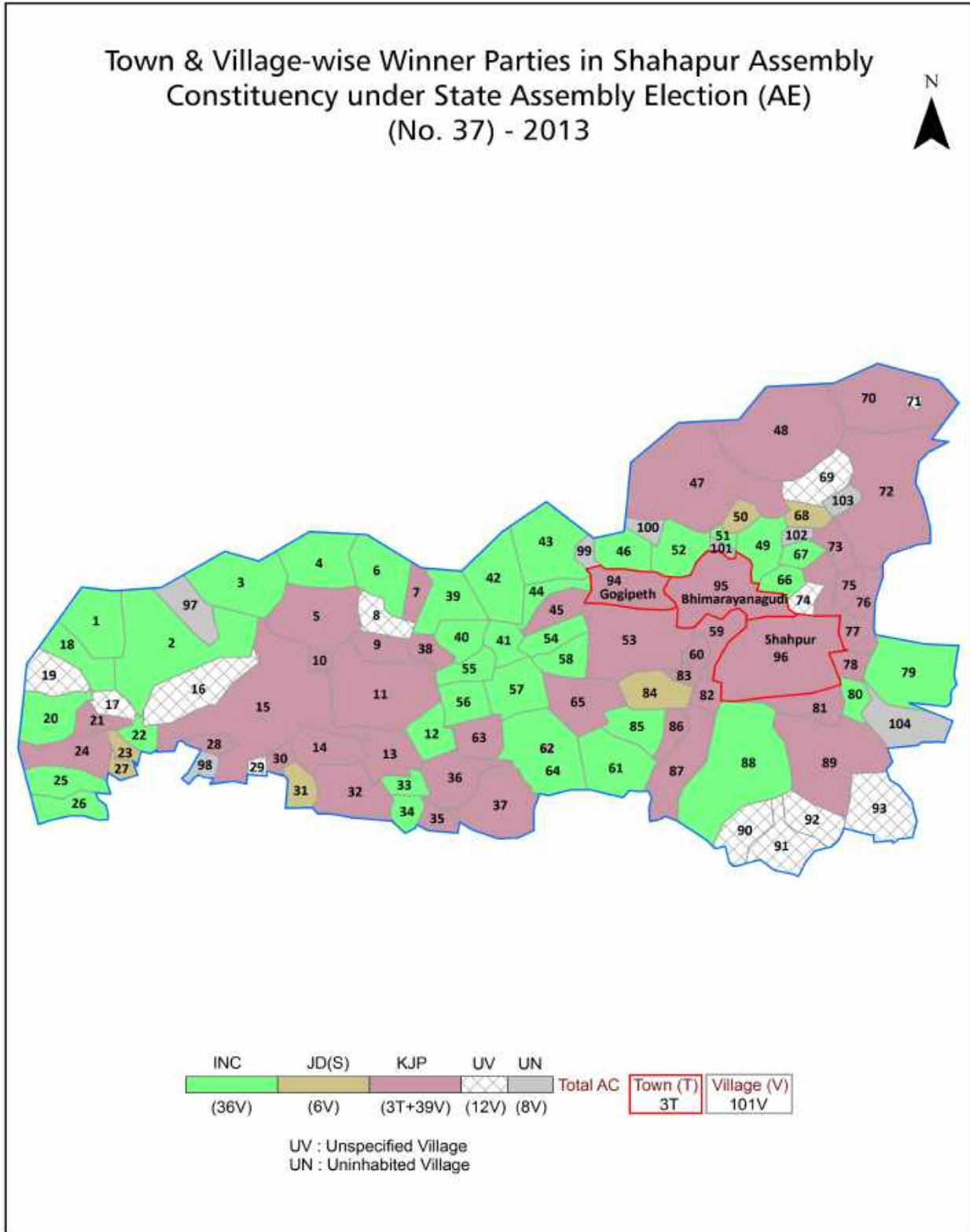
## **© Datanet India Pvt. Ltd.**

All rights reserved. No part of this book may be reproduced, stored in a retrieval system or transmitted in any form or by any means, mechanical photocopying, photographing, scanning, recording or otherwise without the prior written permission of the publisher. Please refer to Disclaimer at page no. 222 for the use of this publication.

Printed in India

No.	Particulars	Page No.
	<b>Introduction</b>	
1	Assembly Constituency - (Vidhan Sabha) at a Glance   Features of Assembly as per Delimitation Commission of India (2008)	1-2
	<b>Location and Political Maps</b>	
2	Location Map   Boundaries of Assembly Constituency - (Vidhan Sabha) in District   Boundaries of Assembly Constituency under Parliamentary Constituency - (Lok Sabha)   Town & Village-wise Winner Parties- 2024, 2023, 2019, 2018, 2014, 2013 and 2009	3-11
	<b>Administrative Setup (2011)</b>	
3	District   Sub-district   Towns   Villages   Inhabited Villages   Uninhabited Villages   Village Panchayat   Intermediate Panchayat	12-18
	<b>Demographics (2011)</b>	
4	Population   Households   Rural/Urban Population   Towns and Villages by Population Size   Sex Ratio (Total & 0-6 Years)   Religious Population   Social Population   Literacy Rate	19-20
	<b>Electoral Features</b>	
5	Important Dates of Last Elections Held   Electors by Gender   Service Electors   Voters   Voters Turnout   Polling Stations & Average Number of Electors per Polling Station   Electors by Age Group   Present Elected Representatives	21-26
	<b>Historical Summary Election Results</b>	
6	Vote Share of Major Parties   Winning Margin (Number & Percentage)   Polarity of Parties   Summary Result of Assembly Segment of Parliamentary Elections 2024, 2019, 2014, 2009, 2004 and 1999   Summary Result of Assembly Elections 2023, 2018, 2013, 2008, 2004, 1999, 1994, 1989, 1985, 1983, 1978, 1972, 1967, 1962 and 1957	27-50
	<b>Polling Station Level Election Results</b>	
7	Name and Number of Polling Station 2024, 2023, 2019, 2018, 2014, 2013 and 2009   Polling Station-wise Electors, Voters & Voters Turnout 2024, 2023, 2019, 2018, 2014, 2013 and 2009   Polling Station wise Elections Results 2024, 2023, 2019, 2018, 2014, 2013 and 2009	51-202
	<b>Share of Assembly Constituency</b>	
8	Share of Assembly Constituency - (Vidhan Sabha) in State, District and Parliamentary Constituency - (Lok Sabha)	203
	<b>Socio-Economic Amenities (2011)</b>	
9	Access to Administrative Units   Agricultural, Manufacturing and Industrial Commodities   Demographic Indicators   Education   Health & Manpower   Drinking Water Supply   Sanitation   Entertainment and Recreations Infrastructure   Power   Food Allocation Distribution and Marketing of Agriculture Commodities Infrastructure   Transport and Road Infrastructure   Communication   Banking and Financial Services   Land Use   Irrigation Source	205-219
10	<b>Abbreviation &amp; Sources</b>	220-221
11	<b>Disclaimer</b>	222

Location & Political Map



## Administrative Setup

### List of Village Panchayat & Intermediate Panchayat (Block) Name - 2011

Village Name	Village Panchayat Name	Intermediate Panchayat Name
Ainapur	Yektapur	Shorapur
Aldhal	Kakkesgera	Shahpur
Alhal	Yektapur	Shorapur
Anabi	Anabi	Shahpur
Aralhalli	Mudbole	Shahpur
Bantihal	Nagnatgi	Shahpur
Bendartahalli	Agni	Shorapur
Benkanhalli Jagir	Kanne Kolor	Shahpur
Bevinhal (S.K.)	Yektapur	Shorapur
Bevinhalli	Dorannahalli	Shahpur
Bholkadamgera	Kakkesgera	Shahpur
Budnoor	Kakkesgera	Shahpur
Chamnal	Chamnal	Shahpur
Chandapur	Chamnal	Shahpur
Channur Khalsa	Wandurg	Shahpur
Chincholi	Yektapur	Shorapur
Dand Sholapur	Yevor	Shorapur
Dariyapur	Nagnatgi	Shahpur
Darshanapur	Chamnal	Shahpur
Diggi	Hothpet	Shahpur
Dornahalli	Yektapur	Shorapur
Fathepur	Mudnoor (K)	Shorapur
Gangnal	Nagnatgi	Shahpur
Godrihal	Malgatti	Shorapur
Gogaddihal	Malla B	Shorapur
Gogikona	Gogikona	Shahpur
Goudgera	Kolihal	Shorapur
Gundapur	Chamnal	Shahpur
Hadnoor	Malla B	Shorapur

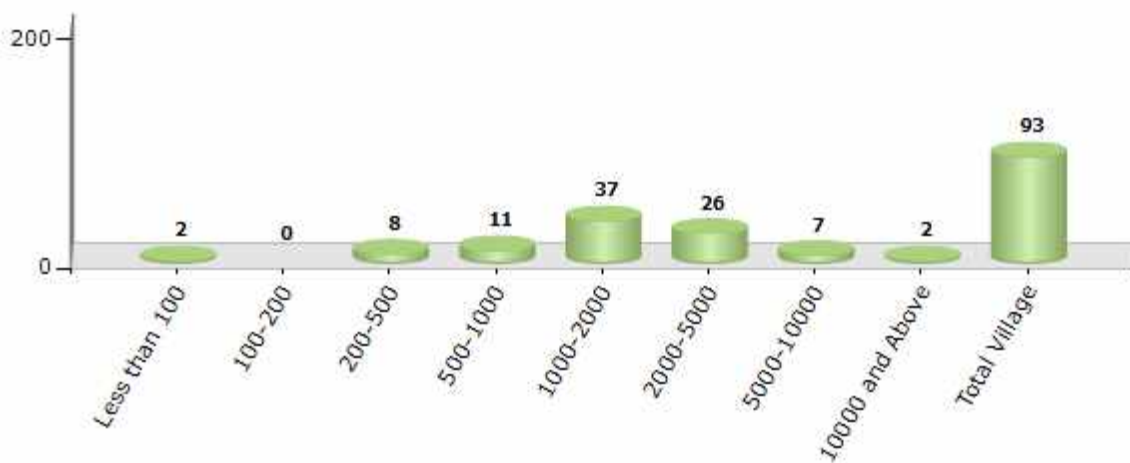
Contd....

## Demographic

### Number of Villages by Population Size - 2011

Less than 100	100-200	200-500	500-1000	1000-2000	2000-5000	5000-10000	10000 and Above	Total Village
2	0	8	11	37	26	7	2	93

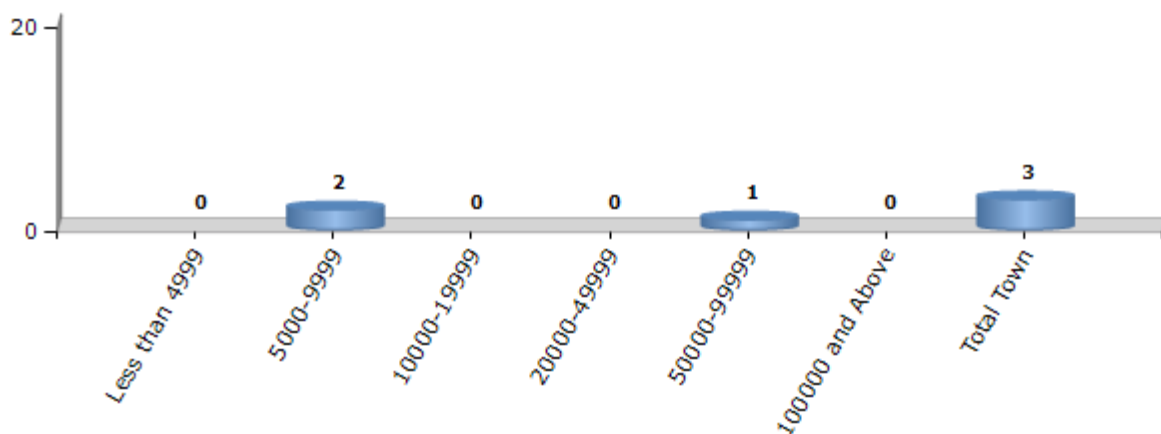
Number of Villages by Population Size - 2011



### Number of Towns by Population Size - 2011

Less than 4999	5000-9999	10000-19999	20000-49999	50000-99999	100000 and Above	Total Town
0	2	0	0	1	0	3

Number of Towns by Population Size - 2011

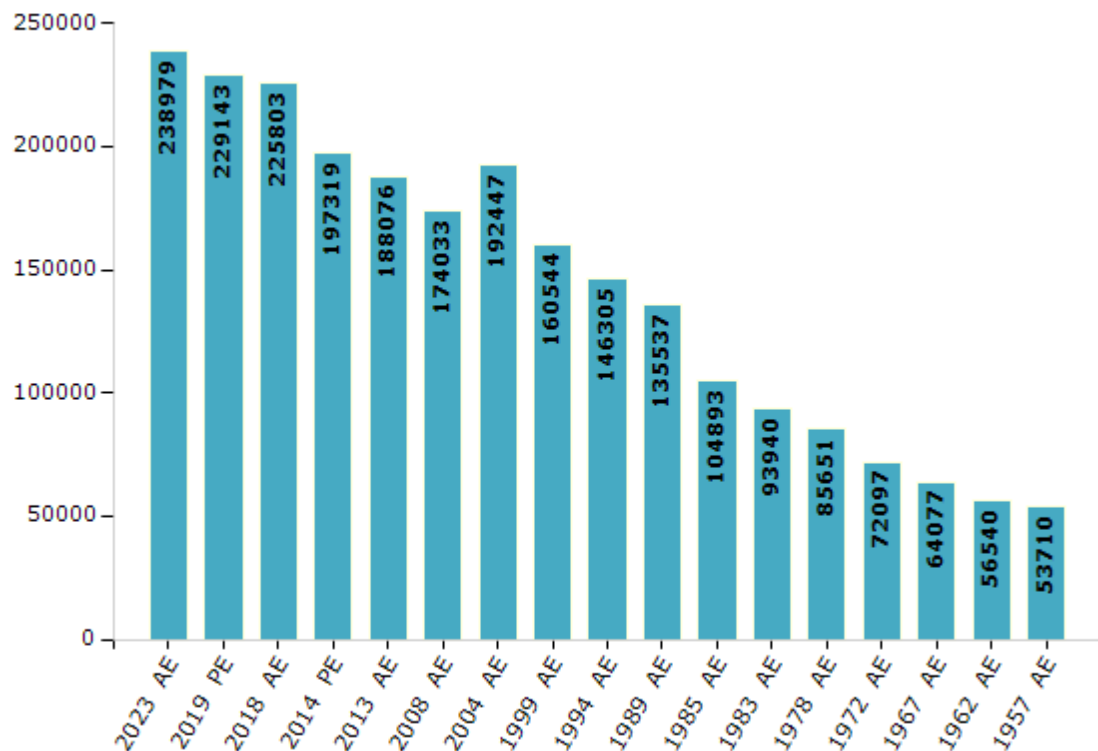


## Electoral Features

### Electors by Male & Female

Year	Male	Female	Others	Total	Year	Male	Female	Others	Total
2023 AE	119926	119037	16	238979	1999 AE	79729	80815	-	160544
2019 PE	114842	114276	25	229143	1994 AE	72229	74076	-	146305
2018 AE	113326	112451	26	225803	1989 AE	68290	67247	-	135537
2014 PE	99678	97625	16	197319	1985 AE	51767	53126	-	104893
2013 AE	94730	93336	10	188076	1983 AE	45305	48635	-	93940
2009 PE	-	-	-	-	1978 AE	41800	43851	-	85651
2008 AE	85922	88111	-	174033	1972 AE	34949	37148	-	72097
2004 PE	-	-	-	-	1967 AE	-	-	-	64077
2004 AE	95183	97264	-	192447	1962 AE	-	-	-	56540
1999 PE	-	-	-	-	1957 AE	-	-	-	53710

Number of Electors



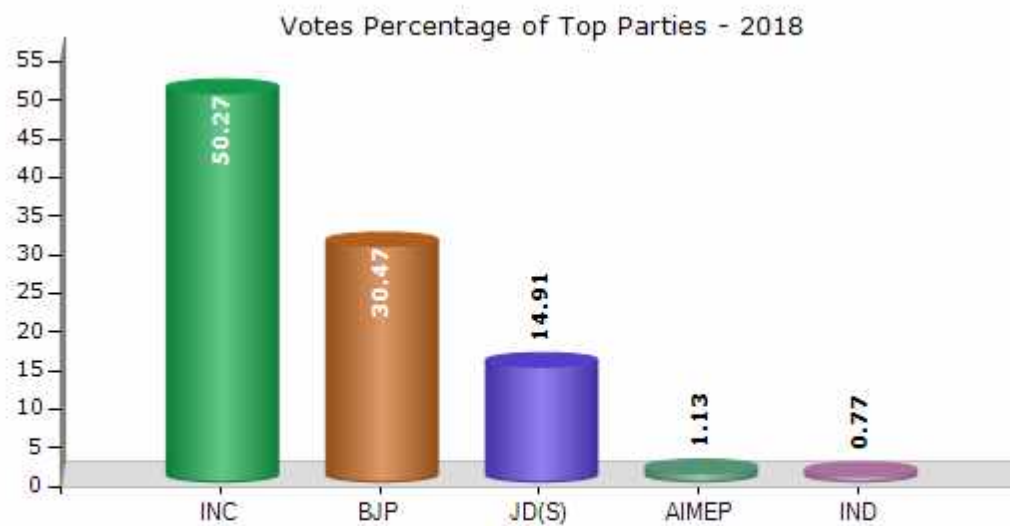
Note : AE : Assembly Election, PE : Assembly Segment of Parliamentary Election



## Historical Summary Election Results

### Summary Result of Assembly Election - 2018

Candidate Name	Party	Votes	Votes %
Sharanabasappa Gouda Darshanapur	INC	78642	50.27
Guru Patil Sirwal	BJP	47668	30.47
Ameenraddi Yalagi	JD(S)	23329	14.91
Azam Ali	AIMEP	1767	1.13
Manohar	IND	1197	0.77
Basavaraj	IND	1017	0.65
Bhimaraya	JANSAMAP	561	0.36
Appa Sahebagouda	IND	480	0.31
Anwar Hussain	IND	347	0.22
	NOTA	1422	0.91



## Polling Station Level Election Results

### Number and Name of Polling Stations (PS) (2023)

Number of Polling Stations	Name of Polling Stations	Number of Polling Stations	Name of Polling Stations
1	Government Senior Primary School Newly Built Chincholi	22	Govt Higher Primary School (Uttarabagh) Astila Bn Tanda
2	Government Junior Primary School Old Building Vandganur	23	Government Senior Primary School (East Wing) Harangera
3	As A Government Type Primary School (Right Side).	24	Government Senior Primary School (North Part) Harangera
4	As A Government Type Primary School (Left Side).	25	Government Senior Primary School (Right Wing) Maddaraki
5	Govt High School (Right Side).	26	Government Higher Primary School (Left Wing) Maddaraki
6	As Government High School (Left Side).	27	Government Higher Primary School (Left Wing) Maddaraki
7	Government Junior Primary School Old Building (Right Side) Yalagi Tanda	28	Government Higher Primary School (Middle Part) Maddaraki
8	Government Junior Primary School Old Building (Left Side) Yalagi Tanda	29	Government Junior Primary School Aralahalli
9	Government Senior Primary School Old Building (Right Side) Hadanur	30	Government Senior Primary School (Left Wing) Mudabula
10	Government Senior Primary School Old Building (Left Side) Hadanur	31	Government Higher Primary School (Middle Part) Mudabula
11	Anganwadi Building Malla (K)	32	Government Senior Primary School (Right Wing) Mudabula
12	Government Higher Primary School (Left Side) Avuru Dodda Tanda	33	Govt Urdu Junior Primary School Mudaboola
13	Government Senior Primary School (Right Side) Is The Largest Tanda Of Aevoor	34	Gram Panchayat Office Building Mudabula
14	Govt Junior Primary School Kambar Tanda Aveur	35	Agricultural Service Co-Operative Society Office Building Mudabula
15	Government Higher Primary School (Left Wing) Aevoor	36	Govt Senior Primary School Hosur
16	Government Higher Primary School (Right Side) Aevoor	37	Govt Senior Primary School Anabi
17	Gram Panchayat Office Aevoor	38	New Panchayat Office Building Anabi
18	Government Senior Primary School Dandasollapur	39	Government Junior Primary School Ambedkar Nagar Anabi
19	Govt Senior Primary School, Astila	40	Gram Panchayat Office Building Shirawala
20	Government Senior Primary School (Middle Part) Astiala	41	Government Model Senior Primary School (West Left Wing) Shirwala
21	Govt Senior Primary School (Eda Baga) Astila B.N Tanda	42	Government Model Senior Primary School (West Right Wing) Shirwala

Contd....

## Polling Station Level Election Results

### Polling Station-wise Votes Secured by Overall Top Five Parties in Shahapur Assembly in Assembly Election (AE) under Raichur Parliamentary Constituency in Karnataka (2023)

Number of Polling Station	Winner - Sharanabasappa Darshanapur (INC)	Runner-up - Ameenraddi Yalagi (BJP)	3rd - Guru Patil Shirwal (JD(S))	4th - Chandra Shekhar Sabayya (AAP)	5th - Prakash B. Kulkarni (KRS)	NOTA	Other	Total Votes Secured
36	426	68	364	14	7	1	13	893
37	248	89	499	11	4	6	14	871
38	222	49	383	15	4	3	13	689
39	176	39	301	16	1	2	11	546
40	35	24	802	7	0	2	5	875
41	40	16	601	8	1	1	18	685
42	36	23	553	12	2	0	12	638
43	44	21	549	23	2	5	13	657
44	35	21	609	9	2	1	17	694
45	91	4	416	12	0	3	13	539
46	274	110	512	21	11	10	27	965
47	401	214	169	8	8	10	17	827
48	193	127	247	5	2	4	16	594
49	435	295	121	5	10	6	10	882
50	296	238	62	2	3	8	8	617
51	233	244	30	5	3	19	7	541
52	228	132	103	10	2	4	10	489
53	177	143	47	7	8	4	12	398
54	248	56	49	2	2	2	3	362
55	163	52	66	3	2	0	7	293
56	404	295	18	2	4	12	9	744
57	295	212	25	4	6	4	7	553
58	273	183	46	3	2	1	8	516
59	313	225	39	5	7	4	9	602
60	394	38	5	1	1	1	6	446
61	354	91	38	1	7	3	3	497
62	345	110	62	4	4	2	9	536
63	379	311	76	3	3	3	7	782
64	235	284	69	1	0	6	8	603
65	320	214	45	6	5	4	2	596
66	264	146	43	5	4	7	10	479
67	247	240	36	4	1	4	8	540
68	213	221	66	4	0	8	6	518
69	287	325	57	7	3	9	10	698
70	343	117	46	2	2	2	5	517

Contd....

## Polling Station Level Election Results

### Winner, Runner-up and 3rd Party Position & Winning Margin According to Polling Stations in Shahapur Assembly in Assembly Election (AE) under Raichur Parliamentary Constituency in Karnataka (2023)

Polling Station Number	Winner Party	Winner Votes (%)	Runner-up Party	Runner-up Votes (%)	Winning Margin Votes (%)	Third Party	Third Party Votes (%)	Other Votes (%)
71	INC	289 (55.05)	BJP	147 (28)	142 (27.05)	JD(S)	75 (14.29)	14 (2.67)
72	INC	274 (49.55)	BJP	243 (43.94)	31 (5.61)	JD(S)	27 (4.88)	9 (1.63)
73	BJP	234 (45)	INC	222 (42.69)	12 (2.31)	JD(S)	50 (9.62)	14 (2.69)
74	INC	292 (62)	BJP	113 (23.99)	179 (38.01)	JD(S)	59 (12.53)	7 (1.49)
75	INC	315 (87.02)	BJP	27 (7.46)	288 (79.56)	JD(S)	15 (4.14)	5 (1.38)
76	INC	392 (58.86)	BJP	239 (35.89)	153 (22.97)	JD(S)	22 (3.3)	13 (1.95)
77	INC	384 (58.18)	BJP	220 (33.33)	164 (24.85)	JD(S)	38 (5.76)	18 (2.73)
78	INC	335 (48.48)	BJP	286 (41.39)	49 (7.09)	JD(S)	49 (7.09)	21 (3.04)
79	INC	501 (94.17)	BJP	15 (2.82)	486 (91.35)	AAP	2 (0.38)	14 (2.63)
80	INC	434 (93.94)	BJP	14 (3.03)	420 (90.91)	IND (HH)	4 (0.87)	10 (2.16)
81	BJP	331 (47.15)	INC	325 (46.3)	6 (0.85)	JD(S)	27 (3.85)	19 (2.71)
82	BJP	251 (49.22)	INC	237 (46.47)	14 (2.75)	JD(S)	13 (2.55)	9 (1.76)
83	INC	205 (58.74)	BJP	132 (37.82)	73 (20.92)	JD(S)	9 (2.58)	3 (0.86)
84	INC	502 (60.48)	BJP	258 (31.08)	244 (29.4)	JD(S)	36 (4.34)	34 (4.1)
85	INC	295 (58.3)	BJP	146 (28.85)	149 (29.45)	JD(S)	18 (3.56)	47 (9.29)
86	INC	521 (53.38)	BJP	294 (30.12)	227 (23.26)	JD(S)	131 (13.42)	30 (3.07)
87	BJP	412 (54.21)	INC	264 (34.74)	148 (19.47)	JD(S)	56 (7.37)	28 (3.68)
88	INC	225 (50.9)	BJP	195 (44.12)	30 (6.78)	KRS	5 (1.13)	17 (3.85)
89	INC	471 (61.25)	BJP	260 (33.81)	211 (27.44)	JD(S)	16 (2.08)	22 (2.86)
90	INC	374 (44.21)	BJP	332 (39.24)	42 (4.97)	JD(S)	108 (12.77)	32 (3.78)
91	INC	162 (55.29)	JD(S)	82 (27.99)	80 (27.3)	BJP	38 (12.97)	11 (3.75)
92	INC	483 (53.25)	JD(S)	212 (23.37)	271 (29.88)	BJP	168 (18.52)	44 (4.85)
93	INC	273 (44.61)	JD(S)	204 (33.33)	69 (11.28)	BJP	109 (17.81)	26 (4.25)
94	INC	187 (46.75)	BJP	144 (36)	43 (10.75)	JD(S)	57 (14.25)	12 (3)
95	INC	225 (43.69)	BJP	180 (34.95)	45 (8.74)	JD(S)	96 (18.64)	14 (2.72)
96	INC	211 (47.63)	BJP	139 (31.38)	72 (16.25)	JD(S)	75 (16.93)	18 (4.06)
97	INC	324 (41.49)	BJP	261 (33.42)	63 (8.07)	JD(S)	180 (23.05)	16 (2.05)
98	INC	334 (59.33)	BJP	161 (28.6)	173 (30.73)	JD(S)	55 (9.77)	13 (2.31)
99	INC	513 (60)	BJP	264 (30.88)	249 (29.12)	JD(S)	59 (6.9)	19 (2.22)
100	INC	487 (79.97)	JD(S)	80 (13.14)	407 (66.83)	BJP	29 (4.76)	13 (2.13)
101	INC	252 (68.85)	JD(S)	60 (16.39)	192 (52.46)	BJP	49 (13.39)	5 (1.37)
102	BJP	504 (48.28)	INC	400 (38.31)	104 (9.97)	JD(S)	112 (10.73)	28 (2.68)
103	BJP	276 (46.54)	JD(S)	166 (27.99)	110 (18.55)	INC	143 (24.11)	8 (1.35)
104	BJP	393 (49.37)	INC	321 (40.33)	72 (9.04)	JD(S)	51 (6.41)	31 (3.89)
105	INC	274 (44.92)	BJP	250 (40.98)	24 (3.94)	JD(S)	67 (10.98)	19 (3.11)

Contd....

## Socio-Economic Amenities - Rural

### Access to Education Facilities

Particulars	Number of Village (% of Population)				
	Available	Not Available	If Not Available (Distance of Nearest Facility)		
			A	B	C
Govt. Primary School	92 (99)	1 (1)	1 (1)	0 (0)	0 (0)
Private Primary School	11 (33)	82 (67)	0 (0)	0 (0)	0 (0)
Govt. Middle School	63 (88)	30 (12)	16 (6)	14 (7)	0 (0)
Private Middle School	6 (23)	87 (77)	0 (0)	0 (0)	0 (0)
Govt. Secondary School	21 (46)	72 (54)	30 (21)	33 (27)	9 (6)
Private Secondary School	0 (0)	93 (100)	0 (0)	0 (0)	0 (0)
Govt. Senior Secondary School	4 (16)	89 (84)	6 (5)	39 (33)	44 (47)
Private Senior Secondary School	2 (6)	91 (94)	0 (0)	0 (0)	0 (0)
Govt. Arts and Science Degree College	1 (8)	92 (92)	18 (15)	26 (23)	45 (48)
Private Arts and Science Degree College	1 (2)	92 (98)	0 (0)	0 (0)	2 (3)
Govt. Engineering College	0 (0)	93 (100)	0 (0)	0 (0)	0 (0)
Private Engineering College	0 (0)	93 (100)	2 (0)	4 (3)	87 (97)
Govt. Medicine College	0 (0)	93 (100)	0 (0)	0 (0)	0 (0)
Private Medicine College	0 (0)	93 (100)	10 (13)	9 (9)	74 (78)
Govt. Management Institute	1 (8)	92 (92)	2 (0)	2 (2)	81 (85)
Private Management Institute	0 (0)	93 (100)	0 (0)	0 (0)	6 (3)
Govt. Polytechnic	0 (0)	93 (100)	5 (6)	8 (6)	51 (50)
Private Polytechnic	0 (0)	93 (100)	10 (8)	9 (10)	10 (20)
Govt. Vocational Training School/ITI	0 (0)	93 (100)	4 (5)	5 (8)	6 (7)
Private Vocational Training School/ITI	1 (8)	92 (92)	11 (9)	22 (17)	44 (46)
Govt. Non Formal Training Centre	0 (0)	93 (100)	5 (6)	8 (6)	47 (54)
Private Non Formal Training Centre	0 (0)	93 (100)	10 (8)	9 (11)	14 (16)
Govt. School For Disabled	0 (0)	93 (100)	2 (0)	3 (2)	50 (56)
Private School For Disabled	0 (0)	93 (100)	0 (0)	8 (8)	30 (33)
Government Others	0 (0)	93 (100)	20 (21)	4 (4)	44 (47)
Private Others	0 (0)	93 (100)	1 (0)	4 (4)	20 (23)

Note : Distance A : Less than 5 km; B : Between 5-10 km; C : 10+ km.; Source : Data Analysis is based on 2011 Census.

## DISCLAIMER

The Terms of Use and Disclaimer of Datanet India Private Limited (hereinafter referred to as "Datanet") for use of this analysis report of **Shahapur Assembly Constituency (Shahapur Vidhan Sabha) :-**

1. **Assembly Factbook™** is a Registered Trade Mark owned by Datanet.
2. All the maps are sketched and graphical representation only and have not been drawn to the scale and also not to represent the actual geographical area or boundary of the unit.
3. The data for the aforesaid analysis is based on authentic sources and has been culled from the various publications of Census, CSO and NSSO for district and block level data, various central and state government departments, Central & State Elections Commissions and the concerned Returning Officers' releases, Electoral Rolls, Election results and allied publications, internal assessment, surveys, estimates and analysis. Therefore, certain adjustment of data at micro level may have been done to arrive closer to the macro data.
4. Data have been provided on an "As Is" and "As AVAILABLE" basis
5. The colours shown in the maps or diagram and charts of a particular party, alliance or AC are indicative and do not represent them.
6. This publication which includes maps, sheets, graphs and data would be the property under copyright of Datanet only. The user may use these for its internal study, analysis and research purposes. It's public display, re-selling or any commercial uses by the user are not allowed.
7. Datanet has taken due care and caution in compilation and processing of data and allied information, but does not guarantee the accuracy, adequacy or completeness of any information/analysis and will be not responsible for any errors or omissions or for the results obtained from the use of such information/analysis.
8. All the contents for the publication have been culled from various authentic sources and Datanet reasonably believes such sources to be reliable, but does not make any representations, express or implied as to the accuracy or fitness of use of such information. The information or contents of the information/analysis do not constitute advice and should not be relied upon in making (or refraining from making) any decision. Any reliance placed upon the information provided by Datanet is the sole responsibility and strictly at the user's risk.
9. In no event will Datanet be liable for any damages (including, without limitation, damages for loss of business projects, or loss of profits) arising in contract, tort or otherwise from the use of or inability to use any of its contents, or from any action taken (or refrained from being taken) as a result of using the analysis or any of its contents. Datanet its directors, owners, editors, officials, employees, distributor and agents or any associate will not be liable for any errors in the information contained or any consequences arising from the use of the contents of the provided information/analysis.
10. If any provision of these terms and conditions is held invalid or illegal or unenforceable for any reason by any court of competent jurisdiction, such provision shall be severed and the remainder of provisions of the terms and conditions shall continue in full force and effect as if the Term of Use had been executed with the invalid, illegal or unenforceable provision eliminated.
11. If there are any discrepancies in the information provided, please bring it to attention of Datanet for suitable rectification measures.

**Buy Online This Complete Book At**  
**Datanet India eBooks Store**

[www.indiastatpublications.com](http://www.indiastatpublications.com)

or go directly at

[http://www.indiastatpublications.com/  
Assembly\\_factbook/Karnataka/Raichur/ Shahapur](http://www.indiastatpublications.com/Assembly_factbook/Karnataka/Raichur/Shahapur)

 **indiastat**elections

ISBN : 978-93-5802-239-1



9 789358 102239 1