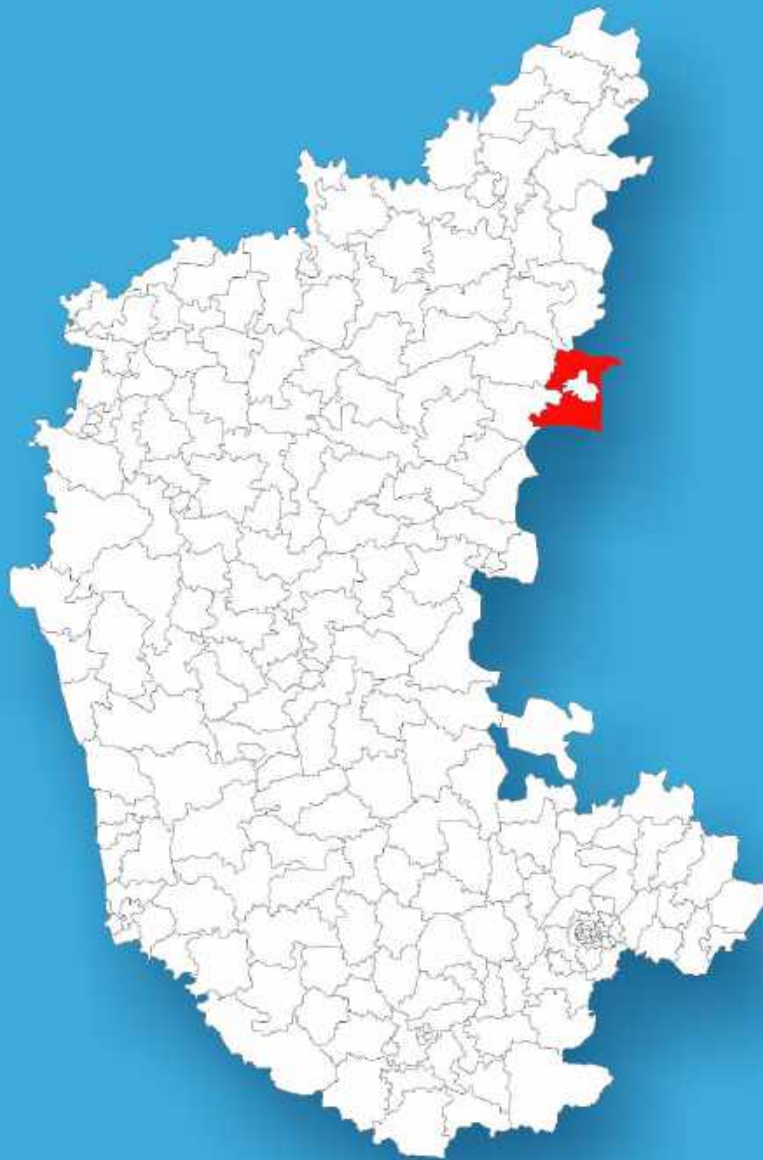




Karnataka

Assembly Factbook™

Raichur Rural Assembly Constituency



Key Electoral Data of Raichur Rural
Assembly Constituency (Vidhan Sabha)

Karnataka

Assembly Factbook™

Raichur Rural Assembly Constituency



Raichur Rural Vidhan Sabha

Editor & Director

Dr. R.K. Thukral

Research Editor

Dr. Shafeeq Rahman

**Compiled, Researched and Published by
Datanet India Pvt. Ltd.**

D-100, 1st Floor,

Okhla Industrial Area, Phase-I,

New Delhi- 110020.

Ph.: 91-11- 43580781-84

Email : support@indiastatpublications.com

Website : <http://www.indiastatelections.com>

Online Book Store :

www.indiastatpublications.com

Report No. : AFB/KA-053-0125

ISBN : 978-93-5802-267-4

First Edition : January, 2018

Eighth Updated Edition : January, 2025

Price : Rs.11500/-

US\$ 310

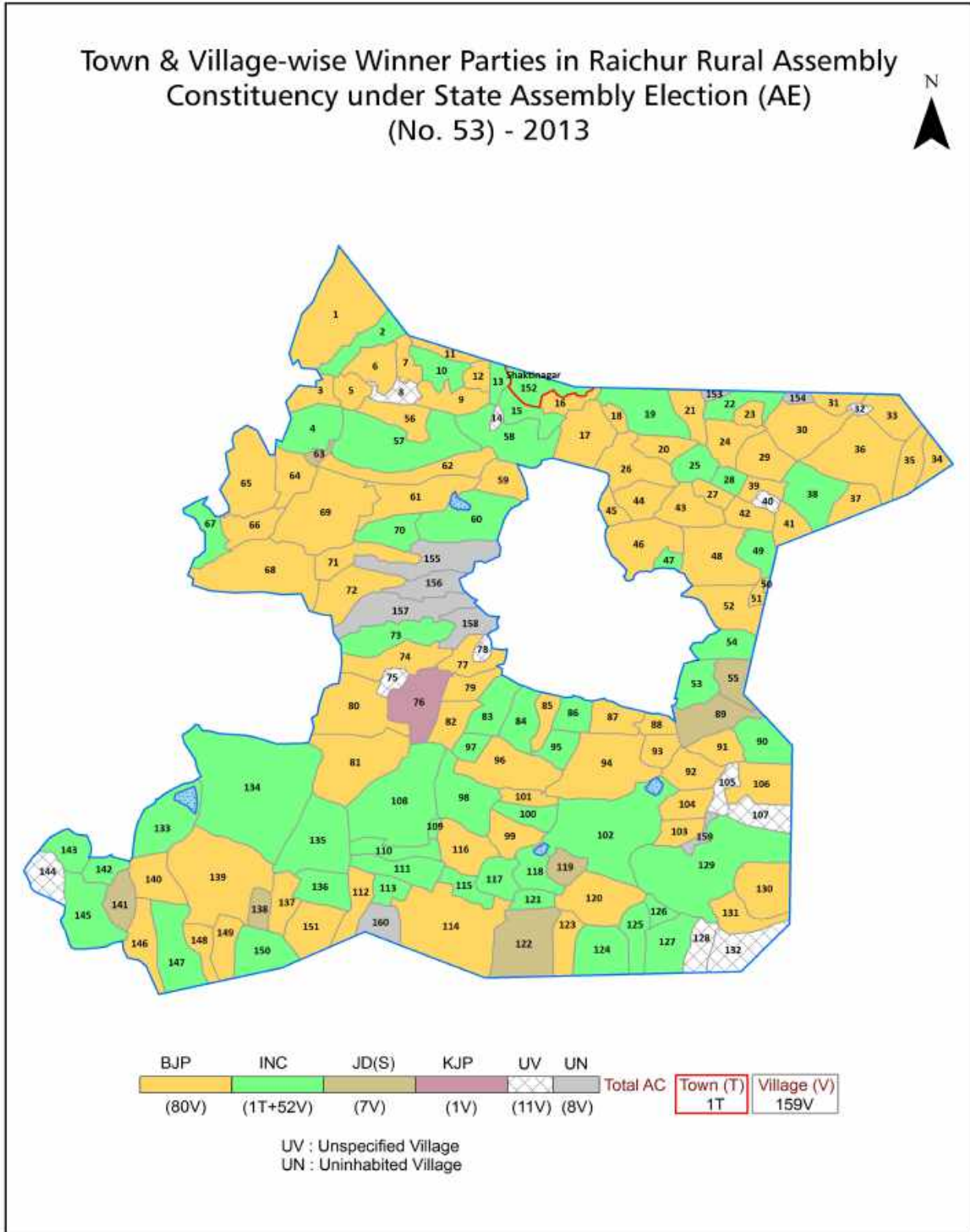
© Datanet India Pvt. Ltd.

All rights reserved. No part of this book may be reproduced, stored in a retrieval system or transmitted in any form or by any means, mechanical photocopying, photographing, scanning, recording or otherwise without the prior written permission of the publisher. Please refer to Disclaimer at page no. 211 for the use of this publication.

Printed in India

No.	Particulars	Page No.
	Introduction	
1	Assembly Constituency - (Vidhan Sabha) at a Glance Features of Assembly as per Delimitation Commission of India (2008)	1-2
	Location and Political Maps	
2	Location Map Boundaries of Assembly Constituency - (Vidhan Sabha) in District Boundaries of Assembly Constituency under Parliamentary Constituency - (Lok Sabha) Town & Village-wise Winner Parties- 2024, 2023, 2019, 2018, 2014, 2013 and 2009	3-11
	Administrative Setup (2011)	
3	District Sub-district Towns Villages Inhabited Villages Uninhabited Villages Village Panchayat Intermediate Panchayat	12-20
	Demographics (2011)	
4	Population Households Rural/Urban Population Towns and Villages by Population Size Sex Ratio (Total & 0-6 Years) Religious Population Social Population Literacy Rate	21-22
	Electoral Features	
5	Important Dates of Last Elections Held Electors by Gender Service Electors Voters Voters Turnout Polling Stations & Average Number of Electors per Polling Station Electors by Age Group Present Elected Representatives	23-28
	Historical Summary Election Results	
6	Vote Share of Major Parties Winning Margin (Number & Percentage) Polarity of Parties Summary Result of Assembly Segment of Parliamentary Elections 2024, 2019, 2014 and 2009 Summary Result of Assembly Elections 2023, 2018, 2013 and 2008	29-39
	Polling Station Level Election Results	
7	Name and Number of Polling Station 2024, 2023, 2019, 2018, 2014, 2013 and 2009 Polling Station-wise Electors, Voters & Voters Turnout 2024, 2023, 2019, 2018, 2014, 2013 and 2009 Polling Station wise Elections Results 2024, 2023, 2019, 2018, 2014, 2013 and 2009	40-191
	Share of Assembly Constituency	
8	Share of Assembly Constituency - (Vidhan Sabha) in State, District and Parliamentary Constituency - (Lok Sabha)	192
	Socio-Economic Amenities (2011)	
9	Access to Administrative Units Agricultural, Manufacturing and Industrial Commodities Demographic Indicators Education Health & Manpower Drinking Water Supply Sanitation Entertainment and Recreations Infrastructure Power Food Allocation Distribution and Marketing of Agriculture Commodities Infrastructure Transport and Road Infrastructure Communication Banking and Financial Services Land Use Irrigation Source	194-208
10	Abbreviation & Sources	209-210
11	Disclaimer	211

Location & Political Map



Administrative Setup

List of Village Panchayat & Intermediate Panchayat (Block) Name - 2011

Village Name	Village Panchayat Name	Intermediate Panchayat Name
Advi Khanapur	Aroli	Manvi
Agrahar	Athkur	Raichur
Alkur	Purtipali	Raichur
Anwar	Kamlapur	Raichur
Appandoddi	Yapaldinni	Raichur
Arlappanahuda	J. Venktapur	Raichur
Arlibenchi	Mamdapur	Raichur
Arnalli	Sunkeshwar	Manvi
Aroli	Aroli	Manvi
Arshanagi	Kadloor	Raichur
Arsigera	Chandrabanda	Raichur
Asapur	Mamdapur	Raichur
Athkur	Athkur	Raichur
Ayazpur	Bijangera	Raichur
Bailmarchad	Sunkeshwar	Manvi
Bapur	Singnodi	Raichur
Bapur	Sadapur	Manvi
Bevin Benchi	Kadloor	Raichur
Bichal	Bichal	Raichur
Buddinni	Idapanur	Raichur
Budidipad	Yapaldinni	Raichur
Bullapur	Gandhal	Raichur
Chandrabanda	Chandrabanda	Raichur
Chickmanchal	Gandhal	Raichur
Chicksugur	Chicksugur	Raichur
Deosugur	Deosugur	Raichur
Dinni	Merchathal	Raichur
Dongarampur	Athkur	Raichur
Dugnoor	Gillesugur	Raichur

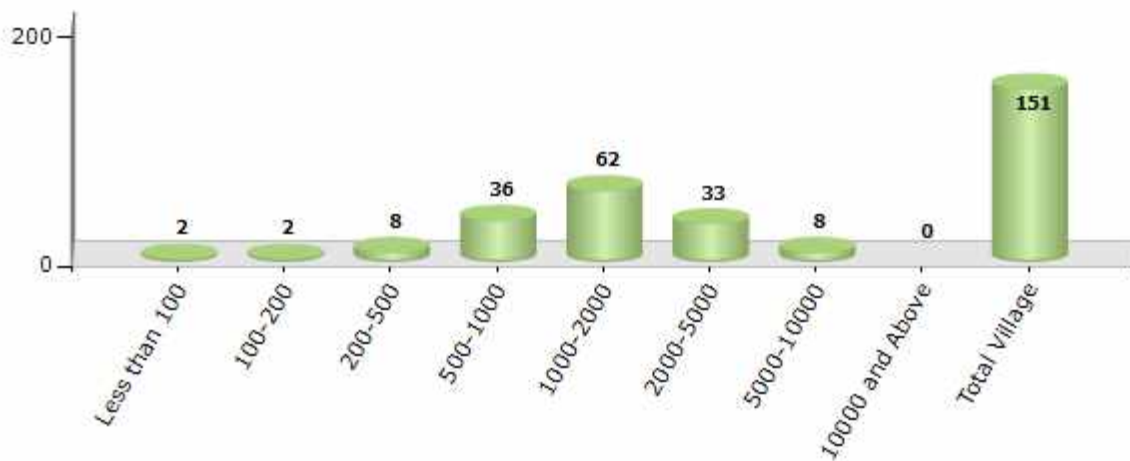
Contd....

Demographic

Number of Villages by Population Size - 2011

Less than 100	100-200	200-500	500-1000	1000-2000	2000-5000	5000-10000	10000 and Above	Total Village
2	2	8	36	62	33	8	0	151

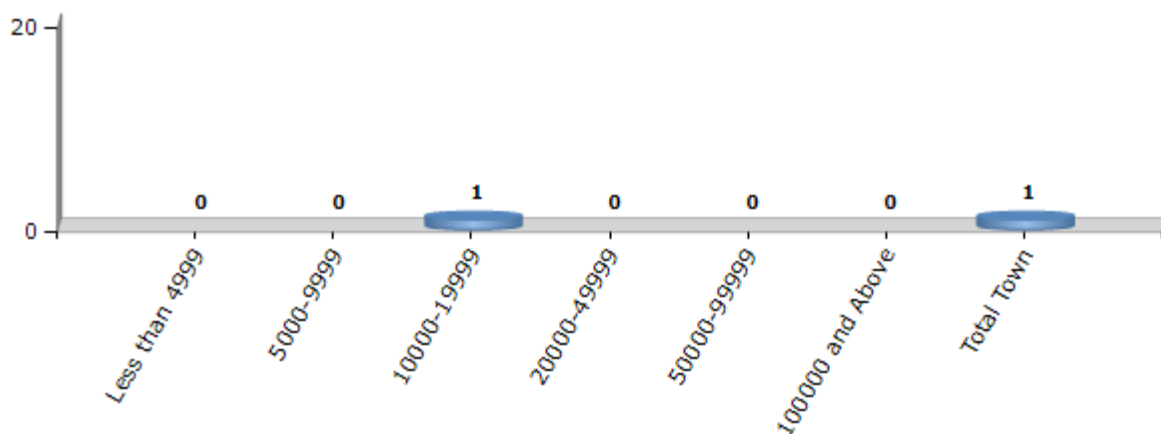
Number of Villages by Population Size - 2011



Number of Towns by Population Size - 2011

Less than 4999	5000-9999	10000-19999	20000-49999	50000-99999	100000 and Above	Total Town
0	0	1	0	0	0	1

Number of Towns by Population Size - 2011

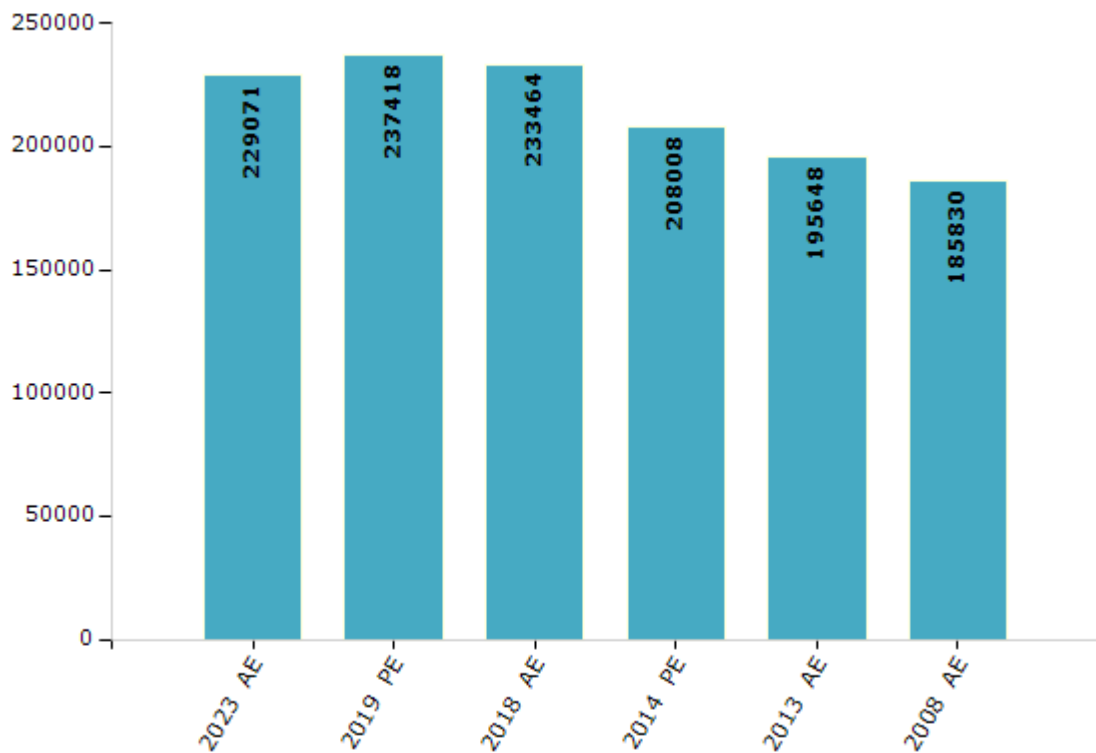


Electoral Features

Electors by Male & Female

Year	Male	Female	Others	Total	Year	Male	Female	Others	Total
2023 AE	112704	116312	55	229071	1999 AE	-	-	-	-
2019 PE	116219	121128	71	237418	1994 AE	-	-	-	-
2018 AE	114428	118963	73	233464	1989 AE	-	-	-	-
2014 PE	103017	104925	66	208008	1985 AE	-	-	-	-
2013 AE	96810	98772	66	195648	1983 AE	-	-	-	-
2009 PE	-	-	-	-	1978 AE	-	-	-	-
2008 AE	90792	95038	-	185830	1972 AE	-	-	-	-
2004 PE	-	-	-	-	1967 AE	-	-	-	-
2004 AE	-	-	-	-	1962 AE	-	-	-	-
1999 PE	-	-	-	-	1957 AE	-	-	-	-

Number of Electors

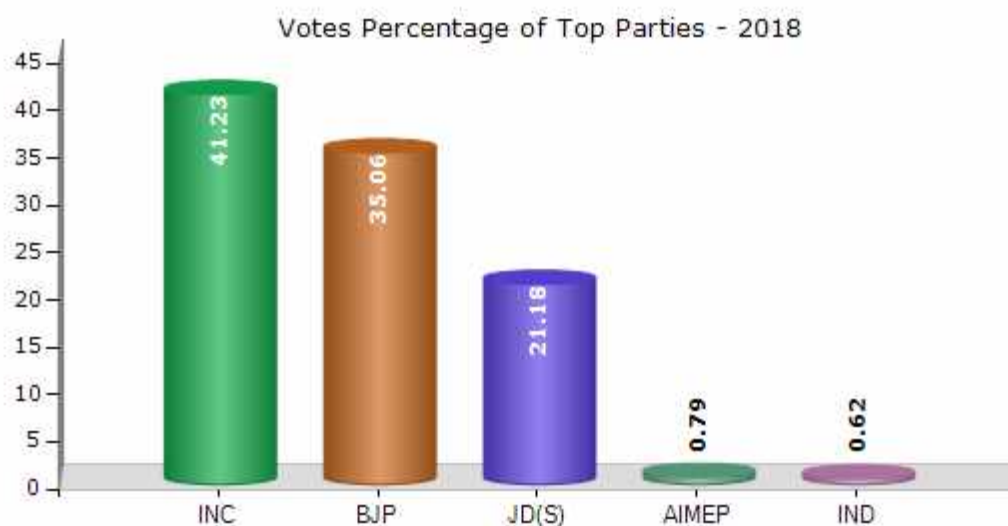


Note : AE : Assembly Election, PE : Assembly Segment of Parliamentary Election

Historical Summary Election Results

Summary Result of Assembly Election - 2018

Candidate Name	Party	Votes	Votes %
Basanagouda Daddal	INC	66656	41.23
Tipparaju Hawaldar	BJP	56692	35.06
Ravi Kumar Patil	JD(S)	34250	21.18
Ramayya Nayaka	AIMEP	1273	0.79
Huligemma Shivaraj Ghante	IND	1004	0.62
	NOTA	1806	1.12



Polling Station Level Election Results

Number and Name of Polling Stations (PS) (2023)

Number of Polling Stations	Name of Polling Stations	Number of Polling Stations	Name of Polling Stations
1	Government Senior Primary School (Right Wing) Arashinigi	22	Kpcl Dav (English Medium) High School Building, Block No.3 (Right Side) Shaktinagar
2	Government Senior Primary School, (Left Side) Arashinigi	23	Gram Panchayat Building Devasoogur
3	Government Junior Primary School Gurjapur	24	Government Senior Primary School Building (A. Part) Devasuguru.
4	Government Senior Primary School (Left Wing) Kadlur	25	Government Senior Primary School Building (A. Part) Devasuguru.
5	Government Senior Primary School Building (Right Side) Kadlur	26	Government Senior Primary School Building (Right Side) Devasugur
6	Govt Senior Primary School Karekal	27	Government Senior Primary School Building (Right Side) Devasugur
7	Kpcl Dav (English Medium) High School Building Block 2 (Right Side) Shaktinagar	28	Government Senior Primary School Building (Left Side) Ganjali
8	Kpcl Dav (English Medium) High School Building Block 2 (Left Side) Shaktinagar	29	Government Senior Primary School Building (Right Side) Ganjali
9	Kpcl Dav (English Medium) High School Building Block 2 (West Side) Shaktinagar	30	Government Junior Primary School Building Koravihala
10	Kpcl Dav (Kannada Medium) High School Building (Left Wing) Shaktinagar	31	Government Senior Primary School Building Korthakunda
11	Kpcl Dav (Kannada Medium) High School Building (Right Side) Shaktinagar	32	Government Senior Primary School Building [A.Bha] D.Rampur
12	Kpcl Dav (Kannada Medium) High School Building (Right Side) Shaktinagar	33	Government Senior Primary School Building (Right Side) D. Rampur
13	Kpcl Dav (English Medium) High School Building, Block No.4 (Right Side) Shaktinagar	34	Government Junior Primary School Building Kurvakurda
14	Kpcl Dav (English Medium) High School Building, Block No.4 (Left Side) Shaktinagar	35	Government Junior Primary School Building Kurvakala
15	Kpcl Dav (English Medium) High School Building, Block No.4 (West Side) Shaktinagar	36	Government Junior Primary School Building, Hal Thimmapur
16	Kpcl Dav (English Medium) High School Building, Block No.1 (Left Side) Shaktinagar	37	Government Senior Primary School Building Hemberala
17	Kpcl Dav (English Medium) High School Building, Block No.1 (East Side) Shaktinagar	38	Government Junior Primary School Building, Mirapur
18	Kpcl Dav (English Medium) High School Building, Block No.1 (Right Side) Shaktinagar	39	Government Junior Primary School Building Rangapur
19	Kpcl Dav (English Medium) High School Building, Block No.3 (Left Side) Shaktinagar	40	Government Senior Primary School Building (Left Side) Yadlapur
20	Kpcl Dav (English Medium) High School Building, Block No.3 (West Side) Shaktinagar	41	Government Senior Primary School Building (Right Side) Yadlapur
21	Kpcl Dav (English Medium) High School Building, Block No.3 (West Side) Shaktinagar	42	Government Senior Primary School Building (Central Section) Yadlapur

Contd....

Polling Station Level Election Results

Polling Station-wise Votes Secured by Overall Top Five Parties in Raichur Rural Assembly in Assembly Election (AE) under Raichur Parliamentary Constituency in Karnataka (2023)

Number of Polling Station	Winner - Basanagouda Daddal (INC)	Runner-up - Tipparaju Hawaldar (BJP)	3rd - K. Narasimha Nayak (JD(S))	4th - Shubhash Chandra Sambaji (AAP)	5th - Veerangoda (IMP)	NOTA	Other	Total Votes Secured
36	180	152	7	2	1	5	3	350
37	330	220	4	8	3	6	2	573
38	231	112	2	1	1	0	0	347
39	313	193	9	2	3	0	3	523
40	189	292	0	0	2	4	1	488
41	256	243	11	1	2	6	3	522
42	558	106	9	3	3	4	2	685
43	252	292	8	3	4	9	6	574
44	284	211	6	2	1	3	0	507
45	395	574	57	4	1	4	4	1039
46	238	174	14	10	5	7	10	458
47	299	428	13	9	3	10	7	769
48	334	325	22	7	2	5	7	702
49	330	287	16	6	1	3	1	644
50	332	469	41	8	4	4	4	862
51	293	154	4	3	5	5	2	466
52	263	154	5	5	9	4	3	443
53	188	271	31	5	3	12	2	512
54	248	277	18	1	2	4	3	553
55	342	473	31	10	5	7	11	879
56	516	479	10	8	9	8	4	1034
57	601	382	17	10	7	14	7	1038
58	476	310	7	13	4	5	5	820
59	602	257	41	8	5	12	9	934
60	209	147	10	5	2	1	2	376
61	499	338	9	1	2	5	1	855
62	313	141	4	4	2	0	3	467
63	304	346	10	54	3	3	5	725
64	264	212	5	7	6	6	6	506
65	155	263	7	3	4	5	6	443
66	285	379	12	3	2	6	5	692
67	281	450	20	4	5	15	7	782
68	326	238	11	1	1	2	1	580
69	344	216	6	2	0	5	3	576
70	294	249	10	4	6	6	4	573

Contd....

Polling Station Level Election Results

Winner, Runner-up and 3rd Party Position & Winning Margin According to Polling Stations in Raichur Rural Assembly in Assembly Election (AE) under Raichur Parliamentary Constituency in Karnataka (2023)

Polling Station Number	Winner Party	Winner Votes (%)	Runner-up Party	Runner-up Votes (%)	Winning Margin Votes (%)	Third Party	Third Party Votes (%)	Other Votes (%)
71	INC	376 (66.55)	BJP	169 (29.91)	207 (36.64)	JD(S)	8 (1.42)	12 (2.12)
72	INC	307 (58.81)	BJP	186 (35.63)	121 (23.18)	JD(S)	8 (1.53)	21 (4.02)
73	INC	330 (53.05)	BJP	261 (41.96)	69 (11.09)	JD(S)	20 (3.22)	11 (1.77)
74	INC	426 (50.47)	BJP	358 (42.42)	68 (8.05)	JD(S)	41 (4.86)	19 (2.25)
75	INC	592 (68.52)	BJP	223 (25.81)	369 (42.71)	JD(S)	22 (2.55)	27 (3.13)
76	INC	293 (98.99)	BJP	2 (0.68)	291 (98.31)	JD(S)	1 (0.34)	0 (0)
77	INC	347 (60.14)	BJP	200 (34.66)	147 (25.48)	JD(S)	10 (1.73)	20 (3.47)
78	INC	415 (65.87)	BJP	160 (25.4)	255 (40.47)	JD(S)	23 (3.65)	32 (5.08)
79	BJP	298 (50.85)	INC	268 (45.73)	30 (5.12)	JD(S)	9 (1.54)	11 (1.88)
80	BJP	564 (52.81)	INC	392 (36.7)	172 (16.11)	JD(S)	57 (5.34)	55 (5.15)
81	BJP	153 (59.77)	INC	94 (36.72)	59 (23.05)	JD(S)	4 (1.56)	5 (1.95)
82	BJP	393 (58.92)	INC	252 (37.78)	141 (21.14)	JD(S)	11 (1.65)	11 (1.65)
83	INC	369 (53.25)	BJP	279 (40.26)	90 (12.99)	JD(S)	7 (1.01)	38 (5.48)
84	BJP	470 (51.48)	INC	416 (45.56)	54 (5.92)	JD(S)	10 (1.1)	17 (1.86)
85	INC	331 (49.92)	BJP	310 (46.76)	21 (3.16)	JD(S)	12 (1.81)	10 (1.51)
86	INC	389 (57.21)	BJP	238 (35)	151 (22.21)	JD(S)	22 (3.24)	31 (4.56)
87	INC	440 (50.98)	BJP	377 (43.68)	63 (7.3)	JD(S)	21 (2.43)	25 (2.9)
88	INC	412 (69.59)	BJP	161 (27.2)	251 (42.39)	JD(S)	7 (1.18)	12 (2.03)
89	INC	299 (56.84)	BJP	196 (37.26)	103 (19.58)	AAP	13 (2.47)	18 (3.42)
90	BJP	246 (61.96)	INC	135 (34.01)	111 (27.95)	AAP	9 (2.27)	7 (1.76)
91	BJP	471 (48.86)	INC	443 (45.95)	28 (2.91)	JD(S)	28 (2.9)	22 (2.28)
92	INC	305 (52.95)	BJP	250 (43.4)	55 (9.55)	JD(S)	9 (1.56)	12 (2.08)
93	INC	407 (53.69)	BJP	311 (41.03)	96 (12.66)	AAP	13 (1.72)	27 (3.56)
94	INC	524 (65.58)	BJP	239 (29.91)	285 (35.67)	JD(S)	13 (1.63)	23 (2.88)
95	BJP	388 (49.87)	INC	346 (44.47)	42 (5.4)	JD(S)	13 (1.67)	31 (3.98)
96	BJP	384 (52.97)	INC	312 (43.03)	72 (9.94)	JD(S)	16 (2.21)	13 (1.79)
97	INC	519 (50.58)	BJP	448 (43.66)	71 (6.92)	JD(S)	17 (1.66)	42 (4.09)
98	BJP	315 (52.15)	INC	270 (44.7)	45 (7.45)	JD(S)	9 (1.49)	10 (1.66)
99	BJP	393 (52.26)	INC	343 (45.61)	50 (6.65)	JD(S)	4 (0.53)	12 (1.6)
100	INC	420 (62.04)	BJP	220 (32.5)	200 (29.54)	AAP	15 (2.22)	22 (3.25)
101	INC	314 (48.53)	BJP	311 (48.07)	3 (0.46)	JD(S)	7 (1.08)	15 (2.32)
102	INC	470 (59.19)	BJP	304 (38.29)	166 (20.9)	JD(S)	4 (0.5)	16 (2.02)
103	INC	583 (64.28)	BJP	285 (31.42)	298 (32.86)	AAP	11 (1.21)	28 (3.09)
104	INC	284 (51.17)	BJP	219 (39.46)	65 (11.71)	JD(S)	33 (5.95)	19 (3.42)
105	INC	245 (49.49)	BJP	195 (39.39)	50 (10.1)	JD(S)	38 (7.68)	17 (3.43)

Contd....

Socio-Economic Amenities - Rural

Access to Education Facilities

Particulars	Number of Village (% of Population)				
	Available	Not Available	If Not Available (Distance of Nearest Facility)		
			A	B	C
Govt. Primary School	148 (100)	3 (0)	2 (0)	1 (0)	0 (0)
Private Primary School	19 (24)	132 (76)	0 (0)	0 (0)	0 (0)
Govt. Middle School	122 (92)	29 (8)	11 (2)	18 (6)	0 (0)
Private Middle School	9 (11)	142 (89)	0 (0)	0 (0)	0 (0)
Govt. Secondary School	27 (35)	124 (65)	37 (19)	58 (33)	27 (13)
Private Secondary School	4 (6)	147 (94)	1 (0)	0 (0)	0 (0)
Govt. Senior Secondary School	2 (2)	149 (98)	11 (5)	48 (35)	62 (40)
Private Senior Secondary School	1 (1)	150 (99)	9 (7)	17 (10)	1 (0)
Govt. Arts and Science Degree College	0 (0)	151 (100)	2 (2)	19 (11)	130 (88)
Private Arts and Science Degree College	0 (0)	151 (100)	0 (0)	0 (0)	0 (0)
Govt. Engineering College	0 (0)	151 (100)	0 (0)	11 (7)	140 (93)
Private Engineering College	0 (0)	151 (100)	0 (0)	0 (0)	0 (0)
Govt. Medicine College	0 (0)	151 (100)	29 (16)	9 (4)	113 (80)
Private Medicine College	0 (0)	151 (100)	0 (0)	0 (0)	0 (0)
Govt. Management Institute	0 (0)	151 (100)	0 (0)	12 (7)	139 (93)
Private Management Institute	0 (0)	151 (100)	0 (0)	0 (0)	0 (0)
Govt. Polytechnic	0 (0)	151 (100)	0 (0)	15 (8)	136 (92)
Private Polytechnic	0 (0)	151 (100)	0 (0)	0 (0)	0 (0)
Govt. Vocational Training School/ITI	0 (0)	151 (100)	0 (0)	18 (10)	132 (89)
Private Vocational Training School/ITI	0 (0)	151 (100)	0 (0)	0 (0)	1 (1)
Govt. Non Formal Training Centre	0 (0)	151 (100)	0 (0)	17 (10)	130 (87)
Private Non Formal Training Centre	0 (0)	151 (100)	0 (0)	0 (0)	4 (3)
Govt. School For Disabled	0 (0)	151 (100)	0 (0)	12 (7)	135 (90)
Private School For Disabled	0 (0)	151 (100)	0 (0)	0 (0)	4 (3)
Government Others	2 (6)	149 (94)	0 (0)	12 (7)	133 (86)
Private Others	0 (0)	151 (100)	0 (0)	0 (0)	4 (2)

Note : Distance A : Less than 5 km; B : Between 5-10 km; C : 10+ km.; Source : Data Analysis is based on 2011 Census.

DISCLAIMER

The Terms of Use and Disclaimer of Datanet India Private Limited (hereinafter referred to as "Datanet") for use of this analysis report of **Raichur Rural Assembly Constituency (Raichur Rural Vidhan Sabha)** :-

1. **Assembly Factbook™** is a Registered Trade Mark owned by Datanet.
2. All the maps are sketched and graphical representation only and have not been drawn to the scale and also not to represent the actual geographical area or boundary of the unit.
3. The data for the aforesaid analysis is based on authentic sources and has been culled from the various publications of Census, CSO and NSSO for district and block level data, various central and state government departments, Central & State Elections Commissions and the concerned Returning Officers' releases, Electoral Rolls, Election results and allied publications, internal assessment, surveys, estimates and analysis. Therefore, certain adjustment of data at micro level may have been done to arrive closer to the macro data.
4. Data have been provided on an "As Is" and "As AVAILABLE" basis
5. The colours shown in the maps or diagram and charts of a particular party, alliance or AC are indicative and do not represent them.
6. This publication which includes maps, sheets, graphs and data would be the property under copyright of Datanet only. The user may use these for its internal study, analysis and research purposes. It's public display, re-selling or any commercial uses by the user are not allowed.
7. Datanet has taken due care and caution in compilation and processing of data and allied information, but does not guarantee the accuracy, adequacy or completeness of any information/analysis and will be not responsible for any errors or omissions or for the results obtained from the use of such information/analysis.
8. All the contents for the publication have been culled from various authentic sources and Datanet reasonably believes such sources to be reliable, but does not make any representations, express or implied as to the accuracy or fitness of use of such information. The information or contents of the information/analysis do not constitute advice and should not be relied upon in making (or refraining from making) any decision. Any reliance placed upon the information provided by Datanet is the sole responsibility and strictly at the user's risk.
9. In no event will Datanet be liable for any damages (including, without limitation, damages for loss of business projects, or loss of profits) arising in contract, tort or otherwise from the use of or inability to use any of its contents, or from any action taken (or refrained from being taken) as a result of using the analysis or any of its contents. Datanet its directors, owners, editors, officials, employees, distributor and agents or any associate will not be liable for any errors in the information contained or any consequences arising from the use of the contents of the provided information/analysis.
10. If any provision of these terms and conditions is held invalid or illegal or unenforceable for any reason by any court of competent jurisdiction, such provision shall be severed and the remainder of provisions of the terms and conditions shall continue in full force and effect as if the Term of Use had been executed with the invalid, illegal or unenforceable provision eliminated.
11. If there are any discrepancies in the information provided, please bring it to attention of Datanet for suitable rectification measures.

Buy Online This Complete Book At
Datanet India eBooks Store

www.indiastatpublications.com

or go directly at

[http://www.indiastatpublications.com/
Assembly_factbook/Karnataka/Raichur/ Raichur_Rural](http://www.indiastatpublications.com/Assembly_factbook/Karnataka/Raichur/Raichur_Rural)

 **indiastat**elections

ISBN : 978-93-5802-267-4

