



Karnataka

Assembly Factbook™

Manvi Assembly Constituency



Key Electoral Data of Manvi
Assembly Constituency (Vidhan Sabha)

Karnataka

Assembly Factbook™

Manvi Assembly Constituency



Manvi Vidhan Sabha

Editor & Director

Dr. R.K. Thukral

Research Editor

Dr. Shafeeq Rahman

**Compiled, Researched and Published by
Datanet India Pvt. Ltd.**

D-100, 1st Floor,

Okhla Industrial Area, Phase-I,

New Delhi- 110020.

Ph.: 91-11- 43580781-84

Email : support@indiastatpublications.com

Website : <http://www.indiastatelections.com>

Online Book Store :

www.indiastatpublications.com

Report No. : AFB/KA-055-0125

ISBN : 978-93-5802-231-5

First Edition : January, 2018

Eighth Updated Edition : January, 2025

Price : Rs.11500/-

US\$ 310

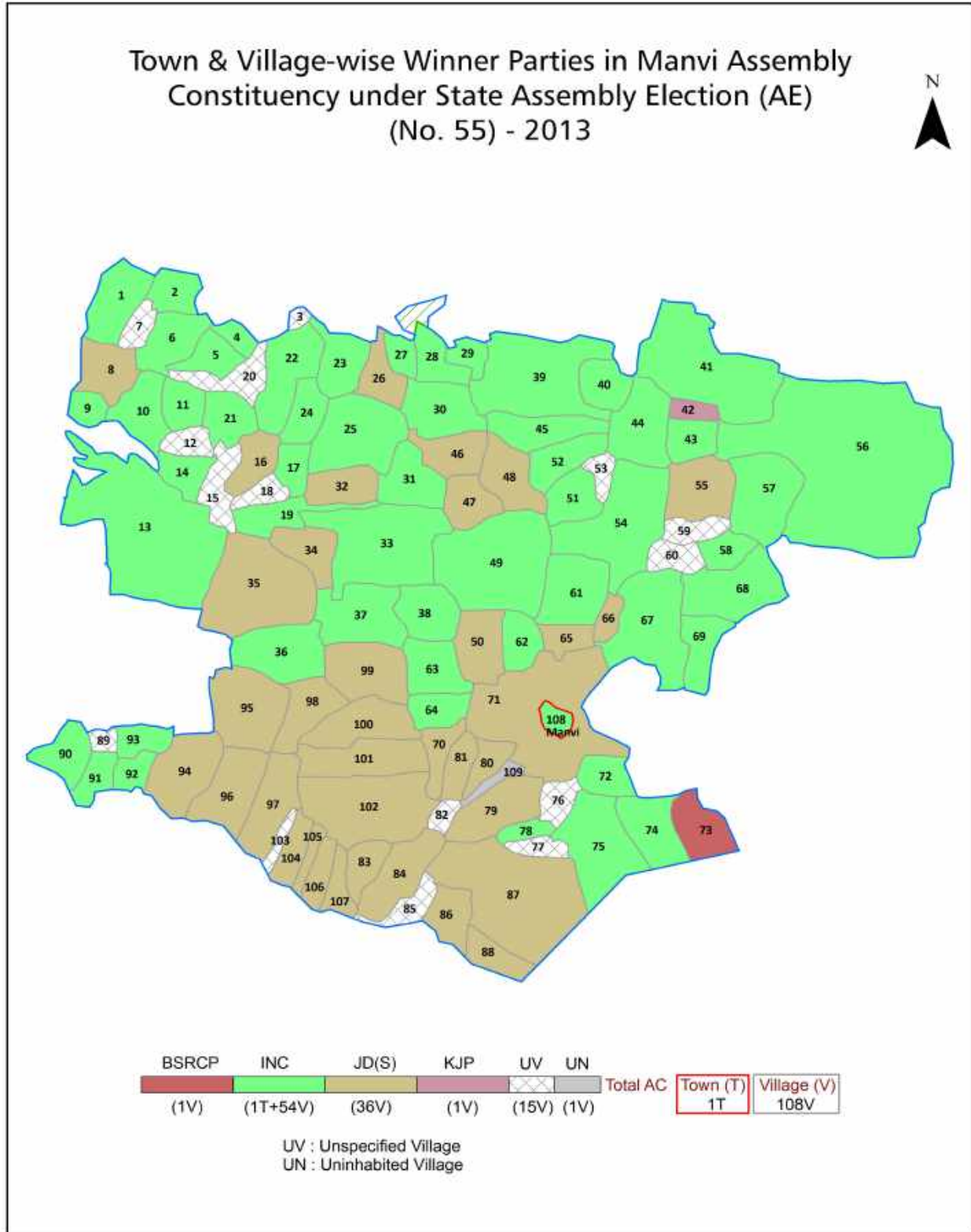
© Datanet India Pvt. Ltd.

All rights reserved. No part of this book may be reproduced, stored in a retrieval system or transmitted in any form or by any means, mechanical photocopying, photographing, scanning, recording or otherwise without the prior written permission of the publisher. Please refer to Disclaimer at page no. 223 for the use of this publication.

Printed in India

No.	Particulars	Page No.
	Introduction	
1	Assembly Constituency - (Vidhan Sabha) at a Glance Features of Assembly as per Delimitation Commission of India (2008)	1-2
	Location and Political Maps	
2	Location Map Boundaries of Assembly Constituency - (Vidhan Sabha) in District Boundaries of Assembly Constituency under Parliamentary Constituency - (Lok Sabha) Town & Village-wise Winner Parties- 2024, 2023, 2019, 2018, 2014, 2013 and 2009	3-11
	Administrative Setup (2011)	
3	District Sub-district Towns Villages Inhabited Villages Uninhabited Villages Village Panchayat Intermediate Panchayat	12-18
	Demographics (2011)	
4	Population Households Rural/Urban Population Towns and Villages by Population Size Sex Ratio (Total & 0-6 Years) Religious Population Social Population Literacy Rate	19-20
	Electoral Features	
5	Important Dates of Last Elections Held Electors by Gender Service Electors Voters Voters Turnout Polling Stations & Average Number of Electors per Polling Station Electors by Age Group Present Elected Representatives	21-26
	Historical Summary Election Results	
6	Vote Share of Major Parties Winning Margin (Number & Percentage) Polarity of Parties Summary Result of Assembly Segment of Parliamentary Elections 2024, 2019, 2014, 2009, 2004 and 1999 Summary Result of Assembly Elections 2023, 2018, 2013, 2008, 2004, 1999, 1994, 1989, 1985, 1983, 1978, 1972, 1967, 1962 and 1957	27-50
	Polling Station Level Election Results	
7	Name and Number of Polling Station 2024, 2023, 2019, 2018, 2014, 2013 and 2009 Polling Station-wise Electors, Voters & Voters Turnout 2024, 2023, 2019, 2018, 2014, 2013 and 2009 Polling Station wise Elections Results 2024, 2023, 2019, 2018, 2014, 2013 and 2009	51-203
	Share of Assembly Constituency	
8	Share of Assembly Constituency - (Vidhan Sabha) in State, District and Parliamentary Constituency - (Lok Sabha)	204
	Socio-Economic Amenities (2011)	
9	Access to Administrative Units Agricultural, Manufacturing and Industrial Commodities Demographic Indicators Education Health & Manpower Drinking Water Supply Sanitation Entertainment and Recreations Infrastructure Power Food Allocation Distribution and Marketing of Agriculture Commodities Infrastructure Transport and Road Infrastructure Communication Banking and Financial Services Land Use Irrigation Source	206-220
10	Abbreviation & Sources	221-222
11	Disclaimer	223

Location & Political Map



Administrative Setup

List of Village Panchayat & Intermediate Panchayat (Block) Name - 2011

Village Name	Village Panchayat Name	Intermediate Panchayat Name
Aldhal	Janekal	Manvi
Amarawati	Janekal	Manvi
Atnur	Atnur	Manvi
Badlapur	Utaknur	Manvi
Bagalwad	Bagalwad	Manvi
Ballatgi	Ballatgi	Manvi
Belwat	Utaknur	Manvi
Bettadur	Kapgal	Manvi
Bevinur	Ganadinni	Manvi
Bhogawati	Bhogawati	Manvi
Bommanahal	Kapgal	Manvi
Bomsandoddi	Heera	Manvi
Buddinni	Heera	Manvi
Buddinni	Madlapur	Manvi
Bullapur	Heera	Manvi
Burhanpur	Madlapur	Manvi
Byagwat	Byagwat	Manvi
Chagbhavi	Chagbhavi	Manvi
Chikalparvi	Madlapur	Manvi
Chikka Hanagi	Hire Hanagi	Manvi
Chikkabadardinni	Hire Hanagi	Manvi
Chikkotankal	Chikkotankal	Manvi
Chimlapur	Haravi	Manvi
Chincharaki	Heera	Manvi
Daddal	Sadapur	Manvi
Devipur	Chikkotankal	Manvi
Dewatgal	Ballatgi	Manvi
Dhotarbandi	Utaknur	Manvi
Donmardi	Heera	Manvi

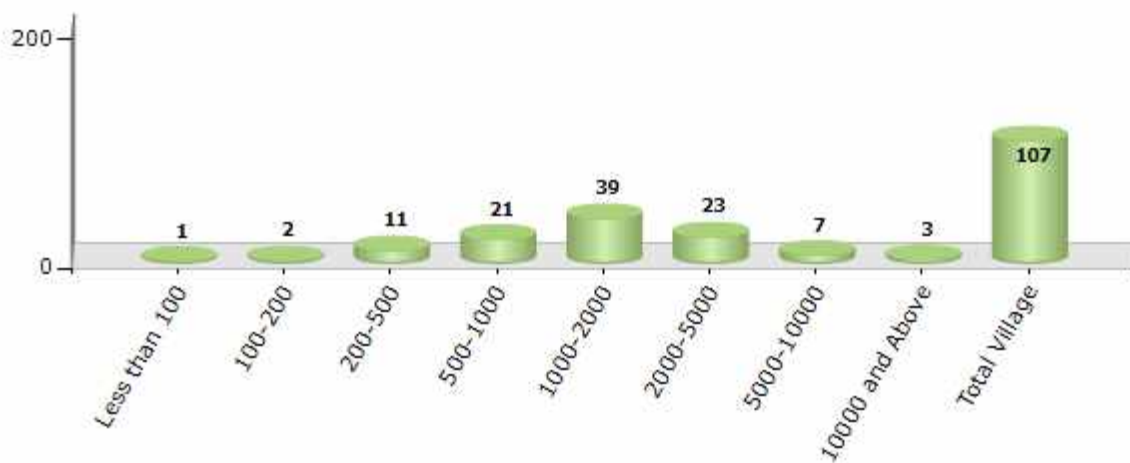
Contd....

Demographic

Number of Villages by Population Size - 2011

Less than 100	100-200	200-500	500-1000	1000-2000	2000-5000	5000-10000	10000 and Above	Total Village
1	2	11	21	39	23	7	3	107

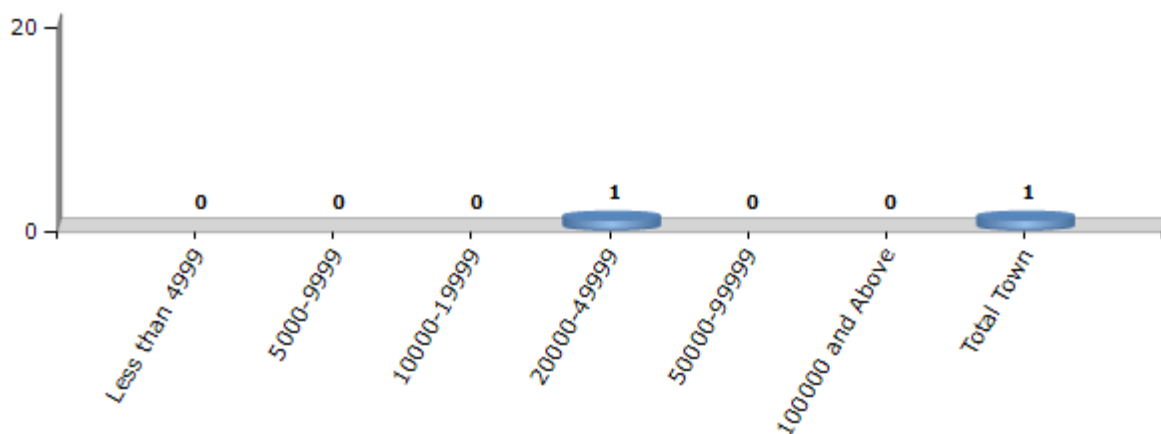
Number of Villages by Population Size - 2011



Number of Towns by Population Size - 2011

Less than 4999	5000-9999	10000-19999	20000-49999	50000-99999	100000 and Above	Total Town
0	0	0	1	0	0	1

Number of Towns by Population Size - 2011

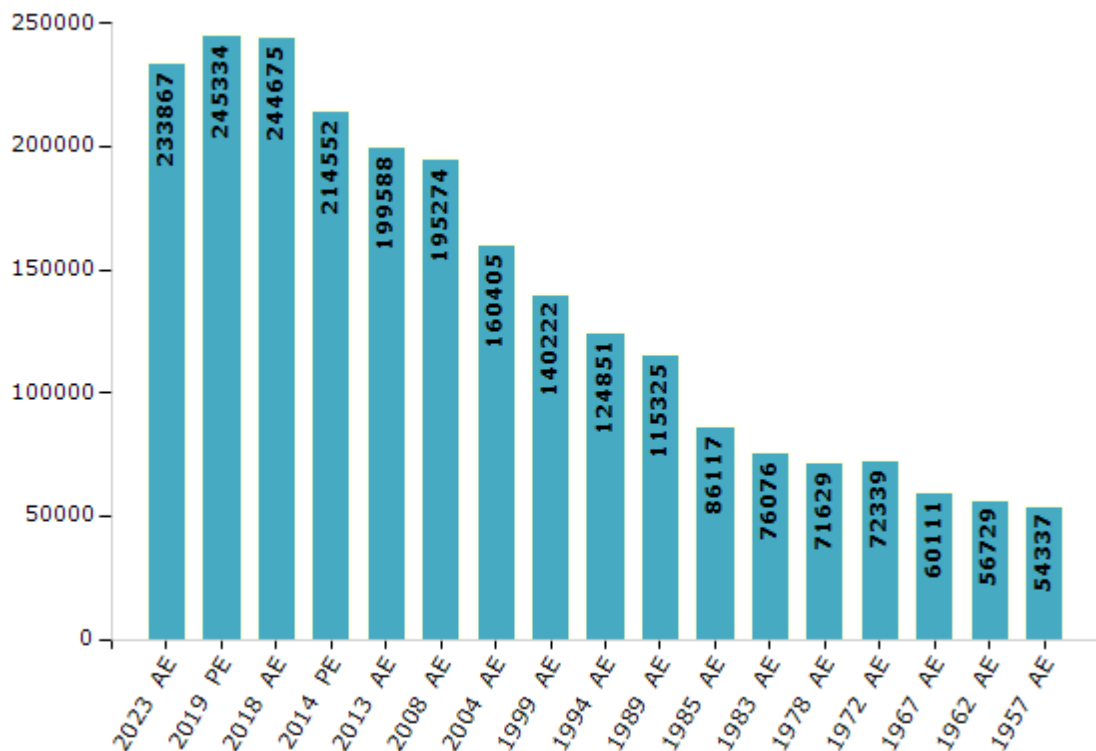


Electoral Features

Electors by Male & Female

Year	Male	Female	Others	Total	Year	Male	Female	Others	Total
2023 AE	114541	119262	64	233867	1999 AE	69156	71066	-	140222
2019 PE	119641	125620	73	245334	1994 AE	61655	63196	-	124851
2018 AE	119572	125029	74	244675	1989 AE	57554	57771	-	115325
2014 PE	106777	107697	78	214552	1985 AE	42682	43435	-	86117
2013 AE	99551	99957	80	199588	1983 AE	37676	38400	-	76076
2009 PE	-	-	-	-	1978 AE	35604	36025	-	71629
2008 AE	95698	99576	-	195274	1972 AE	35855	36484	-	72339
2004 PE	-	-	-	-	1967 AE	-	-	-	60111
2004 AE	79099	81306	-	160405	1962 AE	-	-	-	56729
1999 PE	-	-	-	-	1957 AE	-	-	-	54337

Number of Electors

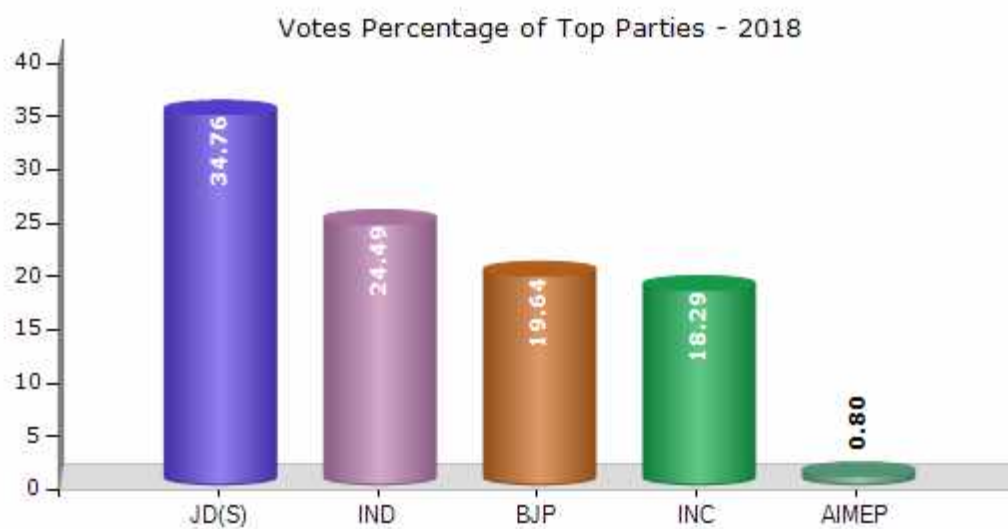


Note : AE : Assembly Election, PE : Assembly Segment of Parliamentary Election

Historical Summary Election Results

Summary Result of Assembly Election - 2018

Candidate Name	Party	Votes	Votes %
Raja Venkatappa Nayak	JD(S)	53548	34.76
Dr Tanusree @ Preeti	IND	37733	24.49
Sharanappa K Gudadinni	BJP	30250	19.64
G Hampayya Nayak	INC	28177	18.29
Krishna Nayak	AIMEP	1240	0.8
R.Mudukappa Nayak	IND	1235	0.8
	NOTA	1870	1.21



Polling Station Level Election Results

Number and Name of Polling Stations (PS) (2023)

Number of Polling Stations	Name of Polling Stations	Number of Polling Stations	Name of Polling Stations
1	Government Senior Primary School (West Wing) Chincharaki	22	Government Higher Primary School 3Rd Room (South Side) Vidyanagar Sirwar
2	Government Senior Primary School (East Wing) Chincharaki	23	Government Higher Primary School 1St Room (South Side) Vidyanagar Sirwar
3	Government Junior Primary School Buddinni	24	Government Higher Primary School 4Th Room (North Part) Vidyanagar Sirwar
4	Government Junior Primary School, Bldg	25	Government Girls' High School 2Nd Room (North Part) P.W.D Compound Sirwar
5	Government Urdu Junior Primary School, Attanur	26	Government Girls High School 1St Room (South Side) P.W.D Compound Sirwar
6	Government Senior Primary School Old Building Singapore	27	Govt Boys Prauda School 2Nd Room (North Side) Sirwar
7	Government Senior Primary School Building (East Side) Attanur	28	Govt Boys High School 3Rd Room (North Side) Sirwar
8	Government Senior Primary School Building (West Side) Attanur	29	Government Junior College 2Nd Hall (South Side) Sirwar
9	Government Higher Primary School, New Building (East Side) Heera	30	Government Junior College 1St Room (South Side) Sirwar
10	Government Higher Primary School, Building (West Side) Heera	31	S.K.Applicants Karnataka Irrigation Corporation Tungabhadra Left Bank Canal Section No. 01 Room No. 01 Sirwar
11	Government Junior Primary School, Building Vadavatti	32	S.Executive Engineer Karnataka Irrigation Corporation Tungabhadra Left Bank Canal Section No.04 Room No.3, Sirwar
12	Government Junior Primary School Building Murkigudda	33	Govt Senior Primary School Kasanadoddy
13	Government Senior Primary School Building 2Nd Room Maratha	34	Govt Junior Primary School Doonmarady
14	Government Senior Primary School Building, 4Th Room, Maratha	35	Govt Senior Primary School, (East Wing) Kurukunda
15	Upgraded Government Model Boys Senior Primary School Building 3Rd Room (South.Side) Sirwar	36	Government Senior Primary School (West Wing) Kurukunda
16	Upgraded Government Model Boys Senior Primary School Building 2Nd Room (South.Side) Sirwar	37	Govt Higher Primary School Narbanda
17	Town Panchayat Office Building Sirwar	38	Government Junior Primary School Building Huncheda
18	Government Upgraded (Urdu) Senior Primary School Building (West Side) Sirwar	39	Government Senior Primary School Building (First Part) Jakkaladinni
19	Government Girls Senior Primary School 2Nd Room (West Side) Sirwar	40	Government Senior Primary School Building (West Side) Jakkaladinni
20	Government Girls Senior Primary School Building 2Nd Room (South Side) Sirwar	41	Government Junior Primary School Building Toppaladoddy
21	Government Higher Primary School 2Nd Room (South Side) Vidyanagar Sirwar	42	Government Senior Primary School Building (Northern Part) Ganadinni

Contd....

Polling Station Level Election Results

Polling Station-wise Votes Secured by Overall Top Five Parties in Manvi Assembly in Assembly Election (AE) under Raichur Parliamentary Constituency in Karnataka (2023)

Number of Polling Station	Winner - G Hampayya Nayak (INC)	Runner-up - A Bhagavantaray (BJP)	3rd - Raja Venkatappa Nayak (JD(S))	4th - Raja Shamsunder Nayak (AAP)	5th - Basava Prabhu (KRS)	NOTA	Other	Total Votes Secured
36	218	293	72	9	3	5	2	602
37	270	363	154	51	1	1	5	845
38	238	220	38	2	3	4	3	508
39	128	264	89	11	1	14	3	510
40	137	271	82	10	1	3	4	508
41	155	219	176	17	2	4	1	574
42	189	252	150	2	3	5	4	605
43	246	148	113	5	0	7	3	522
44	376	219	175	8	3	4	3	788
45	153	179	155	6	0	3	4	500
46	278	301	86	11	3	4	3	686
47	199	232	106	12	1	6	2	558
48	345	389	83	7	9	7	4	844
49	242	284	222	21	6	4	2	781
50	283	307	100	12	3	7	3	715
51	389	187	153	23	3	4	2	761
52	347	138	96	17	2	7	1	608
53	140	121	99	17	1	1	1	380
54	181	181	141	22	3	4	5	537
55	320	202	54	3	1	4	1	585
56	174	439	91	13	2	3	4	726
57	225	218	39	4	2	3	1	492
58	107	68	3	1	1	1	0	181
59	434	175	190	16	1	4	1	821
60	200	229	136	11	2	7	8	593
61	189	111	18	3	2	3	6	332
62	321	225	131	10	1	3	1	692
63	456	186	132	5	5	8	3	795
64	322	217	42	11	3	4	0	599
65	240	387	14	1	2	3	1	648
66	196	98	97	6	0	2	1	400
67	207	119	110	12	3	1	1	453
68	134	99	71	8	0	1	3	316
69	217	188	86	5	1	3	0	500
70	183	250	110	19	3	5	4	574

Contd....

Polling Station Level Election Results

Winner, Runner-up and 3rd Party Position & Winning Margin According to Polling Stations in Manvi Assembly in Assembly Election (AE) under Raichur Parliamentary Constituency in Karnataka (2023)

Polling Station Number	Winner Party	Winner Votes (%)	Runner-up Party	Runner-up Votes (%)	Winning Margin Votes (%)	Third Party	Third Party Votes (%)	Other Votes (%)
71	BJP	285 (47.82)	INC	231 (38.76)	54 (9.06)	JD(S)	64 (10.74)	16 (2.68)
72	INC	255 (44.19)	BJP	236 (40.9)	19 (3.29)	JD(S)	73 (12.65)	13 (2.25)
73	BJP	208 (57.14)	INC	109 (29.95)	99 (27.19)	JD(S)	36 (9.89)	11 (3.02)
74	BJP	316 (48.69)	INC	178 (27.43)	138 (21.26)	JD(S)	132 (20.34)	23 (3.54)
75	INC	318 (44.85)	BJP	267 (37.66)	51 (7.19)	JD(S)	92 (12.98)	32 (4.51)
76	BJP	284 (44.58)	INC	253 (39.72)	31 (4.86)	JD(S)	89 (13.97)	11 (1.73)
77	INC	475 (57.93)	BJP	186 (22.68)	289 (35.25)	JD(S)	140 (17.07)	19 (2.32)
78	INC	416 (57.38)	BJP	177 (24.41)	239 (32.97)	JD(S)	108 (14.9)	24 (3.31)
79	INC	319 (44.93)	BJP	307 (43.24)	12 (1.69)	JD(S)	54 (7.61)	30 (4.23)
80	BJP	340 (52.96)	INC	200 (31.15)	140 (21.81)	JD(S)	76 (11.84)	26 (4.05)
81	INC	275 (42.18)	BJP	239 (36.66)	36 (5.52)	JD(S)	112 (17.18)	26 (3.99)
82	INC	274 (41.45)	BJP	246 (37.22)	28 (4.23)	JD(S)	113 (17.1)	28 (4.24)
83	BJP	182 (46.91)	INC	126 (32.47)	56 (14.44)	JD(S)	71 (18.3)	9 (2.32)
84	BJP	182 (46.55)	INC	161 (41.18)	21 (5.37)	JD(S)	40 (10.23)	8 (2.05)
85	INC	369 (66.85)	JD(S)	115 (20.83)	254 (46.02)	BJP	53 (9.6)	15 (2.72)
86	INC	380 (65.29)	JD(S)	105 (18.04)	275 (47.25)	BJP	91 (15.64)	6 (1.03)
87	BJP	374 (52.6)	INC	264 (37.13)	110 (15.47)	JD(S)	56 (7.88)	17 (2.39)
88	INC	227 (44.6)	BJP	161 (31.63)	66 (12.97)	JD(S)	108 (21.22)	13 (2.55)
89	BJP	270 (42.25)	INC	251 (39.28)	19 (2.97)	JD(S)	87 (13.62)	31 (4.85)
90	INC	112 (48.7)	BJP	85 (36.96)	27 (11.74)	JD(S)	28 (12.17)	5 (2.17)
91	INC	281 (45.18)	BJP	279 (44.86)	2 (0.32)	JD(S)	52 (8.36)	10 (1.61)
92	INC	223 (51.15)	BJP	104 (23.85)	119 (27.3)	JD(S)	91 (20.87)	18 (4.13)
93	BJP	269 (37.78)	INC	262 (36.8)	7 (0.98)	JD(S)	148 (20.79)	33 (4.63)
94	BJP	223 (39.4)	INC	210 (37.1)	13 (2.3)	JD(S)	111 (19.61)	22 (3.89)
95	INC	386 (56.68)	BJP	179 (26.28)	207 (30.4)	JD(S)	97 (14.24)	19 (2.79)
96	INC	247 (53.81)	JD(S)	99 (21.57)	148 (32.24)	BJP	96 (20.92)	17 (3.7)
97	INC	293 (46.81)	BJP	227 (36.26)	66 (10.55)	JD(S)	89 (14.22)	17 (2.72)
98	BJP	249 (49.9)	INC	176 (35.27)	73 (14.63)	JD(S)	60 (12.02)	14 (2.81)
99	INC	177 (43.92)	BJP	143 (35.48)	34 (8.44)	JD(S)	69 (17.12)	14 (3.47)
100	INC	282 (47.55)	JD(S)	151 (25.46)	131 (22.09)	BJP	145 (24.45)	15 (2.53)
101	INC	301 (50.84)	BJP	150 (25.34)	151 (25.5)	JD(S)	116 (19.59)	25 (4.22)
102	BJP	334 (57.79)	INC	159 (27.51)	175 (30.28)	JD(S)	71 (12.28)	14 (2.42)
103	INC	239 (46.5)	BJP	185 (35.99)	54 (10.51)	JD(S)	78 (15.18)	12 (2.33)
104	INC	181 (48.27)	BJP	124 (33.07)	57 (15.2)	JD(S)	59 (15.73)	11 (2.93)
105	BJP	273 (46.59)	INC	215 (36.69)	58 (9.9)	JD(S)	78 (13.31)	20 (3.41)

Contd....

Socio-Economic Amenities - Rural

Access to Education Facilities

Particulars	Number of Village (% of Population)				
	Available	Not Available	If Not Available (Distance of Nearest Facility)		
			A	B	C
Govt. Primary School	105 (100)	2 (0)	2 (0)	0 (0)	0 (0)
Private Primary School	15 (43)	92 (57)	0 (0)	0 (0)	0 (0)
Govt. Middle School	81 (93)	26 (7)	17 (4)	8 (3)	0 (0)
Private Middle School	12 (41)	95 (59)	0 (0)	0 (0)	0 (0)
Govt. Secondary School	31 (59)	76 (41)	29 (15)	34 (18)	6 (2)
Private Secondary School	15 (38)	92 (62)	0 (0)	0 (0)	0 (0)
Govt. Senior Secondary School	5 (11)	102 (89)	7 (3)	44 (39)	30 (29)
Private Senior Secondary School	5 (13)	102 (87)	1 (3)	10 (5)	7 (6)
Govt. Arts and Science Degree College	0 (0)	107 (100)	5 (3)	23 (19)	75 (68)
Private Arts and Science Degree College	2 (9)	105 (91)	0 (0)	0 (0)	2 (1)
Govt. Engineering College	0 (0)	107 (100)	0 (0)	0 (0)	107 (100)
Private Engineering College	0 (0)	107 (100)	0 (0)	0 (0)	0 (0)
Govt. Medicine College	0 (0)	107 (100)	9 (16)	16 (12)	71 (65)
Private Medicine College	0 (0)	107 (100)	2 (1)	2 (1)	7 (5)
Govt. Management Institute	0 (0)	107 (100)	0 (0)	0 (0)	107 (100)
Private Management Institute	0 (0)	107 (100)	0 (0)	0 (0)	0 (0)
Govt. Polytechnic	0 (0)	107 (100)	3 (2)	19 (14)	84 (83)
Private Polytechnic	0 (0)	107 (100)	0 (0)	0 (0)	1 (1)
Govt. Vocational Training School/ITI	0 (0)	107 (100)	5 (3)	20 (13)	53 (52)
Private Vocational Training School/ITI	5 (13)	102 (87)	0 (0)	2 (5)	22 (14)
Govt. Non Formal Training Centre	0 (0)	107 (100)	3 (2)	17 (9)	83 (81)
Private Non Formal Training Centre	0 (0)	107 (100)	0 (0)	2 (5)	2 (4)
Govt. School For Disabled	0 (0)	107 (100)	0 (0)	0 (0)	103 (91)
Private School For Disabled	0 (0)	107 (100)	0 (0)	0 (0)	4 (9)
Government Others	8 (29)	99 (71)	0 (0)	0 (0)	97 (60)
Private Others	2 (11)	105 (89)	0 (0)	0 (0)	0 (0)

Note : Distance A : Less than 5 km; B : Between 5-10 km; C : 10+ km.; Source : Data Analysis is based on 2011 Census.

DISCLAIMER

The Terms of Use and Disclaimer of Datanet India Private Limited (hereinafter referred to as "Datanet") for use of this analysis report of **Manvi Assembly Constituency (Manvi Vidhan Sabha)** :-

1. **Assembly Factbook™** is a Registered Trade Mark owned by Datanet.
2. All the maps are sketched and graphical representation only and have not been drawn to the scale and also not to represent the actual geographical area or boundary of the unit.
3. The data for the aforesaid analysis is based on authentic sources and has been culled from the various publications of Census, CSO and NSSO for district and block level data, various central and state government departments, Central & State Elections Commissions and the concerned Returning Officers' releases, Electoral Rolls, Election results and allied publications, internal assessment, surveys, estimates and analysis. Therefore, certain adjustment of data at micro level may have been done to arrive closer to the macro data.
4. Data have been provided on an "As Is" and "As AVAILABLE" basis
5. The colours shown in the maps or diagram and charts of a particular party, alliance or AC are indicative and do not represent them.
6. This publication which includes maps, sheets, graphs and data would be the property under copyright of Datanet only. The user may use these for its internal study, analysis and research purposes. It's public display, re-selling or any commercial uses by the user are not allowed.
7. Datanet has taken due care and caution in compilation and processing of data and allied information, but does not guarantee the accuracy, adequacy or completeness of any information/analysis and will be not responsible for any errors or omissions or for the results obtained from the use of such information/analysis.
8. All the contents for the publication have been culled from various authentic sources and Datanet reasonably believes such sources to be reliable, but does not make any representations, express or implied as to the accuracy or fitness of use of such information. The information or contents of the information/analysis do not constitute advice and should not be relied upon in making (or refraining from making) any decision. Any reliance placed upon the information provided by Datanet is the sole responsibility and strictly at the user's risk.
9. In no event will Datanet be liable for any damages (including, without limitation, damages for loss of business projects, or loss of profits) arising in contract, tort or otherwise from the use of or inability to use any of its contents, or from any action taken (or refrained from being taken) as a result of using the analysis or any of its contents. Datanet its directors, owners, editors, officials, employees, distributor and agents or any associate will not be liable for any errors in the information contained or any consequences arising from the use of the contents of the provided information/analysis.
10. If any provision of these terms and conditions is held invalid or illegal or unenforceable for any reason by any court of competent jurisdiction, such provision shall be severed and the remainder of provisions of the terms and conditions shall continue in full force and effect as if the Term of Use had been executed with the invalid, illegal or unenforceable provision eliminated.
11. If there are any discrepancies in the information provided, please bring it to attention of Datanet for suitable rectification measures.

**Buy Online This Complete Book At
Datanet India eBooks Store**

www.indiastatpublications.com

or go directly at

[http://www.indiastatpublications.com/
Assembly_factbook/Karnataka/Raichur/ Manvi](http://www.indiastatpublications.com/Assembly_factbook/Karnataka/Raichur/Manvi)

 **indiastat**elections

ISBN - 978-93-5802-231-5



9 789358 022315