



Karnataka

# Assembly Factbook™

Melukote Assembly Constituency



Key Electoral Data of Melukote  
Assembly Constituency (Vidhan Sabha)

Karnataka

# Assembly Factbook™

Melukote Assembly Constituency



Melukote Vidhan Sabha

## **Editor & Director**

Dr. R.K. Thukral

## **Research Editor**

Dr. Shafeeq Rahman

## **Compiled, Researched and Published by Datanet India Pvt. Ltd.**

D-100, 1st Floor,

Okhla Industrial Area, Phase-I,

New Delhi- 110020.

Ph.: 91-11- 43580781-84

Email : support@indiastatpublications.com

Website : www.indiastatelections.com

## **Online Book Store :**

www.indiastatpublications.com

**Report No. :** AFB/KA-188-0125

**ISBN :** 978-93-5802-134-9

**First Edition :** January, 2018

**Eighth Updated Edition :** January, 2025

**Price :** Rs.11500/-

US\$ 310

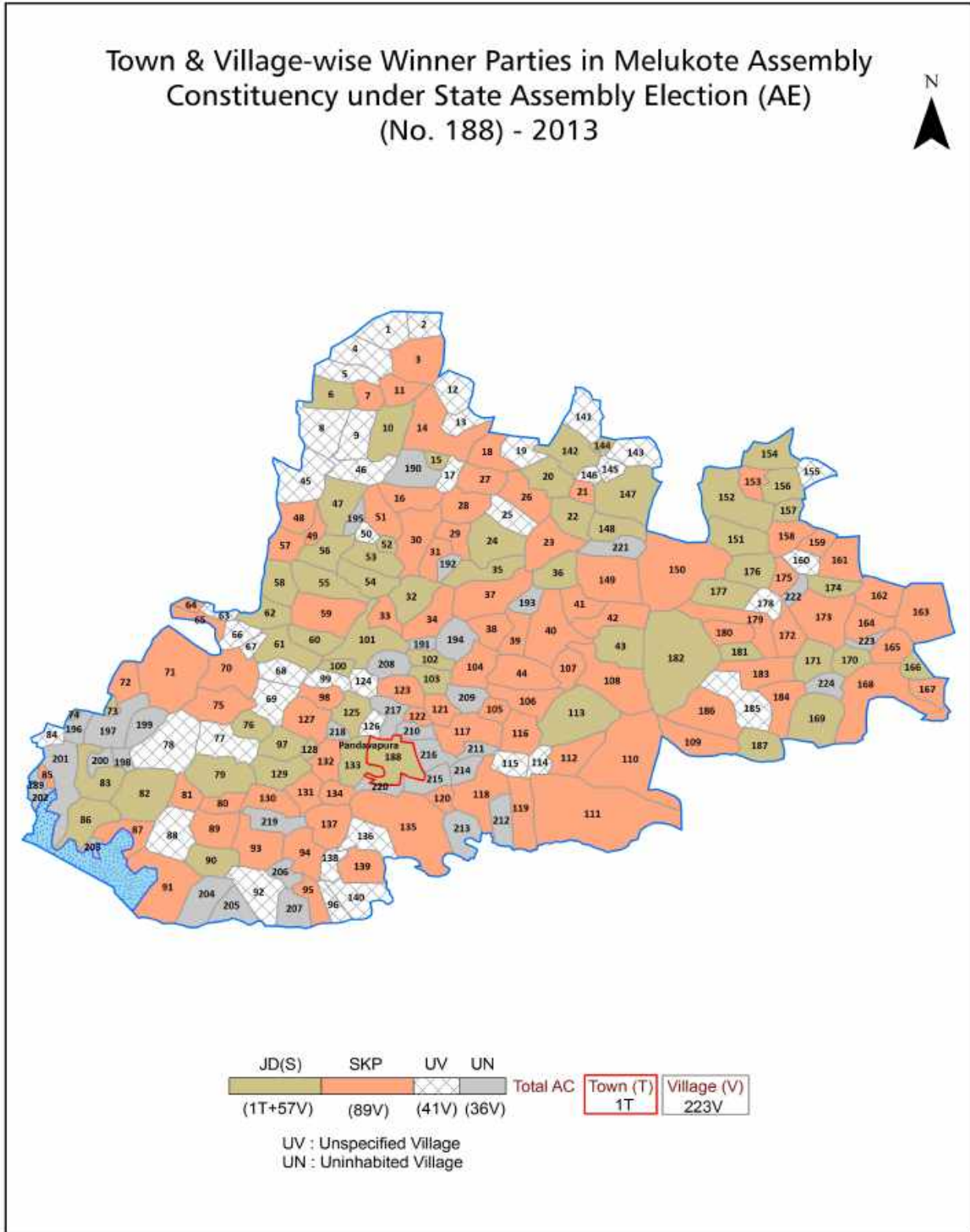
## **© Datanet India Pvt. Ltd.**

All rights reserved. No part of this book may be reproduced, stored in a retrieval system or transmitted in any form or by any means, mechanical photocopying, photographing, scanning, recording or otherwise without the prior written permission of the publisher. Please refer to Disclaimer at page no. 220 for the use of this publication.

Printed in India

No.	Particulars	Page No.
	<b>Introduction</b>	
1	Assembly Constituency - (Vidhan Sabha) at a Glance   Features of Assembly as per Delimitation Commission of India (2008)	1-2
	<b>Location and Political Maps</b>	
2	Location Map   Boundaries of Assembly Constituency - (Vidhan Sabha) in District   Boundaries of Assembly Constituency under Parliamentary Constituency - (Lok Sabha)   Town & Village-wise Winner Parties- 2024, 2023, 2019, 2018, 2014, 2013 and 2009	3-11
	<b>Administrative Setup (2011)</b>	
3	District   Sub-district   Towns   Villages   Inhabited Villages   Uninhabited Villages   Village Panchayat   Intermediate Panchayat	12-22
	<b>Demographics (2011)</b>	
4	Population   Households   Rural/Urban Population   Towns and Villages by Population Size   Sex Ratio (Total & 0-6 Years)   Religious Population   Social Population   Literacy Rate	23-24
	<b>Electoral Features</b>	
5	Important Dates of Last Elections Held   Electors by Gender   Service Electors   Voters   Voters Turnout   Polling Stations & Average Number of Electors per Polling Station   Electors by Age Group   Present Elected Representatives	25-30
	<b>Historical Summary Election Results</b>	
6	Vote Share of Major Parties   Winning Margin (Number & Percentage)   Polarity of Parties   Summary Result of Assembly Segment of Parliamentary Elections 2024, 2019, 2014 and 2009   Summary Result of Assembly Elections 2023, 2018, 2013 and 2008	31-41
	<b>Polling Station Level Election Results</b>	
7	Name and Number of Polling Station 2024, 2023, 2019, 2018, 2014, 2013 and 2009   Polling Station-wise Electors, Voters & Voters Turnout 2024, 2023, 2019, 2018, 2014, 2013 and 2009   Polling Station wise Elections Results 2024, 2023, 2019, 2018, 2014, 2013 and 2009	42-200
	<b>Share of Assembly Constituency</b>	
8	Share of Assembly Constituency - (Vidhan Sabha) in State, District and Parliamentary Constituency - (Lok Sabha)	201
	<b>Socio-Economic Amenities (2011)</b>	
9	Access to Administrative Units   Agricultural, Manufacturing and Industrial Commodities   Demographic Indicators   Education   Health & Manpower   Drinking Water Supply   Sanitation   Entertainment and Recreations Infrastructure   Power   Food Allocation Distribution and Marketing of Agriculture Commodities Infrastructure   Transport and Road Infrastructure   Communication   Banking and Financial Services   Land Use   Irrigation Source	203-217
10	<b>Abbreviation &amp; Sources</b>	218-219
11	<b>Disclaimer</b>	220

Location & Political Map



## Administrative Setup

### List of Village Panchayat & Intermediate Panchayat (Block) Name - 2011

Village Name	Village Panchayat Name	Intermediate Panchayat Name
Agatahalli	Doddabyadarahalli	Pandavapura
Alpahalli	Honaganahalli	Pandavapura
Amruthi	Jakkanahalli	Pandavapura
Anavalu	Sunkathonnur	Pandavapura
Ankuppe	G.Malligere	Mandya
Anthanahalli	Bannangadi	Pandavapura
Anunahalli	Halebeedu	Pandavapura
Arakanakere	Jakkanahalli	Pandavapura
Aralakuppe	Aralakuppe	Pandavapura
Athiganahalli	Sunkathonnur	Pandavapura
Avverahalli	Chandagalu (Dudda)	Mandya
B. Hatna	-	-
B.Hosahalli	H. Malligere	Mandya
B.Kodagahalli	Balaghatta	Pandavapura
Balaghatta	Balaghatta	Pandavapura
Baleathiguppe	Hiremarali	Pandavapura
Banaghatta	Hiremarali	Pandavapura
Bannangadi	Bannangadi	Pandavapura
Basthihalli	Katteri	Pandavapura
Bebibettadakaval	Honaganahalli	Pandavapura
Beby	Honaganahalli	Pandavapura
Beechanahalli	Dudda	Mandya
Beeregowdanahalli	H. Malligere	Mandya
Bellale	Manikyanahalli	Pandavapura
Bettahalli	Mudagandur	Mandya
Bevakal	Bevakal	Mandya
Bevinakuppe	Hiremarali	Pandavapura
Bijjanahalli	Thirumalasagara Chatra	Pandavapura
Bilaguli	Chandagalu (Dudda)	Mandya

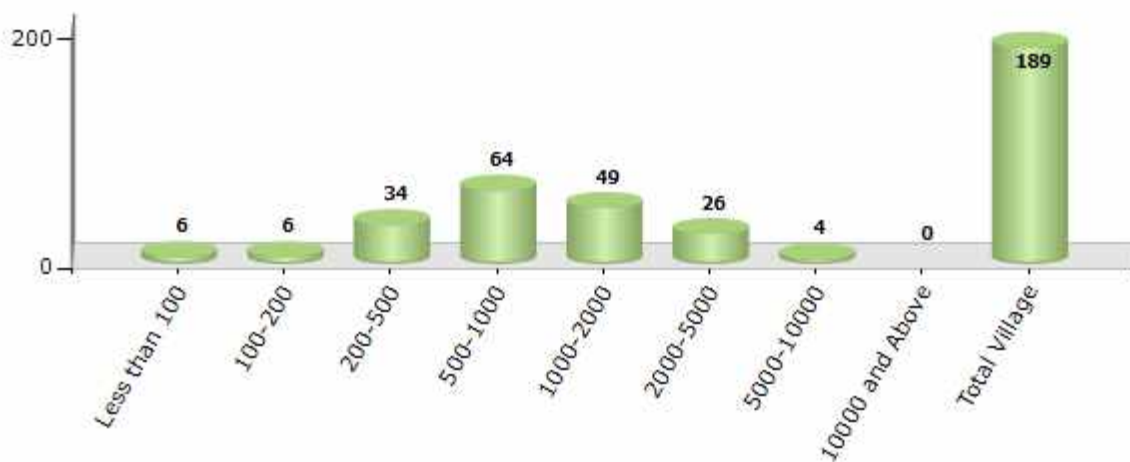
Contd....

## Demographics

### Number of Villages by Population Size - 2011

Less than 100	100-200	200-500	500-1000	1000-2000	2000-5000	5000-10000	10000 and Above	Total Village
6	6	34	64	49	26	4	0	189

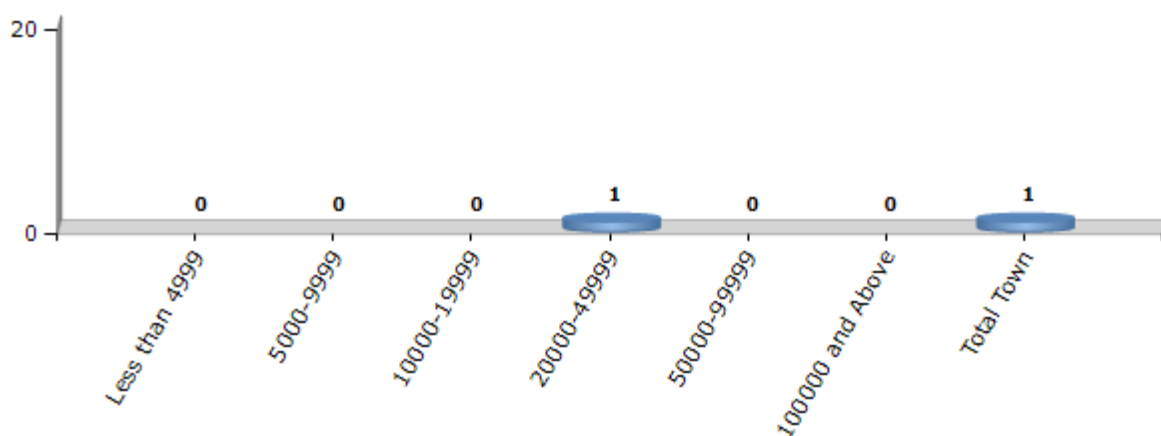
Number of Villages by Population Size - 2011



### Number of Towns by Population Size - 2011

Less than 4999	5000-9999	10000-19999	20000-49999	50000-99999	100000 and Above	Total Town
0	0	0	1	0	0	1

Number of Towns by Population Size - 2011

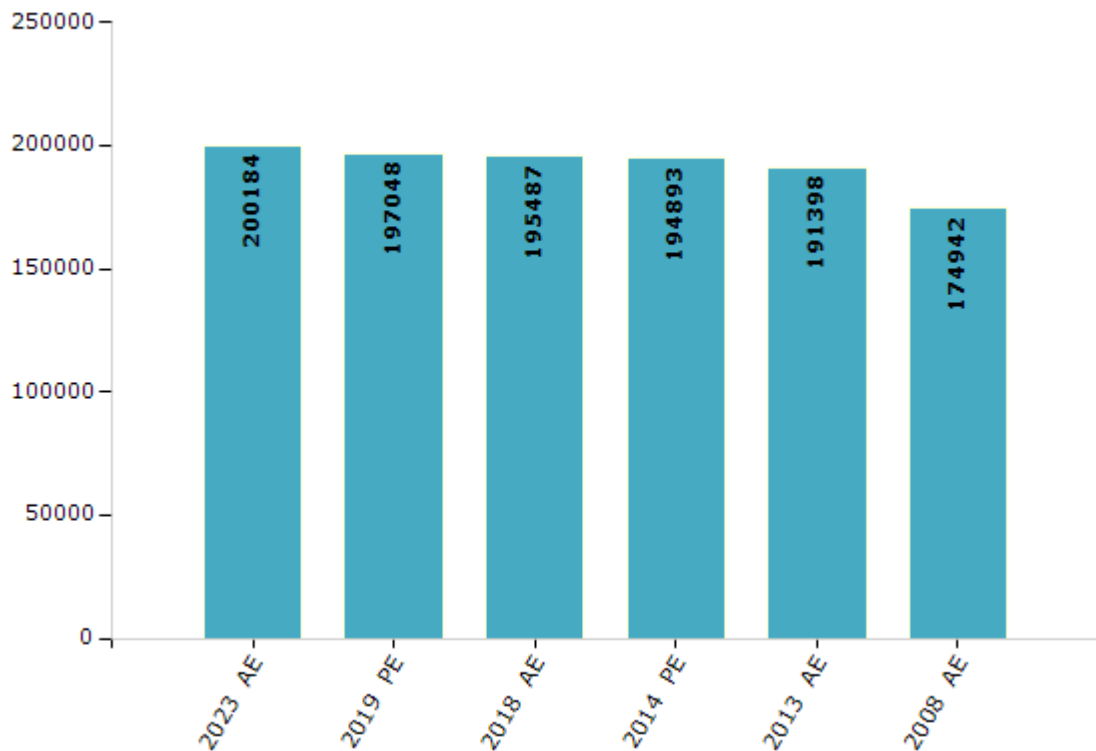


## Electoral Features

### Electors by Male & Female

Year	Male	Female	Others	Total	Year	Male	Female	Others	Total
2023 AE	99413	100764	7	200184	1999 AE	-	-	-	-
2019 PE	98568	98474	6	197048	1994 AE	-	-	-	-
2018 AE	98069	97412	6	195487	1989 AE	-	-	-	-
2014 PE	97162	97728	3	194893	1985 AE	-	-	-	-
2013 AE	95702	95693	3	191398	1983 AE	-	-	-	-
2009 PE	-	-	-	-	1978 AE	-	-	-	-
2008 AE	88031	86911	-	174942	1972 AE	-	-	-	-
2004 PE	-	-	-	-	1967 AE	-	-	-	-
2004 AE	-	-	-	-	1962 AE	-	-	-	-
1999 PE	-	-	-	-	1957 AE	-	-	-	-

Number of Electors



Note : AE : Assembly Election, PE : Assembly Segment of Parliamentary Election

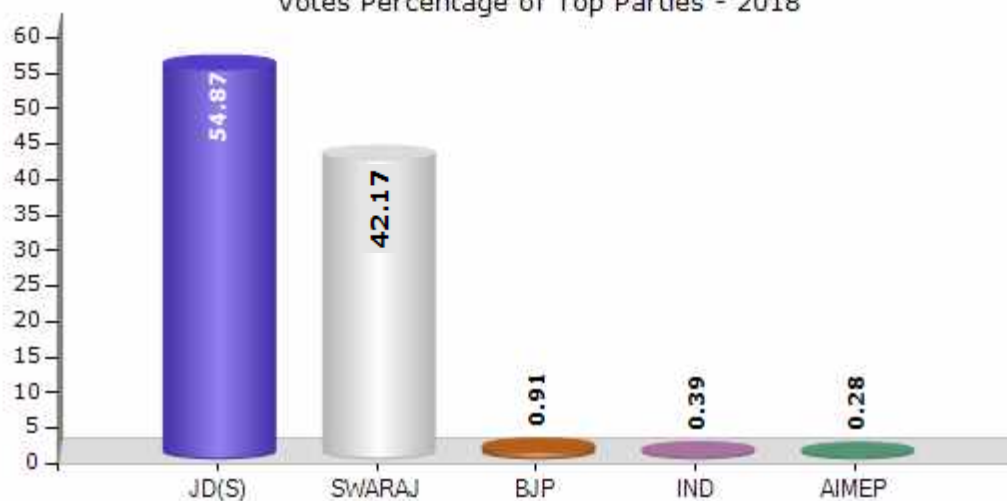


## Historical Summary Election Results

### Summary Result of Assembly Election - 2018

Candidate Name	Party	Votes	Votes %
C S Puttaraju	JD(S)	96003	54.87
Darshan Puttannaiah	SWARAJ	73779	42.17
Sundahalli Somashekara	BJP	1595	0.91
B.K.Puttaraju	IND	689	0.39
Mahesh Vakeelaru	AIMEP	498	0.28
Darshan.K.Seenegowda	IND	301	0.17
D K Ravikumara	IND	260	0.15
Mahesha	JANSAMAP	210	0.12
Puttaraju	IND	163	0.09
Rohini	SP	153	0.09
Arunkumar	IND	133	0.08
H Narayana	IND	117	0.07
G.M.Ramesh	KJP	85	0.05
	NOTA	979	0.56

Votes Percentage of Top Parties - 2018



## Polling Station Level Election Results

### Number and Name of Polling Stations (PS) (2023)

Number of Polling Stations	Name of Polling Stations	Number of Polling Stations	Name of Polling Stations
1	Government Senior Primary School, Talekere	22	Government Senior Primary School, M. Hosahalli
2	Government Junior Primary School, Kanagonahalli	23	Government Senior Primary School, B. Hatna
3	Government Junior Primary School, B. Kodagahalli	24	Government Senior Primary School, (New Building), Mallenahalli
4	Government Junior Primary School, (Halekattada) Mbaramaranakoppalu	25	Government Senior Primary School, Javanahalli
5	Government Senior Primary School, Balaghatta	26	Government Senior Primary School (South Side), Kadalagere-1
6	Government Senior Primary School, G. Malligere	27	Government Senior Secondary School, (Northern Part) Kadalagere-2
7	Government Senior Primary School, Bommanahalli	28	Gram Panchayat Office Building, Melukote-1
8	Government Junior Primary School, Manuganahalli	29	Government Senior Girls' Primary School, (East Side) Melukote-2
9	Government Senior Primary School, M. Honnenahalli	30	Government Senior Girls Primary School, (East Side) Melukote-3
10	Govt Senior Primary School, Mudagandur	31	Government Junior Primary School, Goudagere
11	Government Junior Primary School, Chikkagangawadi	32	Government Senior Primary School, Chittanahalli
12	Government Senior Secondary School, (West Wing) Jakkanahalli -1	33	Govt Senior Primary School, Amriti
13	Government Senior Primary School, (East Side) Jakkanahalli -2	34	Government Senior Primary School, Shambhunahalli
14	Government Junior Primary School, Kadenahalli	35	Government Junior Primary School, Saudenahalli
15	Government Junior Primary School, Nyamanahalli	36	Government Junior Primary School, Beachanahalli
16	Government Junior Primary School, Arakanakere	37	Government Senior Primary School, Gunnayakanahalli
17	Government Junior Primary School, Singapore	38	Govt Junior Primary School, Madla
18	Government Senior Primary School, Honemadu	39	Government Junior Primary School, Maranahalli
19	Government Junior Primary School, Tippapur.	40	Government Senior Secondary School, (South Side) Dudda-1
20	Government Senior Primary School, Bettahalli	41	Government Senior Secondary School, (North Side) Dudda-2
21	Government Junior Primary School, Puradakoppalu	42	Government Senior Primary School, Bevukallu (North Side)-1

Contd....

## Polling Station Level Election Results

### Polling Station-wise Votes Secured by Overall Top Five Parties in Melukote Assembly in Assembly Election (AE) under Mandya Parliamentary Constituency in Karnataka (2023)

Number of Polling Station	Winner - Dharshan Puttannaiah (SKP)	Runner-up - C. S. Puttaraju (JD(S))	3rd - Dr.Indresh N.S. (BJP)	4th - Mahendra Kumar K.r. (KRS)	5th - Yogananda Gowda (BSP)	NOTA	Other	Total Votes Secured
36	209	189	12	5	2	2	6	425
37	305	301	25	3	1	1	7	643
38	172	152	35	1	1	0	3	364
39	294	353	14	3	4	0	6	674
40	305	417	15	2	2	0	7	748
41	370	317	16	5	6	2	17	733
42	455	502	32	11	7	0	14	1021
43	521	312	62	17	9	3	29	953
44	557	266	20	9	9	0	18	879
45	111	217	28	5	2	1	10	374
46	210	152	0	1	0	0	4	367
47	268	348	20	6	2	0	9	653
48	380	296	7	7	7	1	14	712
49	283	241	3	3	5	1	2	538
50	271	246	12	1	2	0	6	538
51	153	265	9	3	2	0	8	440
52	540	586	7	7	5	4	15	1164
53	217	197	1	3	4	0	2	424
54	259	221	3	3	5	1	6	498
55	215	271	17	1	3	0	5	512
56	293	332	11	10	1	3	14	664
57	590	293	10	7	6	1	12	919
58	352	353	20	11	4	1	15	756
59	419	264	28	16	9	4	23	763
60	149	194	27	3	0	1	8	382
61	447	521	12	6	3	6	18	1013
62	180	235	16	3	1	1	10	446
63	337	517	36	3	6	2	5	906
64	493	487	37	5	33	1	14	1070
65	254	525	58	1	1	2	11	852
66	410	468	25	8	5	4	14	934
67	276	348	24	3	2	4	15	672
68	441	471	13	3	2	3	10	943
69	388	530	9	3	5	2	9	946
70	466	352	10	3	7	1	13	852

Contd....

## Polling Station Level Election Results

### Winner, Runner-up and 3rd Party Position & Winning Margin According to Polling Stations in Melukote Assembly in Assembly Election (AE) under Mandya Parliamentary Constituency in Karnataka (2023)

Polling Station Number	Winner Party	Winner Votes (%)	Runner-up Party	Runner-up Votes (%)	Winning Margin Votes (%)	Third Party	Third Party Votes (%)	Other Votes (%)
71	JD(S)	321 (45.53)	SKP	317 (44.96)	4 (0.57)	BJP	15 (2.13)	52 (7.38)
72	JD(S)	401 (49.51)	SKP	358 (44.2)	43 (5.31)	BJP	26 (3.21)	25 (3.09)
73	JD(S)	411 (49.4)	SKP	336 (40.38)	75 (9.02)	BJP	57 (6.85)	28 (3.37)
74	JD(S)	386 (58.66)	SKP	256 (38.91)	130 (19.75)	BJP	10 (1.52)	6 (0.91)
75	JD(S)	342 (53.44)	SKP	276 (43.13)	66 (10.31)	BJP	10 (1.56)	12 (1.88)
76	JD(S)	398 (54)	SKP	330 (44.78)	68 (9.22)	BJP	2 (0.27)	7 (0.95)
77	JD(S)	142 (50)	SKP	133 (46.83)	9 (3.17)	IND (RK)	3 (1.06)	6 (2.11)
78	SKP	276 (49.91)	JD(S)	251 (45.39)	25 (4.52)	BJP	13 (2.35)	13 (2.35)
79	SKP	241 (46.62)	JD(S)	241 (46.62)	0 (0)	BJP	16 (3.09)	19 (3.68)
80	JD(S)	167 (53.18)	SKP	123 (39.17)	44 (14.01)	BJP	16 (5.1)	8 (2.55)
81	SKP	597 (57.63)	JD(S)	422 (40.73)	175 (16.9)	BSP	5 (0.48)	12 (1.16)
82	SKP	254 (55.58)	JD(S)	185 (40.48)	69 (15.1)	BJP	6 (1.31)	12 (2.63)
83	SKP	296 (54.61)	JD(S)	201 (37.08)	95 (17.53)	BJP	17 (3.14)	28 (5.17)
84	JD(S)	235 (48.86)	SKP	232 (48.23)	3 (0.63)	BJP	7 (1.46)	7 (1.46)
85	SKP	379 (48.78)	JD(S)	378 (48.65)	1 (0.13)	BJP	7 (0.9)	13 (1.67)
86	SKP	359 (45.44)	JD(S)	258 (32.66)	101 (12.78)	BJP	148 (18.73)	25 (3.16)
87	SKP	448 (49.18)	JD(S)	404 (44.35)	44 (4.83)	BJP	21 (2.31)	38 (4.17)
88	JD(S)	395 (52.53)	SKP	319 (42.42)	76 (10.11)	BJP	11 (1.46)	27 (3.59)
89	JD(S)	280 (48.61)	SKP	254 (44.1)	26 (4.51)	BJP	20 (3.47)	22 (3.82)
90	JD(S)	174 (48.2)	SKP	167 (46.26)	7 (1.94)	BJP	7 (1.94)	13 (3.6)
91	SKP	79 (53.38)	JD(S)	64 (43.24)	15 (10.14)	KRS	1 (0.68)	4 (2.7)
92	SKP	415 (51.23)	JD(S)	368 (45.43)	47 (5.8)	BJP	6 (0.74)	21 (2.59)
93	SKP	242 (47.83)	JD(S)	224 (44.27)	18 (3.56)	BJP	20 (3.95)	20 (3.95)
94	JD(S)	483 (52.27)	SKP	367 (39.72)	116 (12.55)	BJP	34 (3.68)	40 (4.33)
95	SKP	651 (56.66)	JD(S)	449 (39.08)	202 (17.58)	BJP	18 (1.57)	31 (2.7)
96	SKP	556 (54.03)	JD(S)	410 (39.84)	146 (14.19)	BJP	25 (2.43)	38 (3.69)
97	SKP	580 (56.7)	JD(S)	415 (40.57)	165 (16.13)	BSP	5 (0.49)	23 (2.25)
98	SKP	406 (49.21)	JD(S)	350 (42.42)	56 (6.79)	BJP	45 (5.45)	24 (2.91)
99	SKP	412 (62.52)	JD(S)	200 (30.35)	212 (32.17)	BJP	29 (4.4)	18 (2.73)
100	SKP	387 (61.23)	JD(S)	219 (34.65)	168 (26.58)	BJP	15 (2.37)	11 (1.74)
101	SKP	412 (52.62)	JD(S)	307 (39.21)	105 (13.41)	BJP	44 (5.62)	20 (2.55)
102	SKP	507 (54.57)	JD(S)	347 (37.35)	160 (17.22)	BJP	32 (3.44)	43 (4.63)
103	SKP	342 (52.7)	JD(S)	281 (43.3)	61 (9.4)	BJP	9 (1.39)	17 (2.62)
104	SKP	217 (50)	JD(S)	163 (37.56)	54 (12.44)	BJP	49 (11.29)	5 (1.15)
105	JD(S)	351 (51.24)	SKP	271 (39.56)	80 (11.68)	BJP	19 (2.77)	44 (6.42)

Contd....

## Socio-Economic Amenities - Rural

### Access to Education Facilities

Particulars	Number of Villages (% of Population)				
	Available	Not Available	If Not Available (Distance of Nearest Facility)		
			A	B	C
Govt. Primary School	172 (98)	15 (2)	11 (1)	3 (0)	0 (0)
Private Primary School	25 (31)	162 (69)	0 (0)	0 (0)	0 (0)
Govt. Middle School	103 (82)	84 (18)	72 (16)	3 (0)	0 (0)
Private Middle School	20 (25)	167 (75)	7 (1)	2 (0)	0 (0)
Govt. Secondary School	34 (41)	153 (59)	105 (39)	33 (13)	4 (1)
Private Secondary School	10 (14)	177 (86)	3 (3)	3 (1)	0 (0)
Govt. Senior Secondary School	14 (17)	173 (83)	74 (38)	81 (37)	17 (7)
Private Senior Secondary School	2 (3)	185 (97)	0 (0)	0 (0)	0 (0)
Govt. Arts and Science Degree College	3 (6)	184 (94)	17 (12)	45 (27)	122 (56)
Private Arts and Science Degree College	0 (0)	187 (100)	0 (0)	0 (0)	0 (0)
Govt. Engineering College	0 (0)	187 (100)	0 (0)	1 (0)	76 (41)
Private Engineering College	0 (0)	187 (100)	3 (1)	5 (6)	102 (51)
Govt. Medicine College	0 (0)	187 (100)	41 (27)	9 (8)	137 (64)
Private Medicine College	0 (0)	187 (100)	0 (0)	0 (0)	0 (0)
Govt. Management Institute	0 (0)	187 (100)	0 (0)	2 (0)	106 (59)
Private Management Institute	0 (0)	187 (100)	3 (1)	5 (6)	71 (33)
Govt. Polytechnic	0 (0)	187 (100)	7 (3)	28 (10)	135 (78)
Private Polytechnic	1 (1)	186 (99)	0 (0)	1 (1)	15 (6)
Govt. Vocational Training School/ITI	2 (6)	185 (94)	20 (8)	52 (28)	102 (52)
Private Vocational Training School/ITI	4 (3)	183 (97)	2 (1)	3 (2)	2 (0)
Govt. Non Formal Training Centre	0 (0)	187 (100)	7 (2)	6 (6)	161 (86)
Private Non Formal Training Centre	0 (0)	187 (100)	0 (0)	1 (1)	12 (5)
Govt. School For Disabled	1 (2)	186 (98)	9 (3)	15 (10)	147 (76)
Private School For Disabled	1 (1)	186 (99)	0 (0)	1 (1)	13 (5)
Government Others	0 (0)	187 (100)	8 (7)	8 (8)	171 (85)
Private Others	0 (0)	187 (100)	0 (0)	0 (0)	0 (0)

Note : Distance A : Less than 5 km; B : Between 5-10 km; C : 10+ km.; Source : Data Analysis is based on 2011 Census.

## DISCLAIMER

The Terms of Use and Disclaimer of Datanet India Private Limited (hereinafter referred to as "Datanet") for use of this analysis report of **Melukote Assembly Constituency (Melukote Vidhan Sabha) :-**

1. **Assembly Factbook™** is a Registered Trade Mark owned by Datanet.
2. All the maps are sketched and graphical representation only and have not been drawn to the scale and also not to represent the actual geographical area or boundary of the unit.
3. The data for the aforesaid analysis is based on authentic sources and has been culled from the various publications of Census, CSO and NSSO for district and block level data, various central and state government departments, Central & State Elections Commissions and the concerned Returning Officers' releases, Electoral Rolls, Election results and allied publications, internal assessment, surveys, estimates and analysis. Therefore, certain adjustment of data at micro level may have been done to arrive closer to the macro data.
4. Data have been provided on an "As Is" and "As AVAILABLE" basis
5. The colours shown in the maps or diagram and charts of a particular party, alliance or AC are indicative and do not represent them.
6. This publication which includes maps, sheets, graphs and data would be the property under copyright of Datanet only. The user may use these for its internal study, analysis and research purposes. It's public display, re-selling or any commercial uses by the user are not allowed.
7. Datanet has taken due care and caution in compilation and processing of data and allied information, but does not guarantee the accuracy, adequacy or completeness of any information/analysis and will be not responsible for any errors or omissions or for the results obtained from the use of such information/analysis.
8. All the contents for the publication have been culled from various authentic sources and Datanet reasonably believes such sources to be reliable, but does not make any representations, express or implied as to the accuracy or fitness of use of such information. The information or contents of the information/analysis do not constitute advice and should not be relied upon in making (or refraining from making) any decision. Any reliance placed upon the information provided by Datanet is the sole responsibility and strictly at the user's risk.
9. In no event will Datanet be liable for any damages (including, without limitation, damages for loss of business projects, or loss of profits) arising in contract, tort or otherwise from the use of or inability to use any of its contents, or from any action taken (or refrained from being taken) as a result of using the analysis or any of its contents. Datanet its directors, owners, editors, officials, employees, distributor and agents or any associate will not be liable for any errors in the information contained or any consequences arising from the use of the contents of the provided information/analysis.
10. If any provision of these terms and conditions is held invalid or illegal or unenforceable for any reason by any court of competent jurisdiction, such provision shall be severed and the remainder of provisions of the terms and conditions shall continue in full force and effect as if the Term of Use had been executed with the invalid, illegal or unenforceable provision eliminated.
11. If there are any discrepancies in the information provided, please bring it to attention of Datanet for suitable rectification measures.

**Buy Online This Complete Book At  
Datanet India eBooks Store**

[www.indiastatpublications.com](http://www.indiastatpublications.com)

or go directly at

[http://www.indiastatpublications.com/  
Assembly\\_factbook/Karnataka/Mandya/ Melukote](http://www.indiastatpublications.com/Assembly_factbook/Karnataka/Mandya/Melukote)

 **india**stat**elections**

ISBN : 978-93-5802-134-9



9 789358 102134 9