



Karnataka

Assembly Factbook™

Mandya Assembly Constituency



Key Electoral Data of Mandya
Assembly Constituency (Vidhan Sabha)

Karnataka

Assembly Factbook™

Mandya Assembly Constituency



Mandya Vidhan Sabha

Editor & Director

Dr. R.K. Thukral

Research Editor

Dr. Shafeeq Rahman

Compiled, Researched and Published by Datanet India Pvt. Ltd.

D-100, 1st Floor,

Okhla Industrial Area, Phase-I,

New Delhi- 110020.

Ph.: 91-11- 43580781-84

Email : support@indiastatpublications.com

Website : www.indiastatelections.com

Online Book Store :

www.indiastatpublications.com

Report No. : AFB/KA-189-0125

ISBN : 978-93-5802-127-1

First Edition : January, 2018

Eighth Updated Edition : January, 2025

Price : Rs.11500/-

US\$ 310

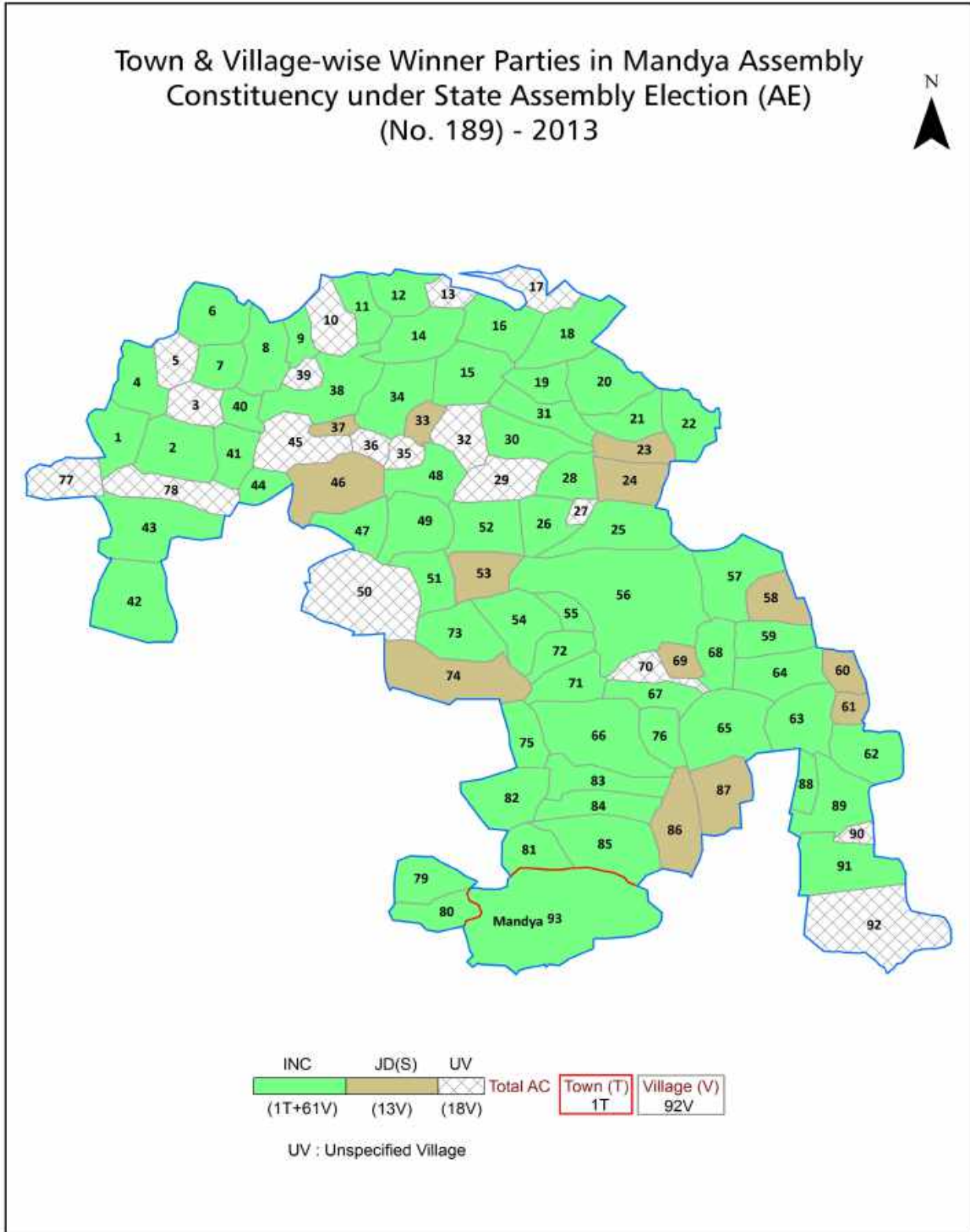
© Datanet India Pvt. Ltd.

All rights reserved. No part of this book may be reproduced, stored in a retrieval system or transmitted in any form or by any means, mechanical photocopying, photographing, scanning, recording or otherwise without the prior written permission of the publisher. Please refer to Disclaimer at page no. 236 for the use of this publication.

Printed in India

No.	Particulars	Page No.
	Introduction	
1	Assembly Constituency - (Vidhan Sabha) at a Glance Features of Assembly as per Delimitation Commission of India (2008)	1-2
	Location and Political Maps	
2	Location Map Boundaries of Assembly Constituency - (Vidhan Sabha) in District Boundaries of Assembly Constituency under Parliamentary Constituency - (Lok Sabha) Ward & Village-wise Winner Parties- 2024, 2023, 2019, 2018, 2014, 2013 and 2009	3-11
	Administrative Setup (2011)	
3	District Sub-district Towns Villages Inhabited Villages Uninhabited Villages Village Panchayat Intermediate Panchayat	12-18
	Demographics (2011)	
4	Population Households Rural/Urban Population Ward Villages by Population Size Sex Ratio (Total & 0-6 Years) Religious Population Social Population Literacy Rate	19-21
	Electoral Features	
5	Important Dates of Last Elections Held Electors by Gender Service Electors Voters Voters Turnout Polling Stations & Average Number of Electors per Polling Station Electors by Age Group Present Elected Representatives	22-27
	Historical Summary Election Results	
6	Vote Share of Major Parties Winning Margin (Number & Percentage) Polarity of Parties Summary Result of Assembly Segment of Parliamentary Elections 2024, 2019, 2014, 2009, 2004 and 1999 Summary Result of Assembly Elections 2023, 2018, 2013, 2008, 2004, 1999, 1994, 1989, 1985, 1983, 1978, 1972, 1967, 1962 and 1957	28-51
	Polling Station Level Election Results	
7	Name and Number of Polling Station 2024, 2023, 2019, 2018, 2014, 2013 and 2009 Polling Station-wise Electors, Voters & Voters Turnout 2024, 2023, 2019, 2018, 2014, 2013 and 2009 Polling Station wise Elections Results 2024, 2023, 2019, 2018, 2014, 2013 and 2009	52-216
	Share of Assembly Constituency	
8	Share of Assembly Constituency - (Vidhan Sabha) in State, District and Parliamentary Constituency - (Lok Sabha)	217
	Socio-Economic Amenities (2011)	
9	Access to Administrative Units Agricultural, Manufacturing and Industrial Commodities Demographic Indicators Education Health & Manpower Drinking Water Supply Sanitation Entertainment and Recreations Infrastructure Power Food Allocation Distribution and Marketing of Agriculture Commodities Infrastructure Transport and Road Infrastructure Communication Banking and Financial Services Land Use Irrigation Source	219-233
10	Abbreviation & Sources	234-235
11	Disclaimer	236

Location & Political Map



Administrative Setup

List of Village Panchayat & Intermediate Panchayat (Block) Name - 2011

Village Name	Village Panchayat Name	Intermediate Panchayat Name
Alakere	Alakere	Mandya
Ankushapura	Basaralu	Mandya
B.Gowdagere	B.Gowdagere	Mandya
B.Hosur	B.Hosur	Mandya
Baby	Baby	Mandya
Balenahalli	Kambadahalli	Mandya
Basaralu	Basaralu	Mandya
Bellundagere	Ummadahalli	Mandya
Bennatti	Basaralu	Mandya
Bidarkatte	Baby	Mandya
Bilidegilu	B.Hosur	Mandya
Budanur	-	-
Chakanahalli	Doddagarudanhalli	Mandya
Challanayakanahalli	Chandagalu	Mandya
Chamalapura	Hulivana	Mandya
Chandagalu	Chandagalu	Mandya
Chikkaballi	Hallegere	Mandya
Chikkabanasavadi	Hodaghatta	Mandya
Chikkakothagere	Chandagalu	Mandya
Chikkauparakanahalli	Doddagarudanhalli	Mandya
Chokanahalli	Upparakanahalli	Mandya
Danayakanapura	Alakere	Mandya
Doddabanasavadi	Hodaghatta	Mandya
Doddagarudanhalli	Doddagarudanhalli	Mandya
Doddakothagere	Chandagalu	Mandya
Eachagere	Hodaghatta	Mandya
G.Kebbahalli	B.Hosur	Mandya
Ganiga	Shivapura	Mandya
Ganthagowdanahalli	Upparakanahalli	Mandya

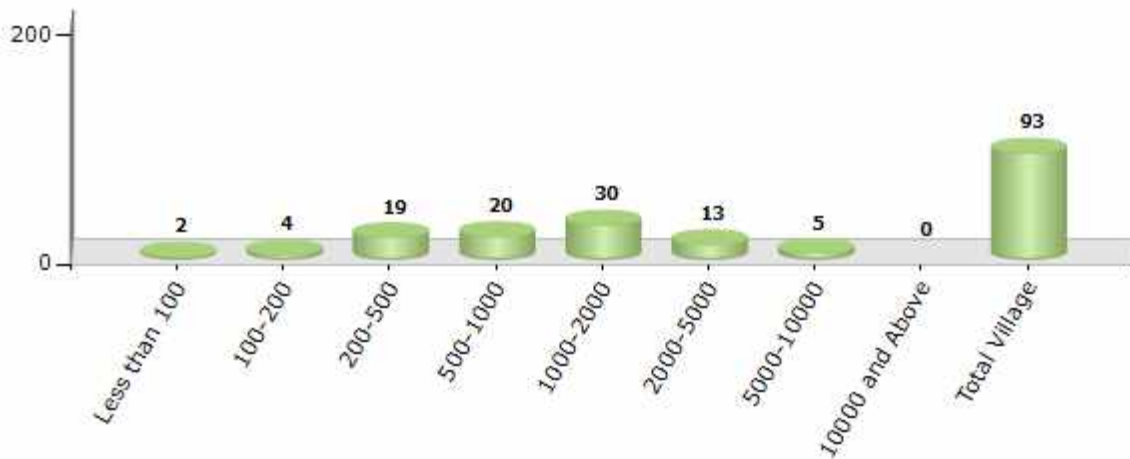
Contd....

Demographics

Number of Villages by Population Size - 2011

Less than 100	100-200	200-500	500-1000	1000-2000	2000-5000	5000-10000	10000 and Above	Total Village
2	4	19	20	30	13	5	0	93

Number of Villages by Population Size - 2011

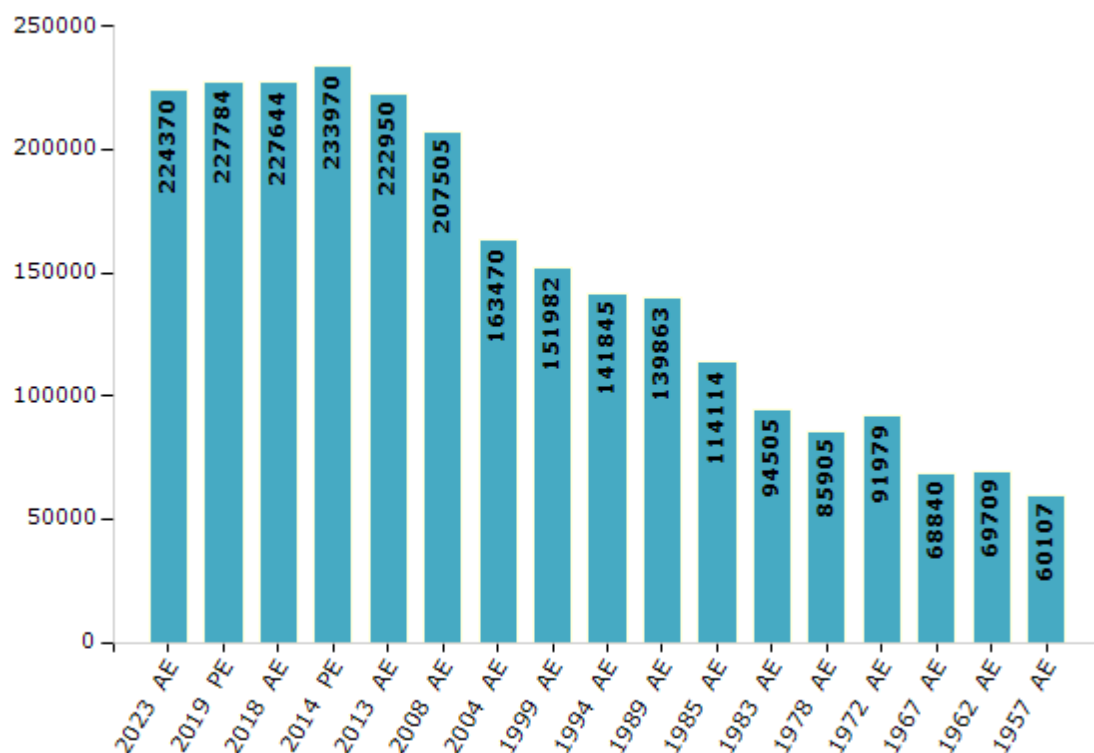


Electoral Features

Electors by Male & Female

Year	Male	Female	Others	Total	Year	Male	Female	Others	Total
2023 AE	110093	114244	33	224370	1999 AE	78412	73570	-	151982
2019 PE	112193	115550	41	227784	1994 AE	74319	67526	-	141845
2018 AE	112655	114947	42	227644	1989 AE	74549	65314	-	139863
2014 PE	116344	117595	31	233970	1985 AE	61351	52763	-	114114
2013 AE	110955	111986	9	222950	1983 AE	49764	44741	-	94505
2009 PE	-	-	-	-	1978 AE	45475	40430	-	85905
2008 AE	104617	102888	-	207505	1972 AE	47790	44189	-	91979
2004 PE	-	-	-	-	1967 AE	-	-	-	68840
2004 AE	83528	79942	-	163470	1962 AE	-	-	-	69709
1999 PE	-	-	-	-	1957 AE	-	-	-	60107

Number of Electors

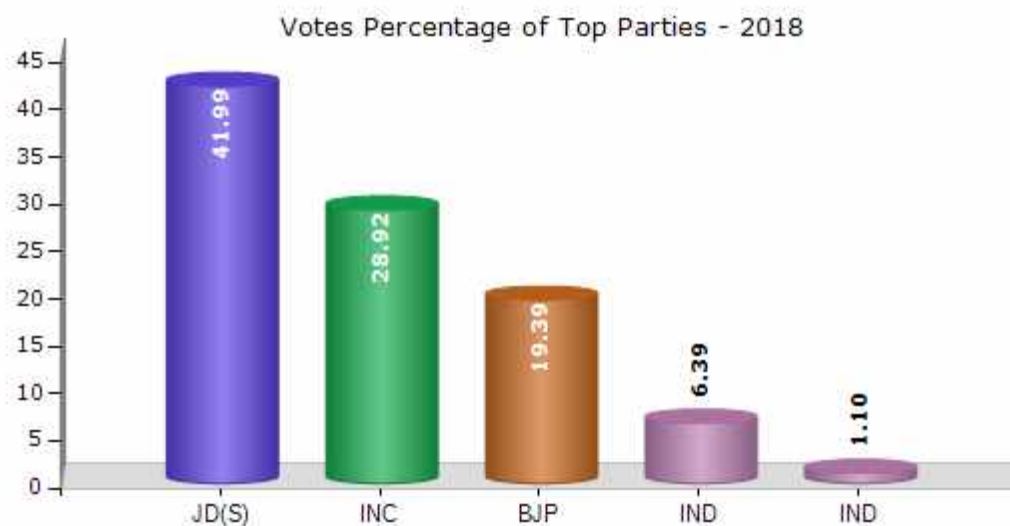


Note : AE : Assembly Election, PE : Assembly Segment of Parliamentary Election

Historical Summary Election Results

Summary Result of Assembly Election - 2018

Candidate Name	Party	Votes	Votes %
M Srinivas	JD(S)	69421	41.99
P Ravikumar	INC	47813	28.92
N Shivanna	BJP	32064	19.39
Dr S C Shankaregowda	IND	10564	6.39
H C Shivaramu	IND	1814	1.1
Kaveri Shreya M J	AIMEP	670	0.41
M B Naganna Gowda	IND	419	0.25
Rajesha Chakanahalli	IND	363	0.22
Krishna C M	IND	308	0.19
Shivakumar B S	KPJP	292	0.18
Manjunatha S J	IND	249	0.15
K Mallesha	IND	180	0.11
M C Nithyananda	IND	162	0.1
	NOTA	1008	0.61



Polling Station Level Election Results

Number and Name of Polling Stations (PS) (2023)

Number of Polling Stations	Name of Polling Stations	Number of Polling Stations	Name of Polling Stations
1	Government Junior Primary School, Mudigowdana Koppalu	22	Anganwadi Center (Room No-1) Kenchanahalli,
2	Government Junior Primary School, Nayakanahalli	23	Government Junior Primary School, Tirumalapur
3	Govt Senior Primary School,, Bennahatti	24	Government Senior Primary School, Bidarakatte
4	Government Junior Primary School, Shanabhoganahalli	25	Government Junior Primary School, Karekatte
5	Government Senior Primary School, Kodikoppalu	26	Government Junior Primary School, Chakanahalli
6	Government Junior Primary School, Muddanaghatta	27	Government Senior Primary School, Chandagalu
7	Government Junior Primary School, Naragalu	28	Govt Senior Primary School, Rayashettipur
8	Govt Senior Primary School, Kambadahalli	29	Government Junior Primary School, Rayashettipura Mole
9	Government Senior Primary School, Machagoudanahalli	30	Government Senior Primary School, Challanayakanahalli
10	Government Junior Primary School, Balenahalli	31	Government Senior Primary School, (North Side), Hallegere-1
11	Government Senior Primary School, (South Side) Shivpur	32	Government Senior Primary School, (South Side) Hallegere-2
12	Govt Senior Primary School, (North Side) Shivpur	33	Government Senior Primary School, Thangalagere
13	Government Senior Primary School, (New Building) G.Hosahalli	34	Government Senior Primary School, (East) Baby-1
14	Government Senior Primary School, Big Kottagere	35	Government Senior Primary School, (East Side) Baby-Ii
15	Government Junior Primary School, Chikkakottagere	36	Government Senior Primary School, (North Side) Hanaganahalli
16	Government Junior Primary School, Tavarekere	37	Government Senior Primary School, (South Wing), Hanaganahalli-2
17	Karnataka Public School, Basaralu-1	38	Government Junior Primary School, Hodaghatta
18	Karnataka Public School, Basaralu-2	39	Government Junior Primary School, Nandihalli
19	Government Junior Primary School, Nanjenahalli	40	Govt Junior Primary School, M Hutna
20	Government Senior Primary School, Muttegere	41	Government Senior Primary School, Hunuganahalli
21	Government Junior Primary School, Harakadahalli	42	Government Senior Primary School, (Northern Part) Doddagarudanahalli-1

Contd....

Polling Station Level Election Results

Polling Station-wise Votes Secured by Overall Top Five Parties in Mandya Assembly in Assembly Election (AE) under Mandya Parliamentary Constituency in Karnataka (2023)

Number of Polling Station	Winner - Ravikumar Gowda (ganiga) (INC)	Runner-up - B.r. Ramachandra (JD(S))	3rd - Ashok S.d Jayaram (BJP)	4th - K.s. Vijayananda (IND)	5th - Madhu Chandan Organic (SKP)	NOTA	Other	Total Votes Secured
36	131	495	23	29	7	2	54	741
37	125	399	33	24	7	5	32	625
38	97	242	72	11	6	2	14	444
39	54	307	18	15	1	0	20	415
40	202	483	29	46	5	1	37	803
41	379	574	32	61	12	4	67	1129
42	234	333	72	63	2	2	34	740
43	258	253	54	47	4	4	26	646
44	244	116	179	37	8	2	12	598
45	88	213	156	39	0	1	19	516
46	154	239	58	16	14	0	13	494
47	176	215	59	56	15	4	16	541
48	270	257	57	63	15	3	23	688
49	126	487	50	96	19	2	28	808
50	255	545	63	21	5	5	35	929
51	92	484	50	39	28	2	8	703
52	170	686	76	50	10	3	42	1037
53	109	244	122	18	4	1	8	506
54	250	381	101	104	23	1	24	884
55	147	357	69	21	0	0	19	613
56	224	341	120	34	18	2	15	754
57	88	658	53	36	5	1	66	907
58	374	249	29	21	34	3	61	771
59	462	182	34	5	22	2	17	724
60	176	268	31	42	7	0	6	530
61	281	349	49	52	10	4	19	764
62	154	536	70	52	14	2	14	842
63	205	306	30	27	0	1	7	576
64	379	149	39	36	2	3	35	643
65	334	233	177	73	1	6	23	847
66	217	154	136	20	3	1	10	541
67	146	169	52	68	3	4	16	458
68	131	500	65	39	6	6	13	760
69	226	580	119	20	7	3	31	986
70	212	295	156	51	12	2	20	748

Contd....

Polling Station Level Election Results

Winner, Runner-up and 3rd Party Position & Winning Margin According to Polling Stations in Mandya Assembly in Assembly Election (AE) under Mandya Parliamentary Constituency in Karnataka (2023)

Polling Station Number	Winner Party	Winner Votes (%)	Runner-up Party	Runner-up Votes (%)	Winning Margin Votes (%)	Third Party	Third Party Votes (%)	Other Votes (%)
71	JD(S)	279 (44.71)	IND (KSV)	118 (18.91)	161 (25.8)	INC	109 (17.47)	118 (18.91)
72	INC	529 (53.6)	JD(S)	336 (34.04)	193 (19.56)	BJP	57 (5.78)	65 (6.59)
73	JD(S)	221 (39.46)	INC	147 (26.25)	74 (13.21)	IND (KSV)	93 (16.61)	99 (17.68)
74	JD(S)	544 (58.87)	IND (KSV)	142 (15.37)	402 (43.5)	BJP	106 (11.47)	132 (14.29)
75	INC	209 (36.35)	JD(S)	189 (32.87)	20 (3.48)	BJP	97 (16.87)	80 (13.91)
76	JD(S)	335 (55.28)	INC	179 (29.54)	156 (25.74)	IND (KSV)	37 (6.11)	55 (9.08)
77	JD(S)	371 (35.74)	INC	277 (26.69)	94 (9.05)	IND (KSV)	208 (20.04)	182 (17.53)
78	INC	149 (51.2)	JD(S)	109 (37.46)	40 (13.74)	BJP	20 (6.87)	13 (4.47)
79	JD(S)	196 (44.75)	BJP	95 (21.69)	101 (23.06)	INC	66 (15.07)	81 (18.49)
80	JD(S)	324 (40.65)	INC	210 (26.35)	114 (14.3)	BJP	117 (14.68)	146 (18.32)
81	JD(S)	447 (55.32)	INC	129 (15.97)	318 (39.35)	IND (KSV)	85 (10.52)	147 (18.19)
82	JD(S)	425 (44.64)	IND (KSV)	213 (22.37)	212 (22.27)	INC	170 (17.86)	144 (15.13)
83	JD(S)	279 (44.71)	IND (KSV)	181 (29.01)	98 (15.7)	INC	112 (17.95)	52 (8.33)
84	INC	242 (40.13)	JD(S)	162 (26.87)	80 (13.26)	IND (KSV)	137 (22.72)	62 (10.28)
85	INC	170 (36.48)	JD(S)	153 (32.83)	17 (3.65)	BJP	86 (18.45)	57 (12.23)
86	BJP	499 (49.31)	IND (KSV)	193 (19.07)	306 (30.24)	JD(S)	139 (13.74)	181 (17.89)
87	INC	526 (61.45)	JD(S)	197 (23.01)	329 (38.44)	BJP	55 (6.43)	78 (9.11)
88	IND (KSV)	455 (59.48)	JD(S)	136 (17.78)	319 (41.7)	INC	125 (16.34)	49 (6.41)
89	IND (KSV)	324 (55.57)	INC	146 (25.04)	178 (30.53)	JD(S)	57 (9.78)	56 (9.61)
90	IND (KSV)	327 (63.01)	INC	103 (19.85)	224 (43.16)	JD(S)	45 (8.67)	44 (8.48)
91	IND (KSV)	482 (60.1)	INC	177 (22.07)	305 (38.03)	JD(S)	75 (9.35)	68 (8.48)
92	IND (KSV)	433 (56.68)	INC	191 (25)	242 (31.68)	JD(S)	72 (9.42)	68 (8.9)
93	JD(S)	334 (48.27)	BJP	127 (18.35)	207 (29.92)	INC	118 (17.05)	113 (16.33)
94	INC	310 (38.8)	JD(S)	271 (33.92)	39 (4.88)	BJP	115 (14.39)	103 (12.89)
95	JD(S)	473 (46.65)	INC	196 (19.33)	277 (27.32)	IND (KSV)	173 (17.06)	172 (16.96)
96	JD(S)	417 (39.68)	INC	270 (25.69)	147 (13.99)	IND (KSV)	218 (20.74)	146 (13.89)
97	JD(S)	298 (40.77)	INC	255 (34.88)	43 (5.89)	BJP	65 (8.89)	113 (15.46)
98	JD(S)	322 (41.44)	INC	190 (24.45)	132 (16.99)	BJP	174 (22.39)	91 (11.71)
99	JD(S)	560 (56.06)	INC	256 (25.63)	304 (30.43)	BJP	107 (10.71)	76 (7.61)
100	JD(S)	447 (51.03)	INC	152 (17.35)	295 (33.68)	IND (KSV)	131 (14.95)	146 (16.67)
101	JD(S)	225 (37.25)	IND (KSV)	148 (24.5)	77 (12.75)	INC	144 (23.84)	87 (14.4)
102	INC	234 (40.91)	JD(S)	163 (28.5)	71 (12.41)	IND (KSV)	79 (13.81)	96 (16.78)
103	INC	392 (52.2)	JD(S)	158 (21.04)	234 (31.16)	IND (KSV)	84 (11.19)	117 (15.58)
104	JD(S)	346 (34.53)	INC	328 (32.73)	18 (1.8)	IND (KSV)	121 (12.08)	207 (20.66)
105	JD(S)	330 (36.5)	INC	284 (31.42)	46 (5.08)	IND (KSV)	161 (17.81)	129 (14.27)

Contd....

Socio-Economic Amenities - Rural

Access to Education Facilities

Particulars	Number of Villages (% of Population)				
	Available	Not Available	If Not Available (Distance of Nearest Facility)		
			A	B	C
Govt. Primary School	86 (99)	6 (1)	6 (1)	0 (0)	0 (0)
Private Primary School	6 (19)	86 (81)	0 (0)	0 (0)	0 (0)
Govt. Middle School	57 (89)	35 (11)	30 (10)	5 (2)	0 (0)
Private Middle School	8 (21)	84 (79)	0 (0)	0 (0)	0 (0)
Govt. Secondary School	25 (53)	67 (47)	52 (40)	10 (3)	0 (0)
Private Secondary School	6 (16)	86 (84)	3 (3)	0 (0)	0 (0)
Govt. Senior Secondary School	10 (30)	82 (70)	44 (34)	35 (33)	3 (3)
Private Senior Secondary School	2 (4)	90 (96)	0 (0)	0 (0)	0 (0)
Govt. Arts and Science Degree College	0 (0)	92 (100)	2 (5)	13 (23)	74 (63)
Private Arts and Science Degree College	1 (6)	91 (94)	1 (1)	1 (1)	0 (0)
Govt. Engineering College	0 (0)	92 (100)	0 (0)	0 (0)	0 (0)
Private Engineering College	0 (0)	92 (100)	1 (5)	13 (23)	78 (72)
Govt. Medicine College	0 (0)	92 (100)	13 (13)	12 (22)	67 (66)
Private Medicine College	0 (0)	92 (100)	0 (0)	0 (0)	0 (0)
Govt. Management Institute	0 (0)	92 (100)	0 (0)	0 (0)	0 (0)
Private Management Institute	0 (0)	92 (100)	2 (5)	13 (23)	77 (72)
Govt. Polytechnic	0 (0)	92 (100)	4 (7)	12 (24)	72 (65)
Private Polytechnic	0 (0)	92 (100)	0 (0)	0 (0)	4 (4)
Govt. Vocational Training School/ITI	2 (12)	90 (88)	1 (0)	17 (26)	62 (51)
Private Vocational Training School/ITI	1 (2)	91 (98)	2 (3)	1 (0)	6 (5)
Govt. Non Formal Training Centre	18 (13)	74 (87)	1 (5)	16 (23)	47 (42)
Private Non Formal Training Centre	0 (0)	92 (100)	0 (0)	0 (0)	10 (17)
Govt. School For Disabled	0 (0)	92 (100)	2 (7)	13 (23)	47 (45)
Private School For Disabled	0 (0)	92 (100)	0 (0)	0 (0)	30 (24)
Government Others	0 (0)	92 (100)	1 (2)	14 (28)	70 (66)
Private Others	0 (0)	92 (100)	0 (0)	0 (0)	7 (3)

Note : Distance A : Less than 5 km; B : Between 5-10 km; C : 10+ km.; Source : Data Analysis is based on 2011 Census.

DISCLAIMER

The Terms of Use and Disclaimer of Datanet India Private Limited (hereinafter referred to as "Datanet") for use of this analysis report of **Mandya Assembly Constituency (Mandya Vidhan Sabha)** :-

1. **Assembly Factbook™** is a Registered Trade Mark owned by Datanet.
2. All the maps are sketched and graphical representation only and have not been drawn to the scale and also not to represent the actual geographical area or boundary of the unit.
3. The data for the aforesaid analysis is based on authentic sources and has been culled from the various publications of Census, CSO and NSSO for district and block level data, various central and state government departments, Central & State Elections Commissions and the concerned Returning Officers' releases, Electoral Rolls, Election results and allied publications, internal assessment, surveys, estimates and analysis. Therefore, certain adjustment of data at micro level may have been done to arrive closer to the macro data.
4. Data have been provided on an "As Is" and "As AVAILABLE" basis
5. The colours shown in the maps or diagram and charts of a particular party, alliance or AC are indicative and do not represent them.
6. This publication which includes maps, sheets, graphs and data would be the property under copyright of Datanet only. The user may use these for its internal study, analysis and research purposes. It's public display, re-selling or any commercial uses by the user are not allowed.
7. Datanet has taken due care and caution in compilation and processing of data and allied information, but does not guarantee the accuracy, adequacy or completeness of any information/analysis and will be not responsible for any errors or omissions or for the results obtained from the use of such information/analysis.
8. All the contents for the publication have been culled from various authentic sources and Datanet reasonably believes such sources to be reliable, but does not make any representations, express or implied as to the accuracy or fitness of use of such information. The information or contents of the information/analysis do not constitute advice and should not be relied upon in making (or refraining from making) any decision. Any reliance placed upon the information provided by Datanet is the sole responsibility and strictly at the user's risk.
9. In no event will Datanet be liable for any damages (including, without limitation, damages for loss of business projects, or loss of profits) arising in contract, tort or otherwise from the use of or inability to use any of its contents, or from any action taken (or refrained from being taken) as a result of using the analysis or any of its contents. Datanet its directors, owners, editors, officials, employees, distributor and agents or any associate will not be liable for any errors in the information contained or any consequences arising from the use of the contents of the provided information/analysis.
10. If any provision of these terms and conditions is held invalid or illegal or unenforceable for any reason by any court of competent jurisdiction, such provision shall be severed and the remainder of provisions of the terms and conditions shall continue in full force and effect as if the Term of Use had been executed with the invalid, illegal or unenforceable provision eliminated.
11. If there are any discrepancies in the information provided, please bring it to attention of Datanet for suitable rectification measures.

**Buy Online This Complete Book At
Datanet India eBooks Store**

www.indiastatpublications.com

or go directly at

[http://www.indiastatpublications.com/
Assembly_factbook/Karnataka/Mandya/ Mandya](http://www.indiastatpublications.com/Assembly_factbook/Karnataka/Mandya/Mandya)

 **indiastat**elections

ISBN - 978-93-5802-127-1



9 789358 021271