



Karnataka

Assembly Factbook™

Malavalli Assembly Constituency



Key Electoral Data of Malavalli
Assembly Constituency (Vidhan Sabha)

Karnataka

Assembly Factbook™

Malavalli Assembly Constituency



Malavalli Vidhan Sabha

Editor & Director

Dr. R.K. Thukral

Research Editor

Dr. Shafeeq Rahman

Compiled, Researched and Published by Datanet India Pvt. Ltd.

D-100, 1st Floor,

Okhla Industrial Area, Phase-I,

New Delhi- 110020.

Ph.: 91-11- 43580781-84

Email : support@indiastatpublications.com

Website : www.indiastatelections.com

Online Book Store :

www.indiastatpublications.com

Report No. : AFB/KA-186-0125

ISBN : 978-93-5802-130-1

First Edition : January, 2018

Eighth Updated Edition : January, 2025

Price : Rs.11500/-

US\$ 310

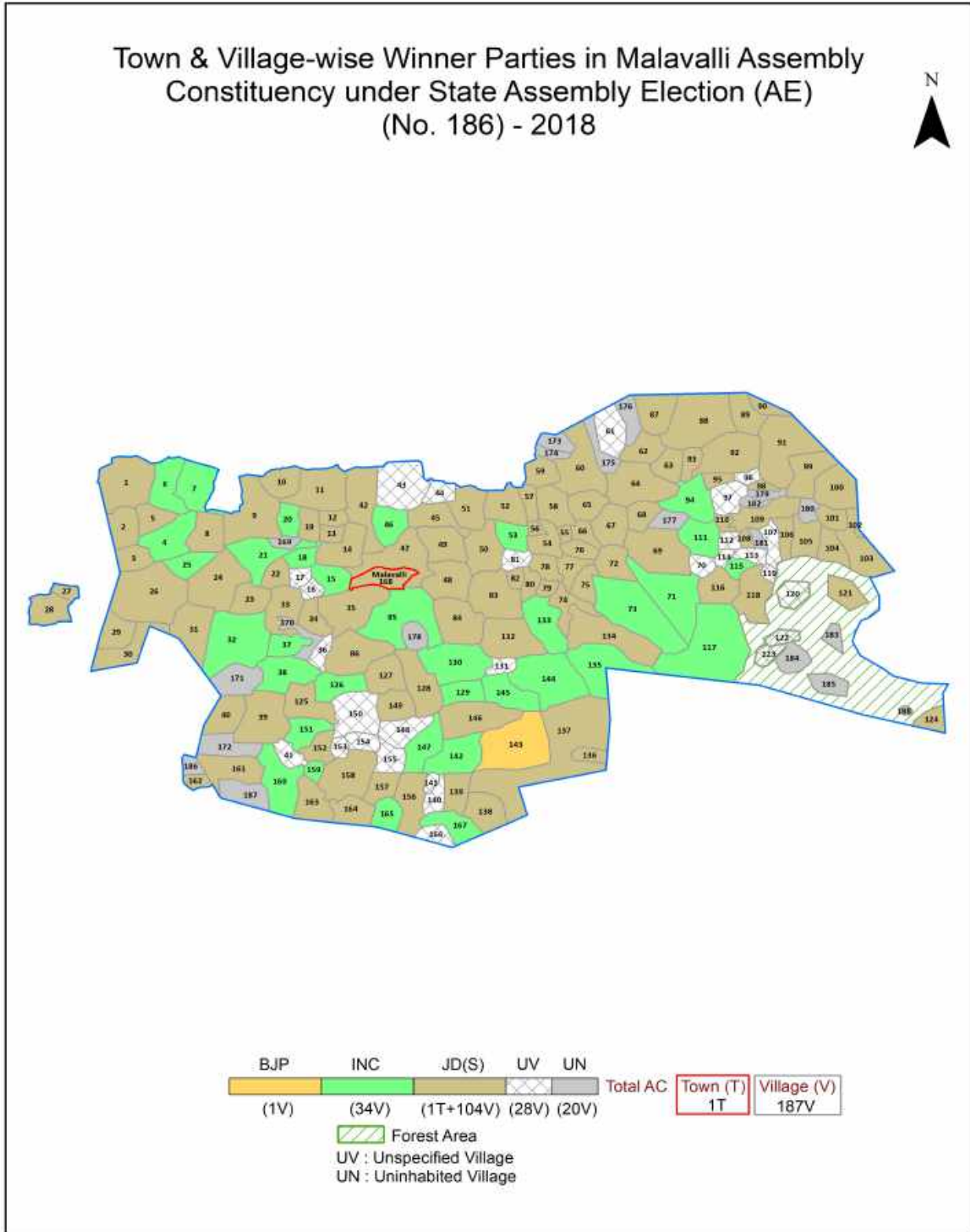
© Datanet India Pvt. Ltd.

All rights reserved. No part of this book may be reproduced, stored in a retrieval system or transmitted in any form or by any means, mechanical photocopying, photographing, scanning, recording or otherwise without the prior written permission of the publisher. Please refer to Disclaimer at page no. 240 for the use of this publication.

Printed in India

No.	Particulars	Page No.
	Introduction	
1	Assembly Constituency - (Vidhan Sabha) at a Glance Features of Assembly as per Delimitation Commission of India (2008)	1-2
	Location and Political Maps	
2	Location Map Boundaries of Assembly Constituency - (Vidhan Sabha) in District Boundaries of Assembly Constituency under Parliamentary Constituency - (Lok Sabha) Town & Village-wise Winner Parties- 2024, 2023, 2019, 2018, 2014, 2013 and 2009	3-11
	Administrative Setup (2011)	
3	District Sub-district Towns Villages Inhabited Villages Uninhabited Villages Village Panchayat Intermediate Panchayat	12-20
	Demographics (2011)	
4	Population Households Rural/Urban Population Towns and Villages by Population Size Sex Ratio (Total & 0-6 Years) Religious Population Social Population Literacy Rate	21-22
	Electoral Features	
5	Important Dates of Last Elections Held Electors by Gender Service Electors Voters Voters Turnout Polling Stations & Average Number of Electors per Polling Station Electors by Age Group Present Elected Representatives	23-28
	Historical Summary Election Results	
6	Vote Share of Major Parties Winning Margin (Number & Percentage) Polarity of Parties Summary Result of Assembly Segment of Parliamentary Elections 2024, 2019, 2014, 2009, 2004 and 1999 Summary Result of Assembly Elections 2023, 2018, 2013, 2008, 2004, 1999, 1994, 1989, 1985, 1983, 1978, 1972, 1967, 1962 and 1957	29-52
	Polling Station Level Election Results	
7	Name and Number of Polling Station 2024, 2023, 2019, 2018, 2014, 2013 and 2009 Polling Station-wise Electors, Voters & Voters Turnout 2024, 2023, 2019, 2018, 2014, 2013 and 2009 Polling Station wise Elections Results 2024, 2023, 2019, 2018, 2014, 2013 and 2009	53-220
	Share of Assembly Constituency	
8	Share of Assembly Constituency - (Vidhan Sabha) in State, District and Parliamentary Constituency - (Lok Sabha)	221
	Socio-Economic Amenities (2011)	
9	Access to Administrative Units Agricultural, Manufacturing and Industrial Commodities Demographic Indicators Education Health & Manpower Drinking Water Supply Sanitation Entertainment and Recreations Infrastructure Power Food Allocation Distribution and Marketing of Agriculture Commodities Infrastructure Transport and Road Infrastructure Communication Banking and Financial Services Land Use Irrigation Source	223-237
10	Abbreviation & Sources	238-239
11	Disclaimer	240

Location & Political Map



Administrative Setup

List of Village Panchayat & Intermediate Panchayat (Block) Name - 2011

Village Name	Village Panchayat Name	Intermediate Panchayat Name
Agasanapura	Agasanapura	Malavalli
Alada Halli	Hadli	Malavalli
Amrutheswaranahalli	Kandegala	Malavalli
Anasale	Chikkamulagudu	Malavalli
Ankanahalli	Kandegala	Malavalli
Ankanahalli	Nittur	Malavalli
Antharavalli	Yethambadi	Malavalli
Appugowdana Halli	Nelamakanahalli	Malavalli
Attuvanahalli	Hadli	Malavalli
Avverahalli	Ragibommanahalli	Malavalli
Bachanahalli	Pandithahalli	Malavalli
Balehonniga	Dalavaikodihalli	Malavalli
Ballagere	Saraguru	Malavalli
Banagahalli	Huskur	Malavalli
Banasamudra	D.Halasaahalli	Malavalli
Banduru	Banduru	Malavalli
Basavanahalli	Hosaperebasavapura	Malavalli
Basavanpura	D.Halasaahalli	Malavalli
Basavegowdanadoddi	Bydarahalli	Malavalli
Belakavadi	Belakavadi	Malavalli
Belathur	Yethambadi	Malavalli
Bendaravadi	Bendaravadi	Malavalli
Bheemanahalli	Chikkamulagudu	Malavalli
Boppagowdanapura	Boppagowdanapura	Malavalli
Bydarahalli	Bydarahalli	Malavalli
Chandahalli	Chottanahalli	Malavalli
Channipura	Dhalasaahalli	Malavalli
Chikka Abbagilu	Purigali	Malavalli
Chikkamulagudu	Chikkamulagudu	Malavalli

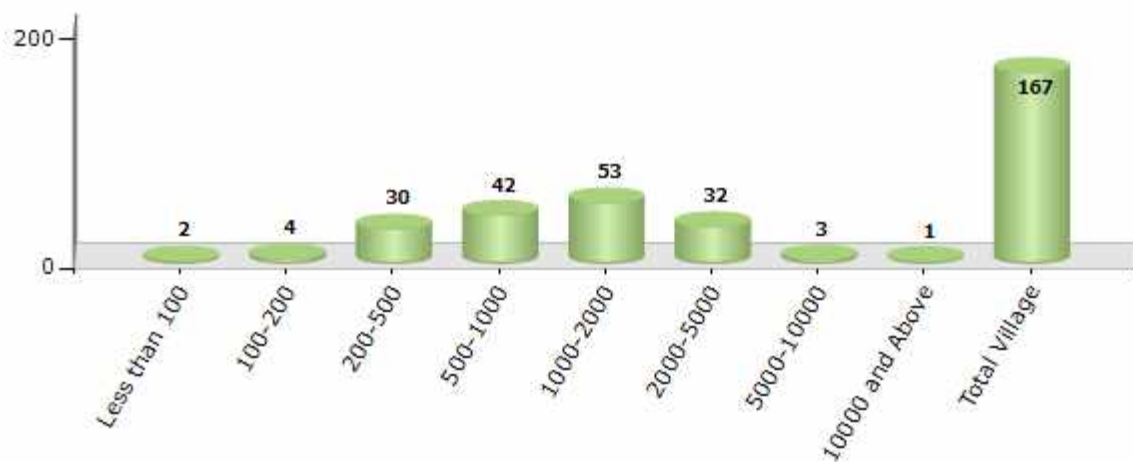
Contd....

Demographics

Number of Villages by Population Size - 2011

Less than 100	100-200	200-500	500-1000	1000-2000	2000-5000	5000-10000	10000 and Above	Total Village
2	4	30	42	53	32	3	1	167

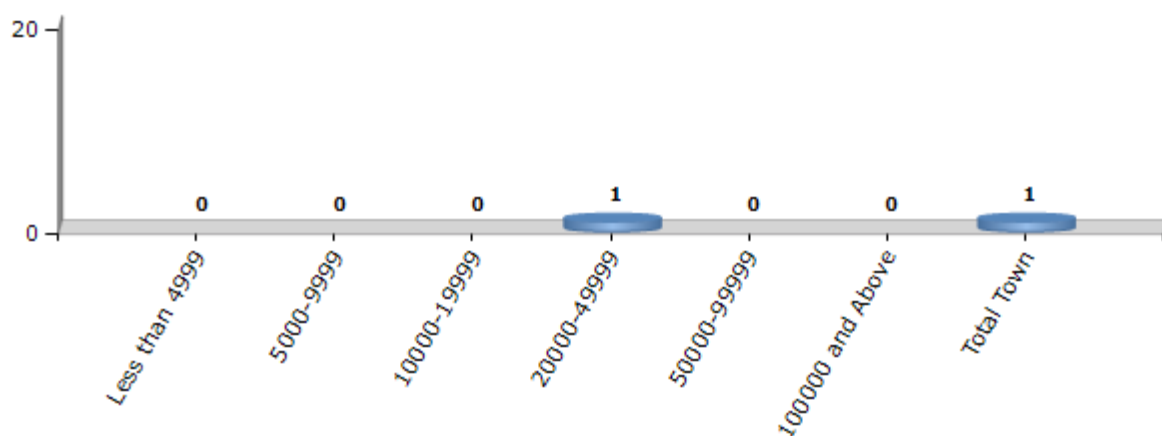
Number of Villages by Population Size - 2011



Number of Towns by Population Size - 2011

Less than 4999	5000-9999	10000-19999	20000-49999	50000-99999	100000 and Above	Total Town
0	0	0	1	0	0	1

Number of Towns by Population Size - 2011

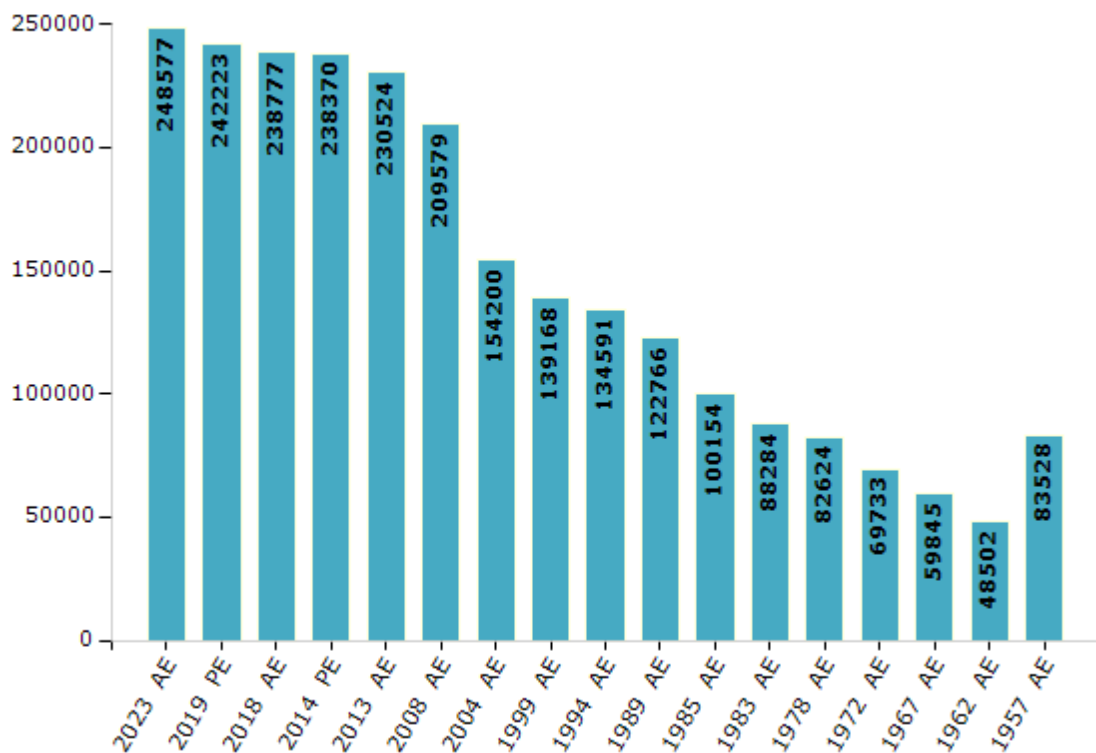


Electoral Features

Electors by Male & Female

Year	Male	Female	Others	Total	Year	Male	Female	Others	Total
2023 AE	124362	124192	23	248577	1999 AE	71767	67401	-	139168
2019 PE	122030	120174	19	242223	1994 AE	69468	65123	-	134591
2018 AE	120541	118218	18	238777	1989 AE	63815	58951	-	122766
2014 PE	121327	117031	12	238370	1985 AE	52812	47342	-	100154
2013 AE	118054	112470	0	230524	1983 AE	45775	42509	-	88284
2009 PE	-	-	-	-	1978 AE	42513	40111	-	82624
2008 AE	107197	102382	-	209579	1972 AE	35383	34350	-	69733
2004 PE	-	-	-	-	1967 AE	-	-	-	59845
2004 AE	79029	75171	-	154200	1962 AE	-	-	-	48502
1999 PE	-	-	-	-	1957 AE	-	-	-	83528

Number of Electors

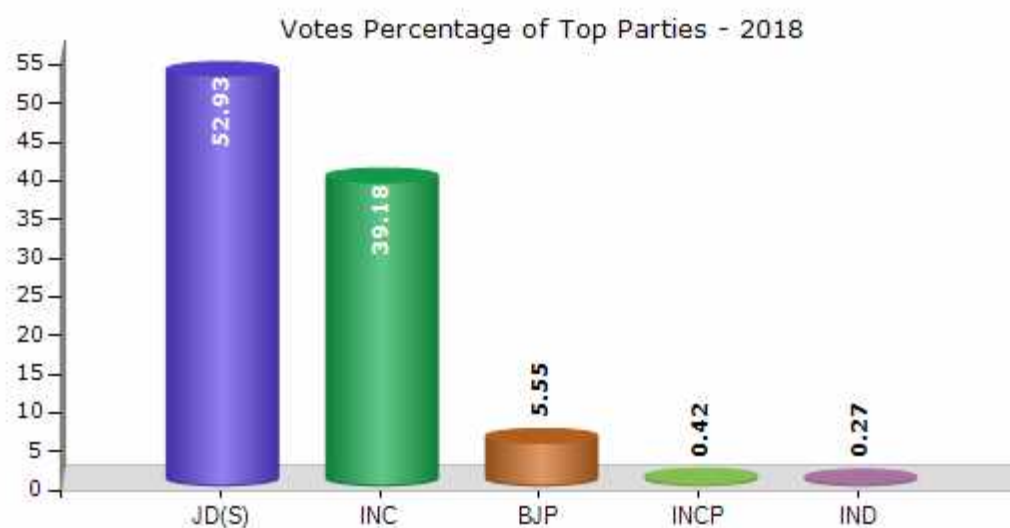


Note : AE : Assembly Election, PE : Assembly Segment of Parliamentary Election

Historical Summary Election Results

Summary Result of Assembly Election - 2018

Candidate Name	Party	Votes	Votes %
Dr.K.Annadani	JD(S)	103038	52.93
P.M.Narendraswamy	INC	76278	39.18
B.Somashekhar	BJP	10808	5.55
M.S.Shashikumar	INCP	820	0.42
R.Siddaraju	IND	523	0.27
M.Krishnamurthy	BRMSC	363	0.19
T.N.Satheesh Kumar	IND	292	0.15
M.Nanjappa	IND	223	0.11
H.Mahadeva	IND	222	0.11
H.D.Devaprasad	IND	172	0.09
Mantyalingu	RPI(A)	171	0.09
Vishwanatha G.S.	AIMEP	170	0.09
T.C.Venkatesh	RMVP	124	0.06
	NOTA	1471	0.76



Polling Station Level Election Results

Number and Name of Polling Stations (PS) (2023)

Number of Polling Stations	Name of Polling Stations	Number of Polling Stations	Name of Polling Stations
1	Government Junior Primary School, Bangahalli	22	Govt Junior Primary School, N Kodihalli
2	Govt Senior Primary School, Appajayyanadoddy	23	Government Senior Primary School New Building (East), Antaravalli-1
3	Government Senior Primary School, (New Building, Near Gram Panchayat Office) . Huskooor-1	24	Government Senior Primary School New Building (West Side), Antaravalli-2
4	Government Senior Primary School (Old Building) South Side Huskooor-2	25	Govt Senior Primary School, (South Side) Maragoudanahalli
5	Government Junior Primary School, Huthegowdanadoddy	26	Govt Senior Primary School, (East Side) Maragoudanahalli
6	Govt Senior Primary School, Belathur	27	Government Senior Primary School, Hullahalli
7	Government Junior Primary School, Savandipur	28	Government Senior Primary School (South Wing), Agsanpur-1
8	Government Senior Primary School, Sagayasaragur	29	Government Senior Primary School (Northern Part), Agsanpur-2
9	Govt Senior Primary School, N Halasahalli	30	Government Junior Primary School, Jogipur
10	Government Higher Primary School, (New Building) Kuntur	31	Government Senior Primary School, Kemboothagere
11	Government Senior Primary School, (Northern Part) Lingapatnam-1	32	Government Higher Primary School, Amritheshwaranahalli
12	Government Senior Primary School, (South Side) Lingapatnam-2	33	Government Senior Primary School, Nellore
13	Government Junior Primary School, Naripura	34	Government Senior Primary School, Kalakempanadoddy
14	Government Senior Primary School, (The Part) Nittoor-1	35	Government Senior Primary School, (West Wing) Nelamakanahalli-1
15	Govt Senior Primary School, (North Part) Nittoor-2	36	Government Senior Primary School, (East Side) Nelamakanahalli-2
16	Government Junior Primary School, Buyyanadoddy	37	Govt Junior Primary School, Hombe Gowdanadoddy
17	Government Senior Primary School (South), Yathambadi-1	38	Government United Pre-Graduate College, High School Building (East Side) Is A Fundamentalist
18	Govt Senior Primary School (Northern Part), Yathambadi-2	39	Government United Pre-Graduate College High School Building (West Bagh)), Talagavadi
19	Government Senior Primary School, Benamanahalli	40	Government United Pre-Graduate College High School Building (P Baga)), Talagavadi
20	Government Senior Primary School (East Side), Balehonniga	41	Government Senior Primary School, New Building (East Side) Devipur
21	Government Junior Primary School, Waddaradoddy	42	Government Senior Primary School, New Building (West Wing) Devipur

Contd....

Polling Station Level Election Results

Polling Station-wise Votes Secured by Overall Top Five Parties in Malavalli Assembly in Assembly Election (AE) under Mandya Parliamentary Constituency in Karnataka (2023)

Number of Polling Station	Winner - P.M. Narendra Swamy (INC)	Runner-up - Dr K. Annadani (JD(S))	3rd - G. Muniraju (BJP)	4th - M. Krishna Murthy (BSP)	5th - Prof B.C. Mahadeva Swamy (AAP)	NOTA	Other	Total Votes Secured
36	317	166	13	8	2	3	3	512
37	249	183	13	1	3	2	3	454
38	505	311	21	3	6	6	6	858
39	602	334	20	15	1	2	6	980
40	493	290	40	5	4	6	14	852
41	309	447	25	2	0	7	11	801
42	466	340	23	9	1	2	9	850
43	366	233	17	3	2	6	7	634
44	565	217	28	12	8	5	7	842
45	324	153	25	2	5	2	9	520
46	358	104	18	4	5	2	7	498
47	387	358	124	3	3	9	8	892
48	134	136	52	2	0	2	2	328
49	826	236	46	4	4	7	16	1139
50	490	540	99	2	1	8	14	1154
51	595	457	13	21	3	8	7	1104
52	553	473	32	67	5	13	6	1149
53	431	399	26	7	1	5	11	880
54	290	164	400	2	1	8	13	878
55	306	509	106	2	3	11	4	941
56	277	89	101	1	0	0	2	470
57	448	85	21	2	2	4	1	563
58	554	165	118	5	3	9	3	857
59	336	301	85	6	5	4	8	745
60	212	92	68	10	2	2	1	387
61	233	250	19	1	5	3	3	514
62	484	271	84	5	6	6	12	868
63	430	249	67	34	7	3	5	795
64	435	602	23	8	6	12	19	1105
65	538	486	22	2	4	4	8	1064
66	528	266	20	17	5	8	5	849
67	148	104	15	0	0	0	2	269
68	374	360	12	0	6	1	2	755
69	468	272	45	1	2	5	7	800
70	333	404	8	2	5	5	14	771

Contd....

Polling Station Level Election Results

Winner, Runner-up and 3rd Party Position & Winning Margin According to Polling Stations in Malavalli Assembly in Assembly Election (AE) under Mandya Parliamentary Constituency in Karnataka (2023)

Polling Station Number	Winner Party	Winner Votes (%)	Runner-up Party	Runner-up Votes (%)	Winning Margin Votes (%)	Third Party	Third Party Votes (%)	Other Votes (%)
71	INC	409 (63.12)	JD(S)	192 (29.63)	217 (33.49)	BJP	39 (6.02)	8 (1.23)
72	INC	451 (47.08)	JD(S)	444 (46.35)	7 (0.73)	BJP	37 (3.86)	26 (2.71)
73	BJP	270 (49.82)	JD(S)	144 (26.57)	126 (23.25)	INC	102 (18.82)	26 (4.8)
74	INC	583 (71.01)	JD(S)	174 (21.19)	409 (49.82)	BJP	21 (2.56)	43 (5.24)
75	INC	412 (68.78)	JD(S)	128 (21.37)	284 (47.41)	BJP	41 (6.84)	18 (3.01)
76	JD(S)	200 (58.48)	INC	124 (36.26)	76 (22.22)	BJP	9 (2.63)	9 (2.63)
77	INC	430 (50.53)	JD(S)	329 (38.66)	101 (11.87)	BJP	67 (7.87)	25 (2.94)
78	INC	407 (48.05)	JD(S)	360 (42.5)	47 (5.55)	BJP	67 (7.91)	13 (1.53)
79	INC	453 (58.98)	JD(S)	245 (31.9)	208 (27.08)	BJP	49 (6.38)	21 (2.73)
80	JD(S)	416 (49.41)	INC	401 (47.62)	15 (1.79)	BJP	13 (1.54)	12 (1.43)
81	INC	460 (56.65)	BJP	232 (28.57)	228 (28.08)	JD(S)	104 (12.81)	16 (1.97)
82	INC	263 (90.38)	JD(S)	18 (6.19)	245 (84.19)	BJP	8 (2.75)	2 (0.69)
83	INC	262 (67.88)	JD(S)	93 (24.09)	169 (43.79)	BJP	26 (6.74)	5 (1.3)
84	INC	510 (46.96)	JD(S)	404 (37.2)	106 (9.76)	BJP	154 (14.18)	18 (1.66)
85	INC	366 (42.12)	JD(S)	362 (41.66)	4 (0.46)	BJP	111 (12.77)	30 (3.45)
86	JD(S)	287 (52.28)	INC	188 (34.24)	99 (18.04)	BJP	60 (10.93)	14 (2.55)
87	BJP	264 (45.83)	INC	236 (40.97)	28 (4.86)	JD(S)	57 (9.9)	19 (3.3)
88	INC	338 (63.53)	JD(S)	132 (24.81)	206 (38.72)	BJP	32 (6.02)	30 (5.64)
89	INC	630 (84.22)	BJP	58 (7.75)	572 (76.47)	JD(S)	46 (6.15)	14 (1.87)
90	INC	480 (46.24)	JD(S)	431 (41.52)	49 (4.72)	BJP	72 (6.94)	55 (5.3)
91	JD(S)	190 (45.13)	INC	188 (44.66)	2 (0.47)	BJP	34 (8.08)	9 (2.14)
92	JD(S)	467 (45.3)	INC	348 (33.75)	119 (11.55)	BJP	198 (19.2)	18 (1.75)
93	JD(S)	548 (54.15)	INC	423 (41.8)	125 (12.35)	BJP	13 (1.28)	28 (2.77)
94	INC	589 (58.37)	JD(S)	309 (30.62)	280 (27.75)	BJP	58 (5.75)	53 (5.25)
95	INC	491 (49.1)	JD(S)	415 (41.5)	76 (7.6)	BJP	44 (4.4)	50 (5)
96	INC	389 (46.31)	JD(S)	260 (30.95)	129 (15.36)	BJP	163 (19.4)	28 (3.33)
97	INC	403 (69.6)	JD(S)	141 (24.35)	262 (45.25)	BJP	20 (3.45)	15 (2.59)
98	JD(S)	335 (57.86)	INC	210 (36.27)	125 (21.59)	BJP	16 (2.76)	18 (3.11)
99	INC	243 (53.17)	JD(S)	184 (40.26)	59 (12.91)	BJP	22 (4.81)	8 (1.75)
100	JD(S)	498 (47.2)	INC	477 (45.21)	21 (1.99)	BJP	43 (4.08)	37 (3.51)
101	INC	482 (45.99)	JD(S)	430 (41.03)	52 (4.96)	BJP	107 (10.21)	29 (2.77)
102	INC	190 (63.97)	JD(S)	82 (27.61)	108 (36.36)	BSP	13 (4.38)	12 (4.04)
103	INC	399 (43.09)	JD(S)	372 (40.17)	27 (2.92)	BJP	138 (14.9)	17 (1.84)
104	INC	614 (67.1)	JD(S)	217 (23.72)	397 (43.38)	BJP	49 (5.36)	35 (3.83)
105	INC	447 (42.33)	BJP	338 (32.01)	109 (10.32)	JD(S)	232 (21.97)	39 (3.69)

Contd....

Socio-Economic Amenities - Rural

Access to Education Facilities

Particulars	Number of Villages (% of Population)				
	Available	Not Available	If Not Available (Distance of Nearest Facility)		
			A	B	C
Govt. Primary School	155 (98)	12 (2)	12 (2)	0 (0)	0 (0)
Private Primary School	19 (31)	148 (69)	0 (0)	0 (0)	0 (0)
Govt. Middle School	107 (86)	60 (14)	49 (11)	9 (2)	1 (0)
Private Middle School	15 (28)	152 (72)	0 (0)	0 (0)	0 (0)
Govt. Secondary School	39 (49)	128 (51)	65 (28)	40 (14)	6 (3)
Private Secondary School	11 (16)	156 (84)	7 (2)	4 (3)	0 (0)
Govt. Senior Secondary School	9 (17)	158 (83)	58 (27)	47 (30)	50 (24)
Private Senior Secondary School	2 (2)	165 (98)	0 (0)	3 (2)	0 (0)
Govt. Arts and Science Degree College	0 (0)	167 (100)	19 (11)	23 (12)	75 (39)
Private Arts and Science Degree College	1 (3)	166 (97)	8 (4)	19 (16)	22 (14)
Govt. Engineering College	0 (0)	167 (100)	0 (0)	0 (0)	1 (0)
Private Engineering College	0 (0)	167 (100)	0 (0)	0 (0)	166 (100)
Govt. Medicine College	0 (0)	167 (100)	19 (20)	24 (11)	124 (69)
Private Medicine College	0 (0)	167 (100)	0 (0)	0 (0)	0 (0)
Govt. Management Institute	0 (0)	167 (100)	0 (0)	0 (0)	76 (47)
Private Management Institute	0 (0)	167 (100)	6 (4)	2 (0)	81 (48)
Govt. Polytechnic	0 (0)	167 (100)	3 (2)	7 (2)	154 (93)
Private Polytechnic	0 (0)	167 (100)	0 (0)	0 (0)	3 (2)
Govt. Vocational Training School/ITI	3 (11)	164 (89)	18 (8)	20 (10)	122 (64)
Private Vocational Training School/ITI	1 (3)	166 (97)	0 (0)	0 (0)	3 (2)
Govt. Non Formal Training Centre	2 (4)	165 (96)	2 (2)	19 (12)	140 (78)
Private Non Formal Training Centre	0 (0)	167 (100)	0 (0)	0 (0)	4 (5)
Govt. School For Disabled	0 (0)	167 (100)	9 (3)	16 (10)	141 (85)
Private School For Disabled	0 (0)	167 (100)	0 (0)	0 (0)	1 (1)
Government Others	0 (0)	167 (100)	20 (12)	0 (0)	146 (88)
Private Others	0 (0)	167 (100)	0 (0)	0 (0)	1 (1)

Note : Distance A : Less than 5 km; B : Between 5-10 km; C : 10+ km.; Source : Data Analysis is based on 2011 Census.

DISCLAIMER

The Terms of Use and Disclaimer of Datanet India Private Limited (hereinafter referred to as "Datanet") for use of this analysis report of **Malavalli Assembly Constituency (Malavalli Vidhan Sabha)** :-

1. **Assembly Factbook™** is a Registered Trade Mark owned by Datanet.
2. All the maps are sketched and graphical representation only and have not been drawn to the scale and also not to represent the actual geographical area or boundary of the unit.
3. The data for the aforesaid analysis is based on authentic sources and has been culled from the various publications of Census, CSO and NSSO for district and block level data, various central and state government departments, Central & State Elections Commissions and the concerned Returning Officers' releases, Electoral Rolls, Election results and allied publications, internal assessment, surveys, estimates and analysis. Therefore, certain adjustment of data at micro level may have been done to arrive closer to the macro data.
4. Data have been provided on an "As Is" and "As AVAILABLE" basis
5. The colours shown in the maps or diagram and charts of a particular party, alliance or AC are indicative and do not represent them.
6. This publication which includes maps, sheets, graphs and data would be the property under copyright of Datanet only. The user may use these for its internal study, analysis and research purposes. It's public display, re-selling or any commercial uses by the user are not allowed.
7. Datanet has taken due care and caution in compilation and processing of data and allied information, but does not guarantee the accuracy, adequacy or completeness of any information/analysis and will be not responsible for any errors or omissions or for the results obtained from the use of such information/analysis.
8. All the contents for the publication have been culled from various authentic sources and Datanet reasonably believes such sources to be reliable, but does not make any representations, express or implied as to the accuracy or fitness of use of such information. The information or contents of the information/analysis do not constitute advice and should not be relied upon in making (or refraining from making) any decision. Any reliance placed upon the information provided by Datanet is the sole responsibility and strictly at the user's risk.
9. In no event will Datanet be liable for any damages (including, without limitation, damages for loss of business projects, or loss of profits) arising in contract, tort or otherwise from the use of or inability to use any of its contents, or from any action taken (or refrained from being taken) as a result of using the analysis or any of its contents. Datanet its directors, owners, editors, officials, employees, distributor and agents or any associate will not be liable for any errors in the information contained or any consequences arising from the use of the contents of the provided information/analysis.
10. If any provision of these terms and conditions is held invalid or illegal or unenforceable for any reason by any court of competent jurisdiction, such provision shall be severed and the remainder of provisions of the terms and conditions shall continue in full force and effect as if the Term of Use had been executed with the invalid, illegal or unenforceable provision eliminated.
11. If there are any discrepancies in the information provided, please bring it to attention of Datanet for suitable rectification measures.

**Buy Online This Complete Book At
Datanet India eBooks Store**

www.indiastatpublications.com

or go directly at

[http://www.indiastatpublications.com/
Assembly_factbook/Karnataka/Mandya/ Malavalli](http://www.indiastatpublications.com/Assembly_factbook/Karnataka/Mandya/Malavalli)

 **india**stat**elections**

ISBN : 978-93-5802-130-1



9 789358 021301