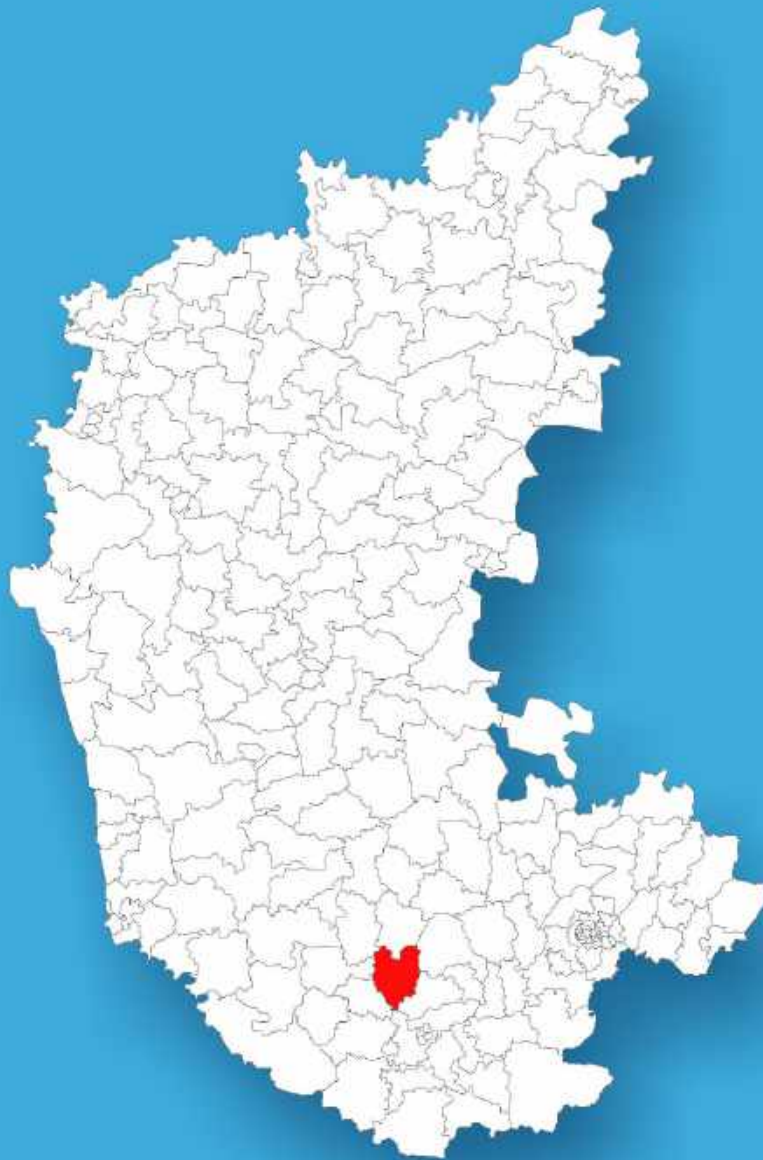




Karnataka

Assembly Factbook™

Krishnarajpet Assembly Constituency



Key Electoral Data of Krishnarajpet
Assembly Constituency (Vidhan Sabha)

Karnataka

Assembly Factbook™

Krishnarajpet Assembly Constituency



Krishnarajpet Vidhan Sabha

Editor & Director

Dr. R.K. Thukral

Research Editor

Dr. Shafeeq Rahman

**Compiled, Researched and Published by
Datanet India Pvt. Ltd.**

D-100, 1st Floor,

Okhla Industrial Area, Phase-I,

New Delhi- 110020.

Ph.: 91-11- 43580781-84

Email : support@indiastatpublications.com

Website : www.indiastatelections.com

Online Book Store :

www.indiastatpublications.com

Report No. : AFB/KA-192-0125

ISBN : 978-93-5802-111-0

First Edition : January, 2018

Eighth Updated Edition : January, 2025

Price : Rs.11500/-

US\$ 310

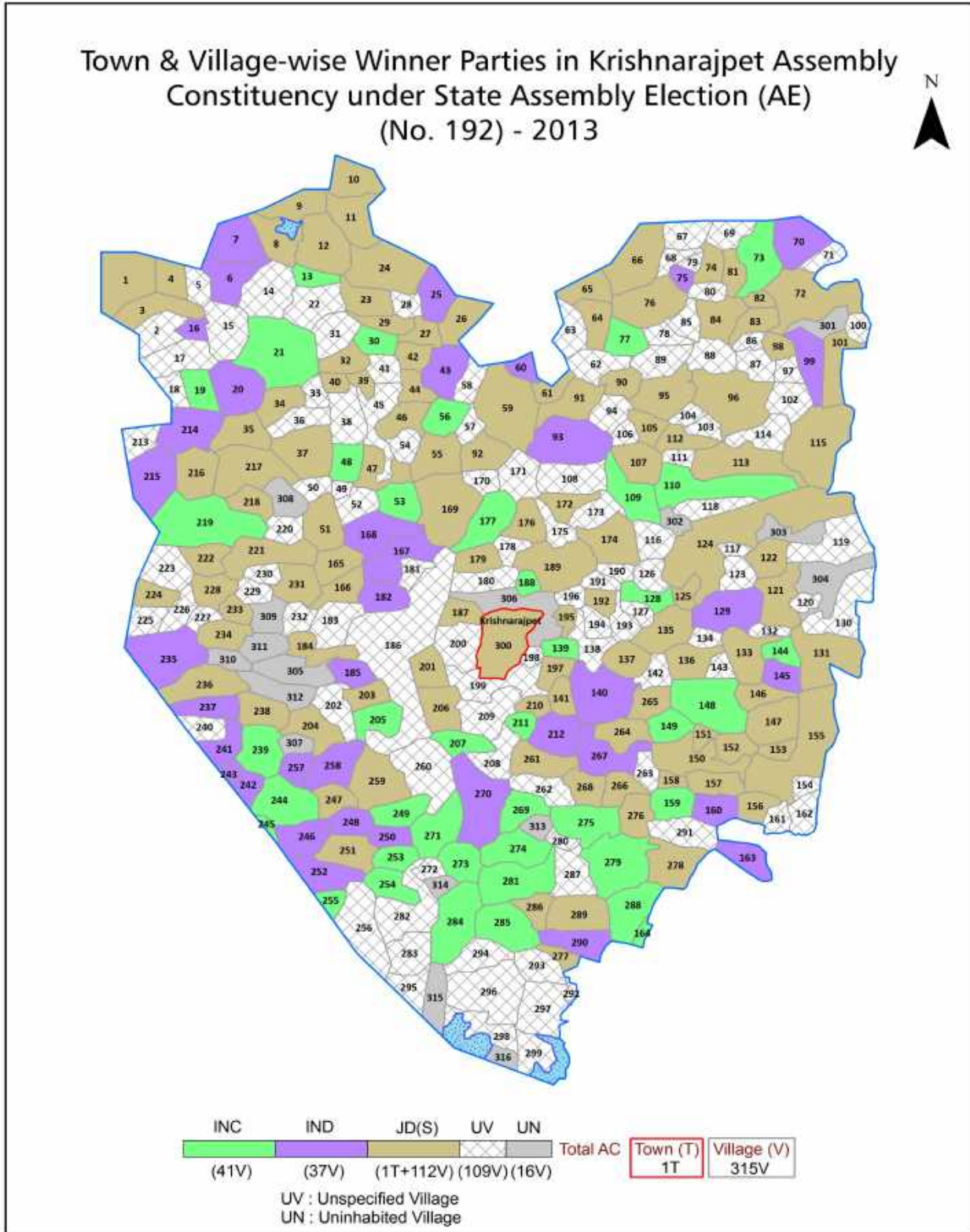
© **Datanet India Pvt. Ltd.**

All rights reserved. No part of this book may be reproduced, stored in a retrieval system or transmitted in any form or by any means, mechanical photocopying, photographing, scanning, recording or otherwise without the prior written permission of the publisher. Please refer to Disclaimer at page no. 245 for the use of this publication.

Printed in India

No.	Particulars	Page No.
	Introduction	
1	Assembly Constituency - (Vidhan Sabha) at a Glance Features of Assembly as per Delimitation Commission of India (2008)	1-2
	Location and Political Maps	
2	Location Map Boundaries of Assembly Constituency - (Vidhan Sabha) in District Boundaries of Assembly Constituency under Parliamentary Constituency - (Lok Sabha) Town & Village-wise Winner Parties- 2024, 2023, 2019, 2018, 2014, 2013 and 2009	3-11
	Administrative Setup (2011)	
3	District Sub-district Towns Villages Inhabited Villages Uninhabited Villages Village Panchayat Intermediate Panchayat	12-27
	Demographics (2011)	
4	Population Households Rural/Urban Population Towns and Villages by Population Size Sex Ratio (Total & 0-6 Years) Religious Population Social Population Literacy Rate	28-29
	Electoral Features	
5	Important Dates of Last Elections Held Electors by Gender Service Electors Voters Voters Turnout Polling Stations & Average Number of Electors per Polling Station Electors by Age Group Present Elected Representatives	30-35
	Historical Summary Election Results	
6	Vote Share of Major Parties Winning Margin (Number & Percentage) Polarity of Parties Summary Result of Assembly Segment of Parliamentary Elections 2024, 2019, 2014, 2009, 2004 and 1999 Summary Result of Assembly Elections 2023, 2018, 2013, 2008, 2004, 1999, 1994, 1989, 1985, 1983, 1978, 1972, 1967, 1962 and 1957	36-60
	Polling Station Level Election Results	
7	Name and Number of Polling Station 2024, 2023, 2019, 2018, 2014, 2013 and 2009 Polling Station-wise Electors, Voters & Voters Turnout 2024, 2023, 2019, 2018, 2014, 2013 and 2009 Polling Station wise Elections Results 2024, 2023, 2019, 2018, 2014, 2013 and 2009	61-225
	Share of Assembly Constituency	
8	Share of Assembly Constituency - (Vidhan Sabha) in State, District and Parliamentary Constituency - (Lok Sabha)	226
	Socio-Economic Amenities (2011)	
9	Access to Administrative Units Agricultural, Manufacturing and Industrial Commodities Demographic Indicators Education Health & Manpower Drinking Water Supply Sanitation Entertainment and Recreations Infrastructure Power Food Allocation Distribution and Marketing of Agriculture Commodities Infrastructure Transport and Road Infrastructure Communication Banking and Financial Services Land Use Irrigation Source	228-242
10	Abbreviation & Sources	243-244
11	Disclaimer	245

Location & Political Map



Administrative Setup

List of Village Panchayat & Intermediate Panchayat (Block) Name - 2011

Village Name	Village Panchayat Name	Intermediate Panchayat Name
Achamanahalli	Bharathipura	Krishnarajpet
Adihalli	Ranganathapura	Krishnarajpet
Agasarahalli	Murukanahalli	Krishnarajpet
Aghalaya	Aghalaya	Krishnarajpet
Aghalaya Kaval	Aghalaya	Krishnarajpet
Agrahara Bachahalli	Agrahara Bachahalli	Krishnarajpet
Akkihebbal	Akkihebbal	Krishnarajpet
Alambadi	Alambadi	Krishnarajpet
Alambadi Kaval	Alambadi	Krishnarajpet
Alenahalli	Mandagere	Krishnarajpet
Ambigarahalli	Somanahalli	Krishnarajpet
Amchahalli	Santhebachahalli	Krishnarajpet
Anchanahalli	Thendekere	Krishnarajpet
Anchebeeranahalli	Anegola	Krishnarajpet
Anchemuddanahalli	Thendekere	Krishnarajpet
Anegola	Anegola	Krishnarajpet
Ankanahalli	Ikanahalli	Krishnarajpet
Annechakanahalli	Hirikalale	Krishnarajpet
Anuvinakatte	Agrahara Bachahalli	Krishnarajpet
Appanahalli	Ranganathapura	Krishnarajpet
Aralakuppe	Vittalapura	Krishnarajpet
Areboppanahalli	Agrahara Bachahalli	Krishnarajpet
Arenahalli	Beeravalli	Krishnarajpet
Athuppe	Bukanakere	Krishnarajpet
B. Hosakote	Maduvina Kodi	Krishnarajpet
B.Bachahalli	Bukanakere	Krishnarajpet
Ballekere	Bharathipura	Krishnarajpet
Ballekere	Ballekere	Krishnarajpet
Ballekere	Ballekere	Krishnarajpet

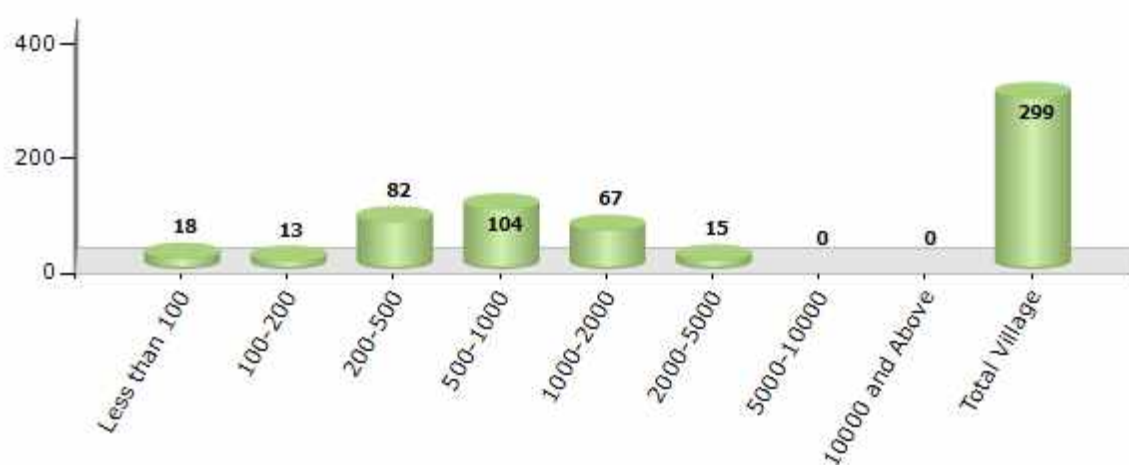
Contd....

Demographics

Number of Villages by Population Size - 2011

Less than 100	100-200	200-500	500-1000	1000-2000	2000-5000	5000-10000	10000 and Above	Total Village
18	13	82	104	67	15	0	0	299

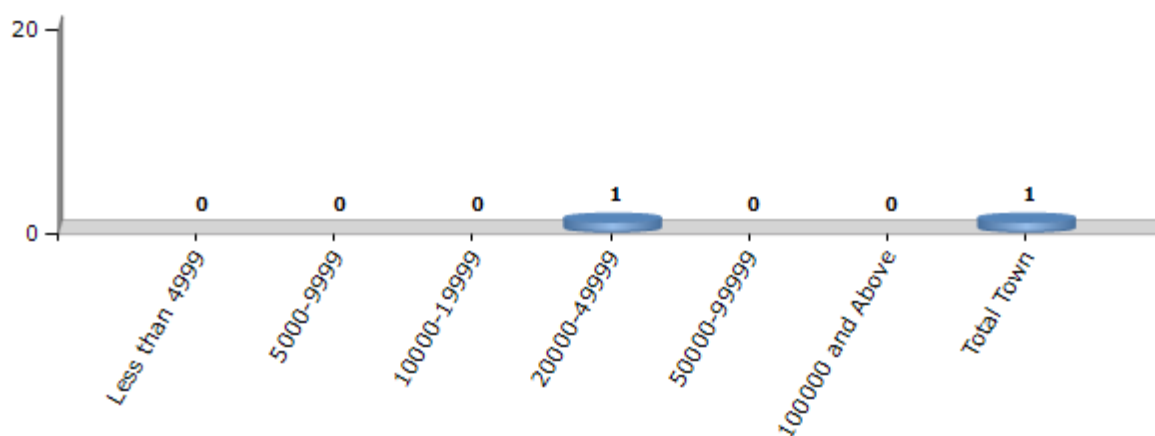
Number of Villages by Population Size - 2011



Number of Towns by Population Size - 2011

Less than 4999	5000-9999	10000-19999	20000-49999	50000-99999	100000 and Above	Total Town
0	0	0	1	0	0	1

Number of Towns by Population Size - 2011

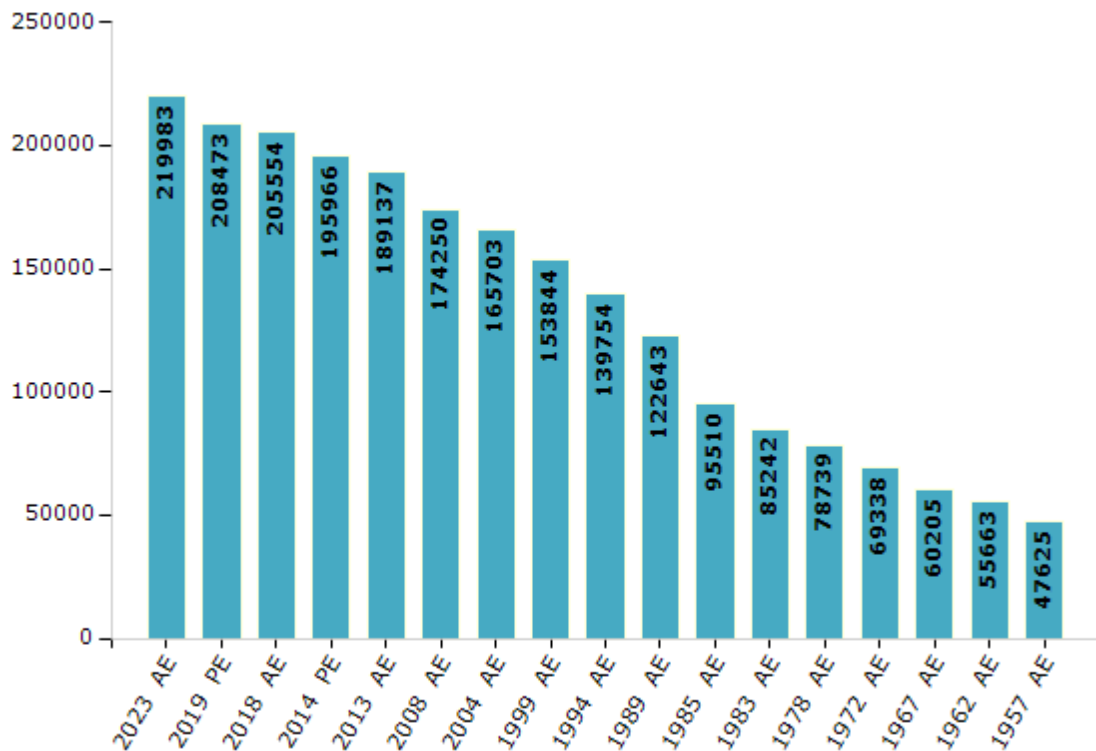


Electoral Features

Electors by Male & Female

Year	Male	Female	Others	Total	Year	Male	Female	Others	Total
2023 AE	110193	109779	11	219983	1999 AE	77064	76780	-	153844
2019 PE	105934	102536	3	208473	1994 AE	70500	69254	-	139754
2018 AE	104564	100990	0	205554	1989 AE	62021	60622	-	122643
2014 PE	100057	95894	15	195966	1985 AE	47695	47815	-	95510
2013 AE	96715	92422	0	189137	1983 AE	42076	43166	-	85242
2009 PE	-	-	-	-	1978 AE	39437	39302	-	78739
2008 AE	88767	85483	-	174250	1972 AE	33715	35623	-	69338
2004 PE	-	-	-	-	1967 AE	-	-	-	60205
2004 AE	83634	82069	-	165703	1962 AE	-	-	-	55663
1999 PE	-	-	-	-	1957 AE	-	-	-	47625

Number of Electors

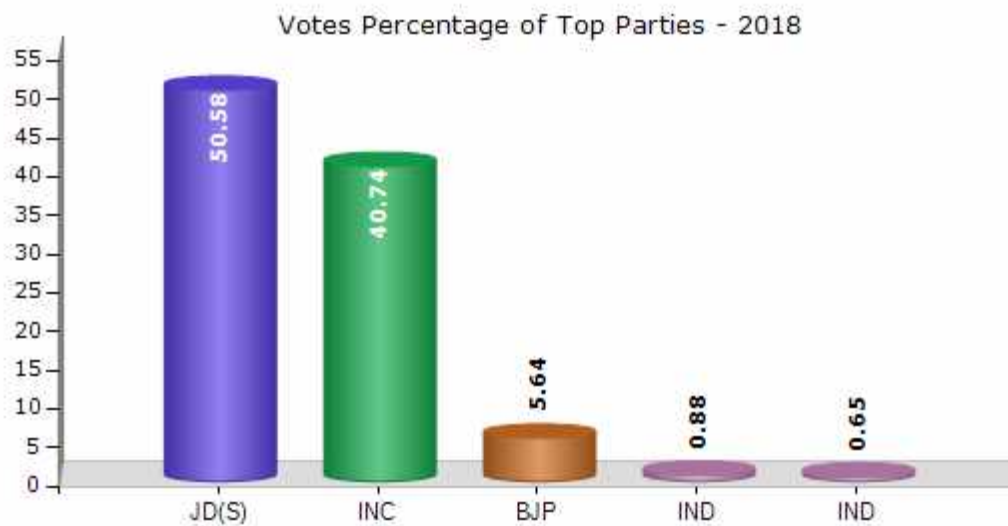


Note : AE : Assembly Election, PE : Assembly Segment of Parliamentary Election

Historical Summary Election Results

Summary Result of Assembly Election - 2018

Candidate Name	Party	Votes	Votes %
Narayanagowda	JD(S)	88016	50.58
K B Chandrashekar	INC	70897	40.74
B C Manju	BJP	9819	5.64
K N Shankaregowda	IND	1524	0.88
Lokesh B N	IND	1139	0.65
Ashok	JBJS	381	0.22
A C Kantha	KPJP	290	0.17
Ravikumar L R	IND	273	0.16
R Jagadish	IND	213	0.12
Manjula	IND	182	0.1
Puttanna S Gowda	IND	176	0.1
	NOTA	1093	0.63



Polling Station Level Election Results

Number and Name of Polling Stations (PS) (2023)

Number of Polling Stations	Name of Polling Stations	Number of Polling Stations	Name of Polling Stations
1	Government Senior Primary School, Dottarahalli	22	Government Junior Primary School, Mandalikanahalli
2	Government Junior Primary School, Doddakayatanahalli	23	Government Senior Primary School, Ooginahalli
3	Government Senior Primary School, Hubbanahalli	24	Government Senior Primary School, Gudehosahalli
4	Government Junior Primary School, Amchahalli	25	Government Junior Primary School, Old Madapur
5	Government Junior Primary School, (New Building) Narayanpur	26	Government Senior Primary School, Gondihalli
6	Government Junior Primary School, Chittarahalli	27	Government Senior Primary School (South Wing), Madapur
7	Government Senior Primary School, Anegola	28	Government Senior Primary School (North), Madapur
8	Government Senior Primary School, Lokanahalli	29	Government Junior Primary School, Yaladahalli
9	Government Junior Primary School, Nayinganahalli	30	Government Junior Primary School, Halasinahalli
10	Government Junior Primary School, Anchebiranahalli	31	Government Senior Primary School, Doddasomenahalli
11	Government Senior Primary School, Bolamaranahalli	32	Govt Senior Primary School, Malaguru
12	Government Senior Primary School, Kadahemmige	33	Government Senior Primary School, Appanahalli
13	Government Senior Primary School (North Part), Aikanahalli	34	Government Senior Primary School, Nayakanahalli
14	Government Senior Primary School (South Wing), Aikanahalli	35	Government Junior Primary School, Bikkasandra
15	Government Junior Primary School, Nagarghatta	36	Government Junior Primary School, Devarahalli
16	Government Junior Primary School, Kodagahalli	37	Government Junior Primary School, Ankanahalli
17	Government Senior Primary School (North Part), Santhebachahalli	38	Government Junior Primary School, Waddarahalli
18	Government Senior Primary School (South Wing), Santhebachahalli	39	Government Junior Primary School, Govindanahalli Koppalu
19	Government High School, Aghalaya	40	Government Senior Primary School, Chinnenahalli
20	Government Senior Primary School, Sasalu	41	Govt Senior Primary School, Kotahalli
21	Government Senior Primary School, Tholasi	42	Government Senior Primary School, Govindanahalli

Contd....

Polling Station Level Election Results

Polling Station-wise Votes Secured by Overall Top Five Parties in Krishnarajpet Assembly in Assembly Election (AE) under Mandya Parliamentary Constituency in Karnataka (2023)

Number of Polling Station	Winner - H.T.Manju (JD(S))	Runner-up - B.L.Devaraja (INC)	3rd - Narayangowda (BJP)	4th - Chandan Gowda.k (IND)	5th - Basthi Pradeepa (BSP)	NOTA	Other	Total Votes Secured
36	216	81	49	15	1	1	2	365
37	335	76	65	5	0	0	2	483
38	275	198	239	40	4	5	6	767
39	100	297	255	33	0	5	3	693
40	376	124	109	16	0	2	1	628
41	270	181	94	23	2	1	3	574
42	259	117	441	62	7	5	9	900
43	7	626	72	15	0	6	4	730
44	17	469	66	8	0	2	2	564
45	131	169	8	13	8	1	2	332
46	237	64	48	12	11	0	6	378
47	149	184	85	23	2	1	4	448
48	268	33	74	35	1	3	4	418
49	342	289	320	35	24	2	8	1020
50	512	407	213	75	7	8	9	1231
51	360	78	93	27	0	3	8	569
52	573	172	68	34	5	2	10	864
53	330	402	246	67	1	8	7	1061
54	232	229	298	53	3	9	7	831
55	377	314	331	48	2	8	13	1093
56	100	299	74	43	2	3	1	522
57	168	386	68	42	0	1	5	670
58	372	239	189	16	6	2	4	828
59	249	343	53	11	2	2	0	660
60	282	216	73	23	5	0	5	604
61	365	251	185	30	5	1	13	850
62	210	41	57	29	34	1	2	374
63	250	133	84	41	3	4	10	525
64	589	294	200	68	10	3	9	1173
65	198	137	100	52	2	1	5	495
66	289	220	135	28	1	1	8	682
67	37	370	102	15	7	1	2	534
68	307	250	56	24	3	0	4	644
69	121	532	114	35	3	4	6	815
70	314	195	56	24	1	1	2	593

Contd....

Polling Station Level Election Results

Winner, Runner-up and 3rd Party Position & Winning Margin According to Polling Stations in Krishnarajpet Assembly in Assembly Election (AE) under Mandya Parliamentary Constituency in Karnataka (2023)

Polling Station Number	Winner Party	Winner Votes (%)	Runner-up Party	Runner-up Votes (%)	Winning Margin Votes (%)	Third Party	Third Party Votes (%)	Other Votes (%)
71	JD(S)	452 (61.33)	INC	204 (27.68)	248 (33.65)	BJP	44 (5.97)	37 (5.02)
72	INC	317 (50.32)	JD(S)	216 (34.29)	101 (16.03)	BJP	73 (11.59)	24 (3.81)
73	INC	563 (47.96)	JD(S)	268 (22.83)	295 (25.13)	BJP	223 (18.99)	120 (10.22)
74	JD(S)	353 (43.21)	INC	300 (36.72)	53 (6.49)	BJP	103 (12.61)	61 (7.47)
75	JD(S)	498 (45.6)	INC	270 (24.73)	228 (20.87)	BJP	217 (19.87)	107 (9.8)
76	JD(S)	331 (54.89)	BJP	134 (22.22)	197 (32.67)	INC	91 (15.09)	47 (7.79)
77	JD(S)	410 (45.96)	INC	233 (26.12)	177 (19.84)	BJP	172 (19.28)	77 (8.63)
78	JD(S)	303 (45.98)	BJP	299 (45.37)	4 (0.61)	INC	22 (3.34)	35 (5.31)
79	INC	381 (49.61)	JD(S)	310 (40.36)	71 (9.25)	BJP	43 (5.6)	34 (4.43)
80	JD(S)	336 (44.98)	INC	223 (29.85)	113 (15.13)	BJP	134 (17.94)	54 (7.23)
81	INC	464 (47.49)	JD(S)	288 (29.48)	176 (18.01)	BJP	174 (17.81)	51 (5.22)
82	JD(S)	325 (61.44)	BJP	101 (19.09)	224 (42.35)	INC	71 (13.42)	32 (6.05)
83	JD(S)	295 (39.86)	INC	221 (29.86)	74 (10)	BJP	194 (26.22)	30 (4.05)
84	JD(S)	312 (44.57)	INC	186 (26.57)	126 (18)	BJP	153 (21.86)	49 (7)
85	BJP	162 (34.54)	INC	156 (33.26)	6 (1.28)	JD(S)	119 (25.37)	32 (6.82)
86	INC	474 (61.24)	JD(S)	132 (17.05)	342 (44.19)	BJP	125 (16.15)	43 (5.56)
87	JD(S)	423 (43.08)	INC	357 (36.35)	66 (6.73)	BJP	155 (15.78)	47 (4.79)
88	INC	669 (65.01)	BJP	218 (21.19)	451 (43.82)	JD(S)	80 (7.77)	62 (6.03)
89	JD(S)	480 (49.69)	INC	228 (23.6)	252 (26.09)	BJP	213 (22.05)	45 (4.66)
90	JD(S)	461 (45.96)	INC	327 (32.6)	134 (13.36)	BJP	164 (16.35)	51 (5.08)
91	JD(S)	671 (62.3)	BJP	188 (17.46)	483 (44.84)	INC	129 (11.98)	89 (8.26)
92	JD(S)	310 (46.41)	BJP	220 (32.93)	90 (13.48)	INC	94 (14.07)	44 (6.59)
93	INC	496 (55.54)	BJP	208 (23.29)	288 (32.25)	JD(S)	138 (15.45)	51 (5.71)
94	INC	485 (46.06)	JD(S)	345 (32.76)	140 (13.3)	BJP	152 (14.43)	71 (6.74)
95	JD(S)	282 (52.22)	INC	144 (26.67)	138 (25.55)	BJP	83 (15.37)	31 (5.74)
96	INC	584 (75.65)	BJP	79 (10.23)	505 (65.42)	JD(S)	54 (6.99)	55 (7.12)
97	JD(S)	508 (52.26)	INC	280 (28.81)	228 (23.45)	BJP	115 (11.83)	69 (7.1)
98	JD(S)	513 (53.22)	INC	215 (22.3)	298 (30.92)	BJP	178 (18.46)	58 (6.02)
99	JD(S)	481 (45.29)	INC	396 (37.29)	85 (8)	BJP	125 (11.77)	60 (5.65)
100	INC	210 (40.31)	JD(S)	203 (38.96)	7 (1.35)	BJP	86 (16.51)	22 (4.22)
101	JD(S)	506 (49.56)	INC	331 (32.42)	175 (17.14)	BJP	103 (10.09)	81 (7.93)
102	JD(S)	389 (50.78)	BJP	248 (32.38)	141 (18.4)	INC	94 (12.27)	35 (4.57)
103	JD(S)	441 (55.47)	BJP	164 (20.63)	277 (34.84)	INC	127 (15.97)	63 (7.92)
104	JD(S)	607 (54.15)	BJP	253 (22.57)	354 (31.58)	INC	164 (14.63)	97 (8.65)
105	JD(S)	332 (59.18)	BJP	114 (20.32)	218 (38.86)	INC	80 (14.26)	35 (6.24)

Contd....

Socio-Economic Amenities - Rural

Access to Education Facilities

Particulars	Number of Villages (% of Population)				
	Available	Not Available	If Not Available (Distance of Nearest Facility)		
			A	B	C
Govt. Primary School	277 (99)	22 (1)	19 (1)	3 (0)	0 (0)
Private Primary School	16 (13)	283 (87)	0 (0)	0 (0)	0 (0)
Govt. Middle School	148 (73)	151 (27)	127 (23)	19 (4)	0 (0)
Private Middle School	14 (11)	285 (89)	4 (1)	0 (0)	0 (0)
Govt. Secondary School	30 (23)	269 (77)	163 (44)	65 (21)	14 (3)
Private Secondary School	7 (6)	292 (94)	13 (2)	10 (3)	0 (0)
Govt. Senior Secondary School	11 (10)	288 (90)	104 (30)	109 (36)	40 (10)
Private Senior Secondary School	2 (2)	297 (98)	19 (7)	11 (4)	4 (2)
Govt. Arts and Science Degree College	2 (2)	297 (98)	32 (8)	76 (30)	188 (59)
Private Arts and Science Degree College	1 (1)	298 (99)	0 (0)	0 (0)	1 (0)
Govt. Engineering College	0 (0)	299 (100)	23 (5)	65 (27)	208 (67)
Private Engineering College	0 (0)	299 (100)	0 (0)	0 (0)	3 (1)
Govt. Medicine College	0 (0)	299 (100)	13 (4)	58 (22)	228 (74)
Private Medicine College	0 (0)	299 (100)	0 (0)	0 (0)	0 (0)
Govt. Management Institute	0 (0)	299 (100)	0 (0)	2 (1)	219 (72)
Private Management Institute	0 (0)	299 (100)	4 (2)	10 (5)	64 (21)
Govt. Polytechnic	1 (0)	298 (100)	25 (6)	59 (25)	214 (69)
Private Polytechnic	0 (0)	299 (100)	0 (0)	0 (0)	0 (0)
Govt. Vocational Training School/ITI	1 (0)	298 (100)	27 (7)	83 (32)	184 (59)
Private Vocational Training School/ITI	2 (2)	297 (98)	0 (0)	0 (0)	3 (0)
Govt. Non Formal Training Centre	4 (3)	295 (97)	10 (2)	14 (7)	267 (86)
Private Non Formal Training Centre	1 (0)	298 (100)	0 (0)	0 (0)	3 (1)
Govt. School For Disabled	0 (0)	299 (100)	7 (2)	7 (5)	284 (93)
Private School For Disabled	0 (0)	299 (100)	0 (0)	0 (0)	1 (0)
Government Others	0 (0)	299 (100)	5 (1)	4 (2)	289 (97)
Private Others	0 (0)	299 (100)	0 (0)	0 (0)	1 (1)

Note : Distance A : Less than 5 km; B : Between 5-10 km; C : 10+ km.; Source : Data Analysis is based on 2011 Census.

DISCLAIMER

The Terms of Use and Disclaimer of Datanet India Private Limited (hereinafter referred to as "Datanet") for use of this analysis report of **Krishnarajpet Assembly Constituency (Krishnarajpet Vidhan Sabha)** :-

1. **Assembly Factbook™** is a Registered Trade Mark owned by Datanet.
2. All the maps are sketched and graphical representation only and have not been drawn to the scale and also not to represent the actual geographical area or boundary of the unit.
3. The data for the aforesaid analysis is based on authentic sources and has been culled from the various publications of Census, CSO and NSSO for district and block level data, various central and state government departments, Central & State Elections Commissions and the concerned Returning Officers' releases, Electoral Rolls, Election results and allied publications, internal assessment, surveys, estimates and analysis. Therefore, certain adjustment of data at micro level may have been done to arrive closer to the macro data.
4. Data have been provided on an "As Is" and "As AVAILABLE" basis
5. The colours shown in the maps or diagram and charts of a particular party, alliance or AC are indicative and do not represent them.
6. This publication which includes maps, sheets, graphs and data would be the property under copyright of Datanet only. The user may use these for its internal study, analysis and research purposes. It's public display, re-selling or any commercial uses by the user are not allowed.
7. Datanet has taken due care and caution in compilation and processing of data and allied information, but does not guarantee the accuracy, adequacy or completeness of any information/analysis and will be not responsible for any errors or omissions or for the results obtained from the use of such information/analysis.
8. All the contents for the publication have been culled from various authentic sources and Datanet reasonably believes such sources to be reliable, but does not make any representations, express or implied as to the accuracy or fitness of use of such information. The information or contents of the information/analysis do not constitute advice and should not be relied upon in making (or refraining from making) any decision. Any reliance placed upon the information provided by Datanet is the sole responsibility and strictly at the user's risk.
9. In no event will Datanet be liable for any damages (including, without limitation, damages for loss of business projects, or loss of profits) arising in contract, tort or otherwise from the use of or inability to use any of its contents, or from any action taken (or refrained from being taken) as a result of using the analysis or any of its contents. Datanet its directors, owners, editors, officials, employees, distributor and agents or any associate will not be liable for any errors in the information contained or any consequences arising from the use of the contents of the provided information/analysis.
10. If any provision of these terms and conditions is held invalid or illegal or unenforceable for any reason by any court of competent jurisdiction, such provision shall be severed and the remainder of provisions of the terms and conditions shall continue in full force and effect as if the Term of Use had been executed with the invalid, illegal or unenforceable provision eliminated.
11. If there are any discrepancies in the information provided, please bring it to attention of Datanet for suitable rectification measures.

**Buy Online This Complete Book At
Datanet India eBooks Store**

www.indiastatpublications.com

or go directly at

[http://www.indiastatpublications.com/
Assembly_factbook/Karnataka/Mandya/ Krishnarajpet](http://www.indiastatpublications.com/Assembly_factbook/Karnataka/Mandya/Krishnarajpet)

 **india**stat**elections**

ISBN : 978-93-5802-111-0



9 789358 021110