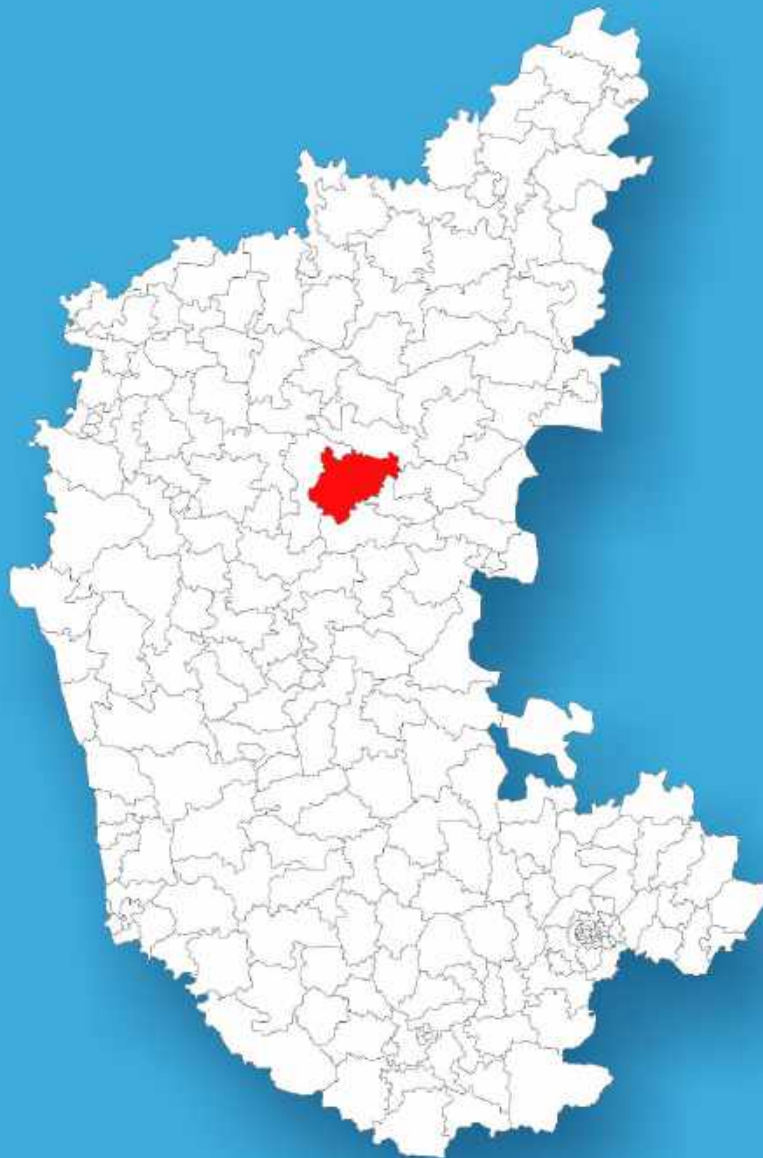




Karnataka

Assembly Factbook™

Yelburga Assembly Constituency



Key Electoral Data of Yelburga
Assembly Constituency (Vidhan Sabha)

Karnataka

Assembly Factbook™

Yelburga Assembly Constituency



Yelburga Vidhan Sabha

Editor & Director

Dr. R.K. Thukral

Research Editor

Dr. Shafeeq Rahman

**Compiled, Researched and Published by
Datanet India Pvt. Ltd.**

D-100, 1st Floor,

Okhla Industrial Area, Phase-I,

New Delhi- 110020.

Ph.: 91-11- 43580781-84

Email : support@indiastatpublications.com

Website : <http://www.indiastatelections.com>

Online Book Store :

www.indiastatpublications.com

Report No. : AFB/KA-063-0125

ISBN : 978-93-5802-119-6

First Edition : January, 2018

Eighth Updated Edition : January, 2025

Price : Rs.11500/-

US\$ 310

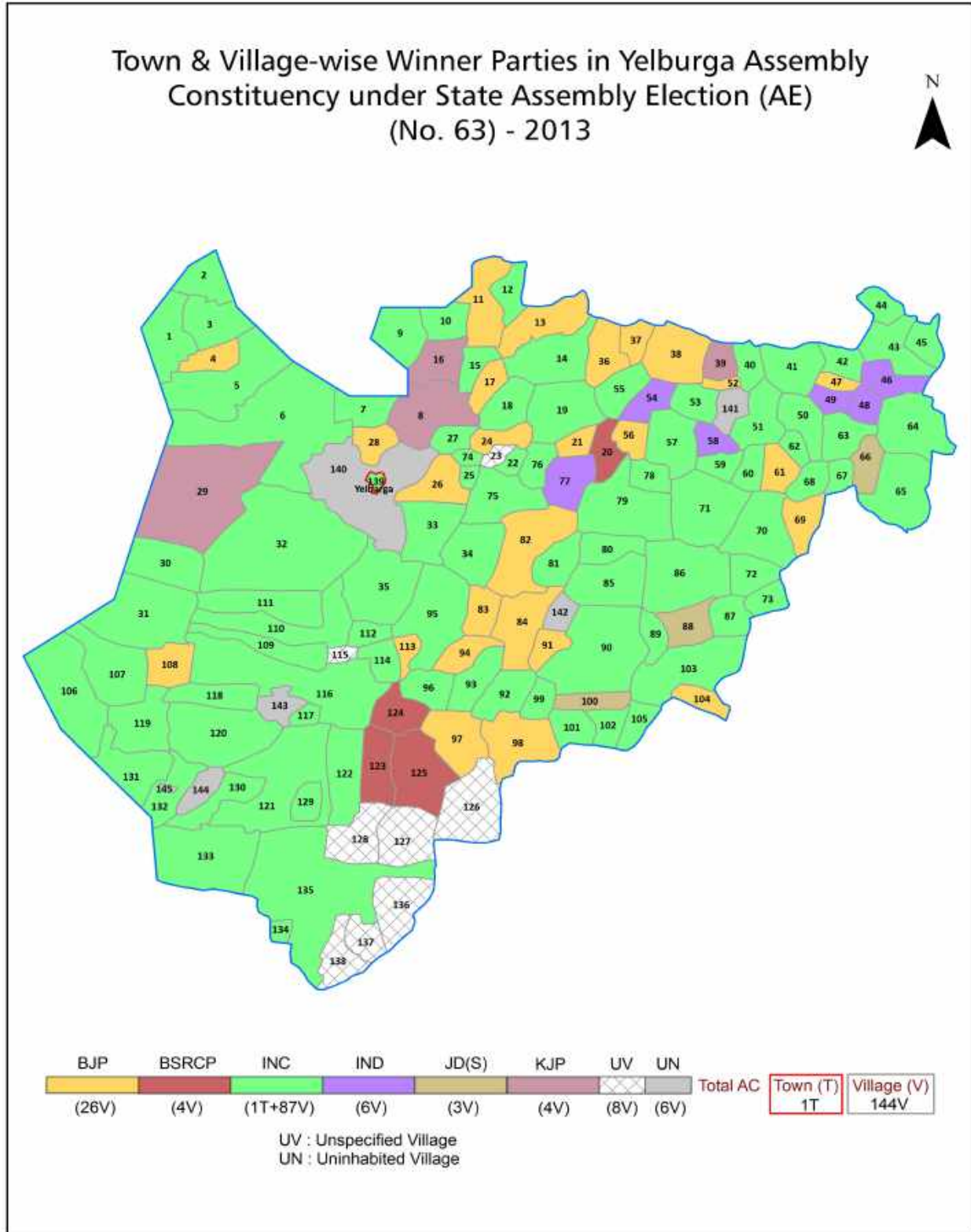
© Datanet India Pvt. Ltd.

All rights reserved. No part of this book may be reproduced, stored in a retrieval system or transmitted in any form or by any means, mechanical photocopying, photographing, scanning, recording or otherwise without the prior written permission of the publisher. Please refer to Disclaimer at page no. 224 for the use of this publication.

Printed in India

No.	Particulars	Page No.
	Introduction	
1	Assembly Constituency - (Vidhan Sabha) at a Glance Features of Assembly as per Delimitation Commission of India (2008)	1-2
	Location and Political Maps	
2	Location Map Boundaries of Assembly Constituency - (Vidhan Sabha) in District Boundaries of Assembly Constituency under Parliamentary Constituency - (Lok Sabha) Town & Village-wise Winner Parties- 2024, 2023, 2019, 2018, 2014, 2013 and 2009	3-11
	Administrative Setup (2011)	
3	District Sub-district Towns Villages Inhabited Villages Uninhabited Villages Village Panchayat Intermediate Panchayat	12-19
	Demographics (2011)	
4	Population Households Rural/Urban Population Towns and Villages by Population Size Sex Ratio (Total & 0-6 Years) Religious Population Social Population Literacy Rate	20-21
	Electoral Features	
5	Important Dates of Last Elections Held Electors by Gender Service Electors Voters Voters Turnout Polling Stations & Average Number of Electors per Polling Station Electors by Age Group Present Elected Representatives	22-27
	Historical Summary Election Results	
6	Vote Share of Major Parties Winning Margin (Number & Percentage) Polarity of Parties Summary Result of Assembly Segment of Parliamentary Elections 2024, 2019, 2014, 2009, 2004 and 1999 Summary Result of Assembly Elections 2023, 2018, 2013, 2008, 2004, 1999, 1994, 1989, 1985, 1983, 1978, 1972, 1967, 1962 and 1957	28-51
	Polling Station Level Election Results	
7	Name and Number of Polling Station 2024, 2023, 2019, 2018, 2014, 2013 and 2009 Polling Station-wise Electors, Voters & Voters Turnout 2024, 2023, 2019, 2018, 2014, 2013 and 2009 Polling Station wise Elections Results 2024, 2023, 2019, 2018, 2014, 2013 and 2009	52-204
	Share of Assembly Constituency	
8	Share of Assembly Constituency - (Vidhan Sabha) in State, District and Parliamentary Constituency - (Lok Sabha)	205
	Socio-Economic Amenities (2011)	
9	Access to Administrative Units Agricultural, Manufacturing and Industrial Commodities Demographic Indicators Education Health & Manpower Drinking Water Supply Sanitation Entertainment and Recreations Infrastructure Power Food Allocation Distribution and Marketing of Agriculture Commodities Infrastructure Transport and Road Infrastructure Communication Banking and Financial Services Land Use Irrigation Source	207-221
10	Abbreviation & Sources	222-223
11	Disclaimer	224

Location & Political Map



Administrative Setup

List of Village Panchayat & Intermediate Panchayat (Block) Name - 2011

Village Name	Village Panchayat Name	Intermediate Panchayat Name
Adoor	Rajoor	Yelbarga
Advihalli	Tadkal	Yelbarga
Arkeri	Hirebeedinhalu	Yelbarga
Balgera	Balgera	Yelbarga
Ballutgi	Ballutgi	Yelbarga
Bandi	Bandi	Yelbarga
Bandihal	Karmudi	Yelbarga
Bannikoppa	Bannikoppa	Yelbarga
Bassapur	Bandi	Yelbarga
Bedwatti	Sirur	Yelbarga
Benakal	Benakal	Yelbarga
Bevoor	Bevoor	Yelbarga
Bhairnaikanhalli	Kudri Moti	Yelbarga
Bhanapur	Bhanapur	Yelbarga
Bhatpanhalli	Mandalgeri	Yelbarga
Binhal	Yarihanchinal	Yelbarga
Birdinni	Hire Arlihalli	Yelbarga
Boon Koppa	Bandi	Yelbarga
Budakunti	Mataldinni	Yelbarga
Budgumpi	Balgera	Yelbarga
Budur	Talkere	Yelbarga
Bukkanhatti	Gunhalu	Yelbarga
Chanpanhalli	Balgera	Yelbarga
Chendihal	Kudri Moti	Yelbarga
Chendoor	Sirur	Yelbarga
Chikbannigol	Vajra Bandi	Yelbarga
Chikbeedinhalu	Hirebeedinhalu	Yelbarga
Chicken Koppa	Mandalgeri	Yelbarga
Chikka Mannapur	Talkere	Yelbarga

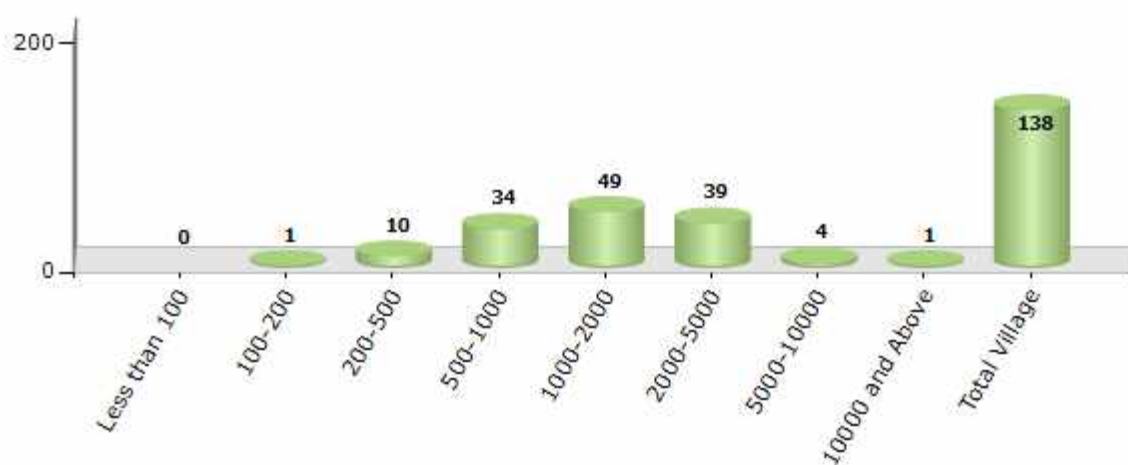
Contd....

Demographic

Number of Villages by Population Size - 2011

Less than 100	100-200	200-500	500-1000	1000-2000	2000-5000	5000-10000	10000 and Above	Total Village
0	1	10	34	49	39	4	1	138

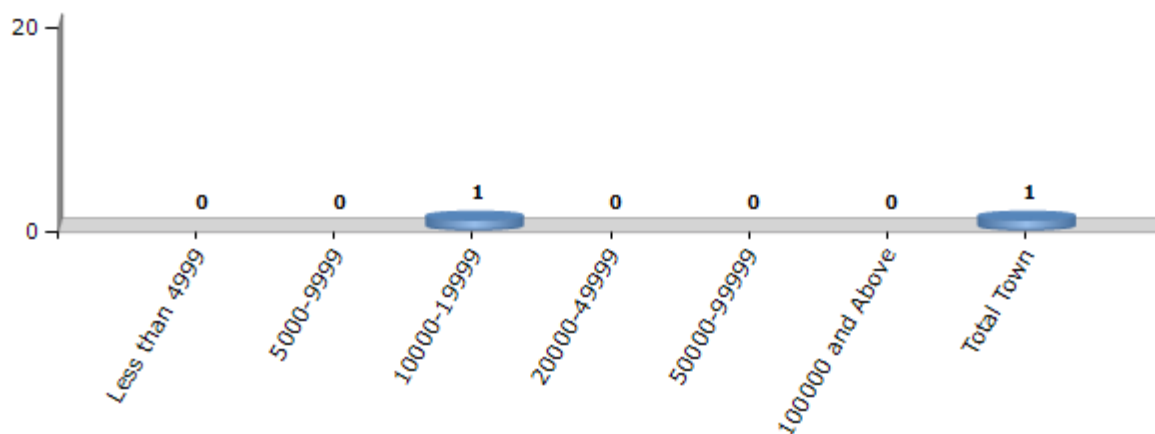
Number of Villages by Population Size - 2011



Number of Towns by Population Size - 2011

Less than 4999	5000-9999	10000-19999	20000-49999	50000-99999	100000 and Above	Total Town
0	0	1	0	0	0	1

Number of Towns by Population Size - 2011

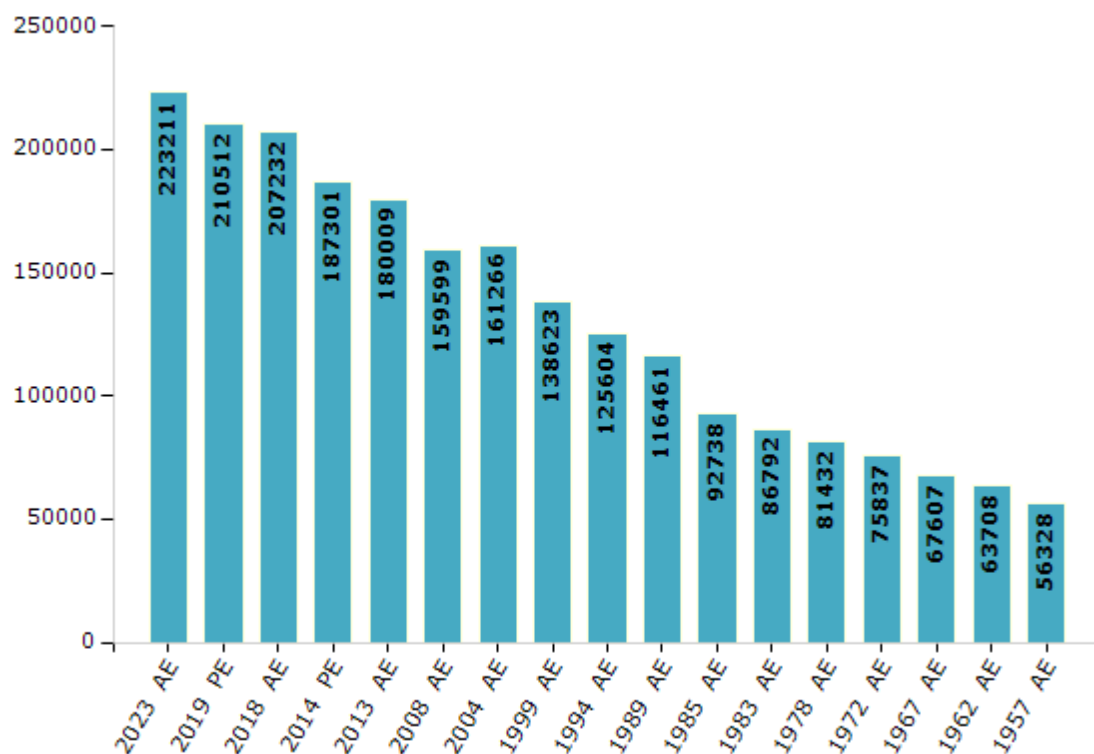


Electoral Features

Electors by Male & Female

Year	Male	Female	Others	Total	Year	Male	Female	Others	Total
2023 AE	112056	111147	8	223211	1999 AE	69125	69498	-	138623
2019 PE	106111	104397	4	210512	1994 AE	62135	63469	-	125604
2018 AE	104580	102652	0	207232	1989 AE	57409	59052	-	116461
2014 PE	95492	91803	6	187301	1985 AE	45260	47478	-	92738
2013 AE	92022	87987	0	180009	1983 AE	42042	44750	-	86792
2009 PE	-	-	-	-	1978 AE	38889	42543	-	81432
2008 AE	80441	79158	-	159599	1972 AE	37550	38287	-	75837
2004 PE	-	-	-	-	1967 AE	-	-	-	67607
2004 AE	80145	81121	-	161266	1962 AE	-	-	-	63708
1999 PE	-	-	-	-	1957 AE	-	-	-	56328

Number of Electors

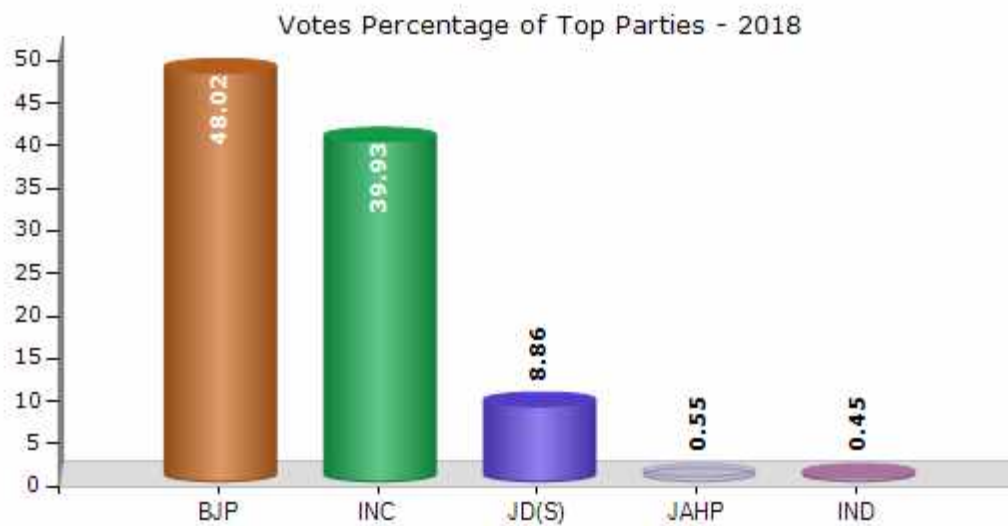


Note : AE : Assembly Election, PE : Assembly Segment of Parliamentary Election

Historical Summary Election Results

Summary Result of Assembly Election - 2018

Candidate Name	Party	Votes	Votes %
Achar Halappa Basappa	BJP	79072	48.02
Basavaraj Rayareddi	INC	65754	39.93
Veeranagouda Police Patil Ballutagi	JD(S)	14591	8.86
Annadanaraja Ayyanagouda Nadagouda	JAHP	913	0.55
Rahamansab S Mangalore	IND	739	0.45
V Sadashivarao	IND	617	0.37
Allabhaxi Fakruddinsab Kukanoor	AIMEP	424	0.26
Ningappa Balappa	IND	343	0.21
Sharanabasappa Kallappa Daanakai	SHS	288	0.17
Naveen Hosapeti	IND	230	0.14
Zakirhusain Husainsab	IND	186	0.11
	NOTA	1510	0.92



Polling Station Level Election Results

Number and Name of Polling Stations (PS) (2023)

Number of Polling Stations	Name of Polling Stations	Number of Polling Stations	Name of Polling Stations
1	Govt Junior Primary School Katrala	22	Government Senior Primary School Old Building Hirearahalli
2	Government Senior Primary School Shiragumpi	23	Government Senior Primary School New Building Hirearahalli
3	Govt Senior Primary School (East) Sankanur	24	Government Junior Primary School Matàrangi
4	Government Higher Primary School (West) Sankanur	25	Aganwada Central Building Birladinni
5	Govt Junior Primary School H Sompura	26	Govt Junior Primary School N Jarakunti
6	Government Higher Primary School (East Wing) Hiremageri	27	Government Senior Primary School Budakunti
7	Government Higher Primary School (East Wing) Hiremageri	28	Government Senior Primary School Putagamari
8	Govt Pre-Graduate College High School Division (East Side) Hiremageri	29	Government Higher Primary School (East) Yaddoni
9	Government Pre-Graduate College High School Division (West Wing) Hiremageri	30	Government Senior Secondary School (South) Yaddoni
10	Gram Panchayat Office Balutagi	31	Govt Senior Primary School Bodoog
11	Government Senior Primary School (East) Balutagi	32	Government Senior Primary School Shidlabhavi
12	Government Higher Primary School (West) Balutagi	33	Govt Junior Primary School Gunthamadu
13	Government Higher Primary School (South) Balutagi	34	Govt Senior Primary School Chikmannapur
14	Government Senior Primary School Julakatti	35	Government Junior Primary School Gule
15	Government Higher Primary School (North) Bandi	36	Govt Junior Primary School Vanajbhavi
16	Government Higher Primary School (South) Bandi	37	Government Higher Primary School (West) Ganadal
17	Government Junior Primary School Kadbalakatti	38	Government Higher Primary School Ganadal
18	Govt Senior Primary School Chikkabannigola	39	Government Higher Primary School (Government) Ganadal
19	Government Junior Primary School Chikkabannigola Tanda	40	Govt Junior Primary School Marakat
20	Government Higher Primary School (North) Konasagar	41	Government High School (North) Talkeri
21	Government Senior Primary School (Southern Division) Konasagar	42	Government Higher Primary School (Hosakatta) Thalkeri

Contd....

Polling Station Level Election Results

Polling Station-wise Votes Secured by Overall Top Five Parties in Yelburga Assembly in Assembly Election (AE) under Koppal Parliamentary Constituency in Karnataka (2023)

Number of Polling Station	Winner - Basavaraj Rayareddi (INC)	Runner-up - Achar Halappa Basappa (BJP)	3rd - Konanagoudra Mallanagouda (JD(S))	4th - Hari. R (NCP)	5th - Hulagappa Hiremani (BSP)	NOTA	Other	Total Votes Secured
36	168	143	2	2	1	2	2	320
37	370	319	4	4	3	4	9	713
38	243	269	0	1	2	4	9	528
39	400	392	8	3	3	3	9	818
40	490	300	4	0	4	8	9	815
41	457	449	6	9	5	3	15	944
42	438	495	6	6	2	12	11	970
43	167	404	7	1	3	5	2	589
44	488	402	3	2	3	7	5	910
45	568	181	8	0	1	9	8	775
46	343	190	3	0	0	1	4	541
47	313	374	5	1	1	5	8	707
48	225	334	2	0	4	4	7	576
49	373	300	0	0	1	7	10	691
50	379	334	4	3	1	5	7	733
51	370	244	1	1	1	8	6	631
52	367	204	5	3	0	6	5	590
53	319	246	4	0	0	5	4	578
54	319	169	5	0	3	5	8	509
55	406	290	5	1	4	4	7	717
56	333	201	2	3	1	0	4	544
57	310	254	4	0	1	6	7	582
58	183	154	1	0	0	2	11	351
59	436	247	3	1	1	9	14	711
60	597	292	6	0	3	10	8	916
61	426	321	2	0	2	6	10	767
62	488	462	0	0	2	6	9	967
63	177	118	2	0	0	2	2	301
64	356	175	4	1	1	4	1	542
65	377	344	6	1	1	10	11	750
66	516	293	2	0	2	10	9	832
67	393	289	2	0	0	10	12	706
68	207	359	2	0	3	5	10	586
69	258	388	3	0	6	4	10	669
70	600	371	4	0	3	10	3	991

Contd....

Polling Station Level Election Results

Winner, Runner-up and 3rd Party Position & Winning Margin According to Polling Stations in Yelburga Assembly in Assembly Election (AE) under Koppal Parliamentary Constituency in Karnataka (2023)

Polling Station Number	Winner Party	Winner Votes (%)	Runner-up Party	Runner-up Votes (%)	Winning Margin Votes (%)	Third Party	Third Party Votes (%)	Other Votes (%)
71	INC	477 (66.43)	BJP	203 (28.27)	274 (38.16)	IND (SYM)	10 (1.39)	28 (3.9)
72	INC	356 (57.05)	BJP	244 (39.1)	112 (17.95)	JD(S)	5 (0.8)	19 (3.04)
73	BJP	465 (53.7)	INC	372 (42.96)	93 (10.74)	AAP	5 (0.58)	24 (2.77)
74	INC	431 (51.13)	BJP	373 (44.25)	58 (6.88)	IND (BSV)	10 (1.19)	29 (3.44)
75	INC	731 (69.62)	BJP	276 (26.29)	455 (43.33)	JD(S)	7 (0.67)	36 (3.43)
76	INC	554 (71.3)	BJP	196 (25.23)	358 (46.07)	NCP	6 (0.77)	21 (2.7)
77	INC	396 (48.95)	BJP	396 (48.95)	0 (0)	IND (BSV)	4 (0.49)	13 (1.61)
78	BJP	440 (48.67)	INC	428 (47.35)	12 (1.32)	IND (BSV)	9 (1)	27 (2.99)
79	BJP	567 (60.84)	INC	318 (34.12)	249 (26.72)	IND (BSV)	9 (0.97)	38 (4.08)
80	INC	319 (59.96)	BJP	197 (37.03)	122 (22.93)	JD(S)	3 (0.56)	13 (2.44)
81	INC	336 (54.37)	BJP	261 (42.23)	75 (12.14)	IND (BSV)	4 (0.65)	17 (2.75)
82	BJP	426 (54.06)	INC	344 (43.65)	82 (10.41)	JD(S)	8 (1.02)	10 (1.27)
83	BJP	252 (49.03)	INC	239 (46.5)	13 (2.53)	AAP	5 (0.97)	18 (3.5)
84	INC	223 (49.78)	BJP	213 (47.54)	10 (2.24)	NCP	2 (0.45)	10 (2.23)
85	BJP	413 (54.77)	INC	306 (40.58)	107 (14.19)	AAP	5 (0.66)	30 (3.98)
86	INC	225 (68.6)	BJP	91 (27.74)	134 (40.86)	NCP	2 (0.61)	10 (3.05)
87	INC	522 (65.83)	BJP	246 (31.02)	276 (34.81)	IND (BSV)	5 (0.63)	20 (2.52)
88	INC	246 (78.85)	BJP	50 (16.03)	196 (62.82)	NCP	6 (1.92)	10 (3.21)
89	BJP	344 (52.6)	INC	295 (45.11)	49 (7.49)	AAP	3 (0.46)	12 (1.83)
90	INC	353 (59.63)	BJP	224 (37.84)	129 (21.79)	JD(S)	3 (0.51)	12 (2.03)
91	INC	201 (64.42)	BJP	109 (34.94)	92 (29.48)	AAP	1 (0.32)	1 (0.32)
92	BJP	446 (59.55)	INC	288 (38.45)	158 (21.1)	JD(S)	4 (0.53)	11 (1.47)
93	BJP	246 (50.72)	INC	227 (46.8)	19 (3.92)	JD(S)	2 (0.41)	10 (2.06)
94	INC	321 (68.44)	BJP	129 (27.51)	192 (40.93)	JD(S)	6 (1.28)	13 (2.77)
95	INC	656 (61.83)	BJP	346 (32.61)	310 (29.22)	JD(S)	13 (1.23)	46 (4.34)
96	BJP	146 (53.09)	INC	110 (40)	36 (13.09)	NCP	7 (2.55)	12 (4.36)
97	INC	349 (55.05)	BJP	271 (42.74)	78 (12.31)	JD(S)	2 (0.32)	12 (1.89)
98	INC	418 (52.12)	BJP	355 (44.26)	63 (7.86)	JD(S)	9 (1.12)	20 (2.49)
99	INC	481 (57.74)	BJP	326 (39.14)	155 (18.6)	JD(S)	4 (0.48)	22 (2.64)
100	INC	423 (60.17)	BJP	268 (38.12)	155 (22.05)	JD(S)	4 (0.57)	8 (1.14)
101	BJP	334 (55.76)	INC	256 (42.74)	78 (13.02)	JD(S)	4 (0.67)	5 (0.83)
102	INC	433 (55.58)	BJP	331 (42.49)	102 (13.09)	JD(S)	2 (0.26)	13 (1.67)
103	INC	438 (55.65)	BJP	326 (41.42)	112 (14.23)	JD(S)	4 (0.51)	19 (2.41)
104	BJP	353 (59.33)	INC	227 (38.15)	126 (21.18)	JD(S)	3 (0.5)	12 (2.02)
105	INC	197 (50.13)	BJP	187 (47.58)	10 (2.55)	IND (BSV)	3 (0.76)	6 (1.53)

Contd....

Socio-Economic Amenities - Rural

Access to Education Facilities

Particulars	Number of Village (% of Population)				
	Available	Not Available	If Not Available (Distance of Nearest Facility)		
			A	B	C
Govt. Primary School	132 (97)	6 (3)	0 (0)	3 (2)	0 (0)
Private Primary School	34 (20)	104 (80)	2 (1)	1 (1)	0 (0)
Govt. Middle School	118 (90)	20 (10)	5 (2)	11 (5)	0 (0)
Private Middle School	26 (15)	112 (85)	2 (1)	2 (2)	0 (0)
Govt. Secondary School	52 (38)	86 (62)	37 (24)	33 (27)	7 (4)
Private Secondary School	12 (8)	126 (92)	1 (0)	2 (2)	0 (0)
Govt. Senior Secondary School	6 (4)	132 (96)	9 (5)	24 (12)	24 (14)
Private Senior Secondary School	7 (4)	131 (96)	8 (4)	38 (33)	23 (25)
Govt. Arts and Science Degree College	1 (1)	137 (99)	1 (1)	24 (18)	38 (22)
Private Arts and Science Degree College	6 (3)	132 (97)	3 (3)	20 (13)	45 (40)
Govt. Engineering College	0 (0)	138 (100)	0 (0)	0 (0)	0 (0)
Private Engineering College	0 (0)	138 (100)	3 (1)	17 (13)	118 (86)
Govt. Medicine College	0 (0)	138 (100)	0 (0)	0 (0)	0 (0)
Private Medicine College	0 (0)	138 (100)	18 (13)	21 (16)	99 (71)
Govt. Management Institute	0 (0)	138 (100)	0 (0)	0 (0)	0 (0)
Private Management Institute	7 (11)	131 (89)	1 (1)	5 (3)	122 (83)
Govt. Polytechnic	0 (0)	138 (100)	3 (3)	35 (23)	52 (38)
Private Polytechnic	6 (4)	132 (96)	1 (0)	19 (16)	22 (16)
Govt. Vocational Training School/ITI	3 (11)	135 (89)	11 (7)	59 (38)	36 (24)
Private Vocational Training School/ITI	8 (12)	130 (88)	4 (3)	3 (2)	15 (11)
Govt. Non Formal Training Centre	0 (0)	138 (100)	3 (3)	35 (25)	58 (41)
Private Non Formal Training Centre	8 (12)	130 (88)	3 (1)	6 (5)	25 (14)
Govt. School For Disabled	0 (0)	138 (100)	3 (2)	7 (5)	82 (56)
Private School For Disabled	8 (12)	130 (88)	7 (2)	8 (7)	23 (15)
Government Others	0 (0)	138 (100)	4 (3)	39 (26)	91 (55)
Private Others	4 (16)	134 (84)	0 (0)	0 (0)	0 (0)

Note : Distance A : Less than 5 km; B : Between 5-10 km; C : 10+ km.; Source : Data Analysis is based on 2011 Census.

DISCLAIMER

The Terms of Use and Disclaimer of Datanet India Private Limited (hereinafter referred to as "Datanet") for use of this analysis report of **Yelburga Assembly Constituency (Yelburga Vidhan Sabha)** :-

1. **Assembly Factbook™** is a Registered Trade Mark owned by Datanet.
2. All the maps are sketched and graphical representation only and have not been drawn to the scale and also not to represent the actual geographical area or boundary of the unit.
3. The data for the aforesaid analysis is based on authentic sources and has been culled from the various publications of Census, CSO and NSSO for district and block level data, various central and state government departments, Central & State Elections Commissions and the concerned Returning Officers' releases, Electoral Rolls, Election results and allied publications, internal assessment, surveys, estimates and analysis. Therefore, certain adjustment of data at micro level may have been done to arrive closer to the macro data.
4. Data have been provided on an "As Is" and "As AVAILABLE" basis
5. The colours shown in the maps or diagram and charts of a particular party, alliance or AC are indicative and do not represent them.
6. This publication which includes maps, sheets, graphs and data would be the property under copyright of Datanet only. The user may use these for its internal study, analysis and research purposes. It's public display, re-selling or any commercial uses by the user are not allowed.
7. Datanet has taken due care and caution in compilation and processing of data and allied information, but does not guarantee the accuracy, adequacy or completeness of any information/analysis and will be not responsible for any errors or omissions or for the results obtained from the use of such information/analysis.
8. All the contents for the publication have been culled from various authentic sources and Datanet reasonably believes such sources to be reliable, but does not make any representations, express or implied as to the accuracy or fitness of use of such information. The information or contents of the information/analysis do not constitute advice and should not be relied upon in making (or refraining from making) any decision. Any reliance placed upon the information provided by Datanet is the sole responsibility and strictly at the user's risk.
9. In no event will Datanet be liable for any damages (including, without limitation, damages for loss of business projects, or loss of profits) arising in contract, tort or otherwise from the use of or inability to use any of its contents, or from any action taken (or refrained from being taken) as a result of using the analysis or any of its contents. Datanet its directors, owners, editors, officials, employees, distributor and agents or any associate will not be liable for any errors in the information contained or any consequences arising from the use of the contents of the provided information/analysis.
10. If any provision of these terms and conditions is held invalid or illegal or unenforceable for any reason by any court of competent jurisdiction, such provision shall be severed and the remainder of provisions of the terms and conditions shall continue in full force and effect as if the Term of Use had been executed with the invalid, illegal or unenforceable provision eliminated.
11. If there are any discrepancies in the information provided, please bring it to attention of Datanet for suitable rectification measures.

Buy Online This Complete Book At
Datanet India eBooks Store

www.indiastatpublications.com

or go directly at

[http://www.indiastatpublications.com/
Assembly_factbook/Karnataka/Koppal/ Yelburga](http://www.indiastatpublications.com/Assembly_factbook/Karnataka/Koppal/Yelburga)

 **indiastat**elections

ISBN : 978-93-5802-119-6



9 789358 021196