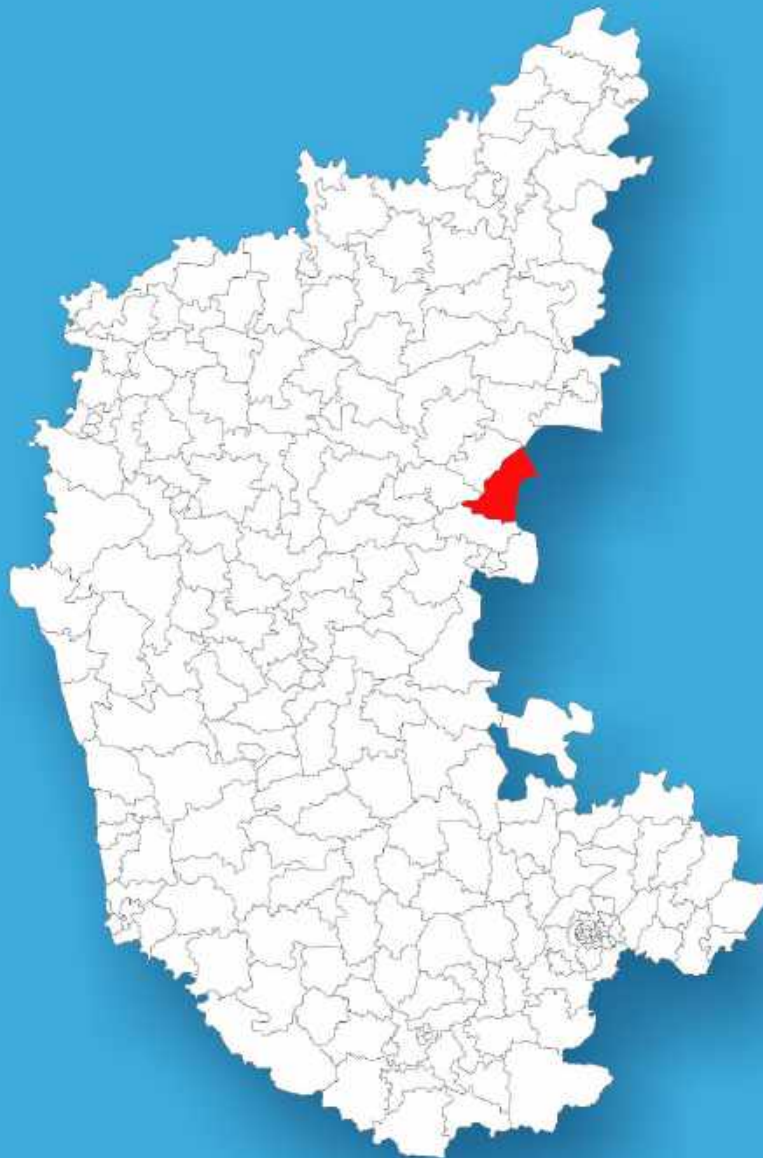




Karnataka

# Assembly Factbook™

Siruguppa Assembly Constituency



Key Electoral Data of Siruguppa  
Assembly Constituency (Vidhan Sabha)

Karnataka

# Assembly Factbook™

Siruguppa Assembly Constituency



Siruguppa Vidhan Sabha

## **Editor & Director**

Dr. R.K. Thukral

## **Research Editor**

Dr. Shafeeq Rahman

## **Compiled, Researched and Published by Datanet India Pvt. Ltd.**

D-100, 1st Floor,

Okhla Industrial Area, Phase-I,

New Delhi- 110020.

Ph.: 91-11- 43580781-84

Email : support@indiastatpublications.com

Website : <http://www.indiastatelections.com>

## **Online Book Store :**

[www.indiastatpublications.com](http://www.indiastatpublications.com)

**Report No. :** AFB/KA-092-0125

**ISBN :** 978-93-5802-123-3

**First Edition :** January, 2018

**Eighth Updated Edition :** January, 2025

**Price :** Rs.11500/-

US\$ 310

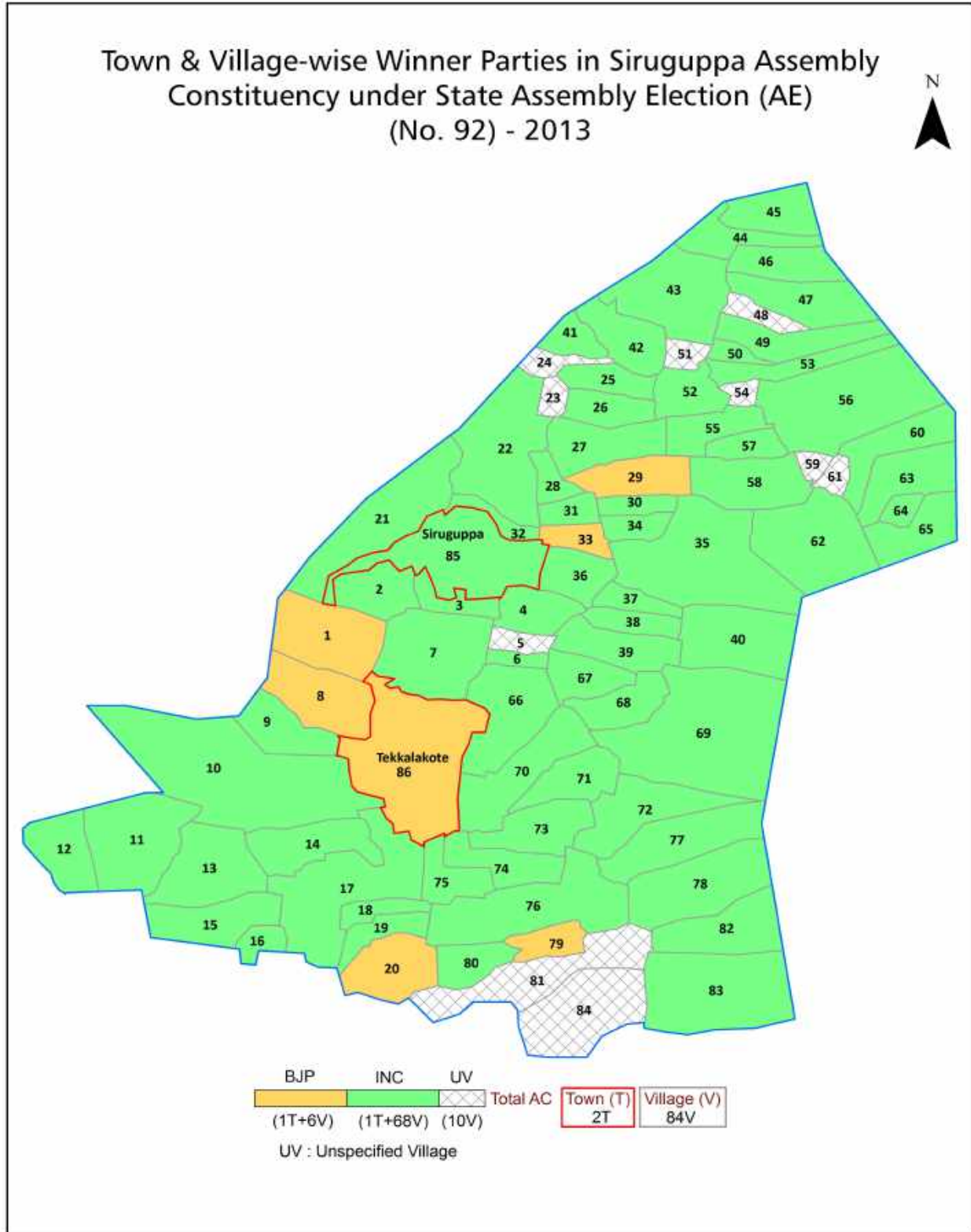
## **© Datanet India Pvt. Ltd.**

All rights reserved. No part of this book may be reproduced, stored in a retrieval system or transmitted in any form or by any means, mechanical photocopying, photographing, scanning, recording or otherwise without the prior written permission of the publisher. Please refer to Disclaimer at page no. 202 for the use of this publication.

Printed in India

No.	Particulars	Page No.
	<b>Introduction</b>	
1	Assembly Constituency - (Vidhan Sabha) at a Glance   Features of Assembly as per Delimitation Commission of India (2008)	1-2
	<b>Location and Political Maps</b>	
2	Location Map   Boundaries of Assembly Constituency - (Vidhan Sabha) in District   Boundaries of Assembly Constituency under Parliamentary Constituency - (Lok Sabha)   Town & Village-wise Winner Parties- 2024, 2023, 2019, 2018, 2014, 2013 and 2009	3-11
	<b>Administrative Setup (2011)</b>	
3	District   Sub-district   Towns   Villages   Inhabited Villages   Uninhabited Villages   Village Panchayat   Intermediate Panchayat	12-15
	<b>Demographics (2011)</b>	
4	Population   Households   Rural/Urban Population   Towns and Villages by Population Size   Sex Ratio (Total & 0-6 Years)   Religious Population   Social Population   Literacy Rate	16-17
	<b>Electoral Features</b>	
5	Important Dates of Last Elections Held   Electors by Gender   Service Electors   Voters   Voters Turnout   Polling Stations & Average Number of Electors per Polling Station   Electors by Age Group   Present Elected Representatives	18-23
	<b>Historical Summary Election Results</b>	
6	Vote Share of Major Parties   Winning Margin (Number & Percentage)   Polarity of Parties   Summary Result of Assembly Segment of Parliamentary Elections 2024, 2019, 2014, 2009, 2004 and 1999   Summary Result of Assembly Elections 2023, 2018, 2013, 2008, 2004, 1999, 1994, 1989, 1985, 1983, 1978, 1972, 1967, 1962 and 1957	24-47
	<b>Polling Station Level Election Results</b>	
7	Name and Number of Polling Station 2024, 2023, 2019, 2018, 2014, 2013 and 2009   Polling Station-wise Electors, Voters & Voters Turnout 2024, 2023, 2019, 2018, 2014, 2013 and 2009   Polling Station wise Elections Results 2024, 2023, 2019, 2018, 2014, 2013 and 2009	48-182
	<b>Share of Assembly Constituency</b>	
8	Share of Assembly Constituency - (Vidhan Sabha) in State, District and Parliamentary Constituency - (Lok Sabha)	183
	<b>Socio-Economic Amenities (2011)</b>	
9	Access to Administrative Units   Agricultural, Manufacturing and Industrial Commodities   Demographic Indicators   Education   Health & Manpower   Drinking Water Supply   Sanitation   Entertainment and Recreations Infrastructure   Power   Food Allocation Distribution and Marketing of Agriculture Commodities Infrastructure   Transport and Road Infrastructure   Communication   Banking and Financial Services   Land Use   Irrigation Source	185-199
10	<b>Abbreviation &amp; Sources</b>	200-201
11	<b>Disclaimer</b>	202

Location & Political Map





## Administrative Setup

### List of Village Panchayat & Intermediate Panchayat (Block) Name - 2011

Village Name	Village Panchayat Name	Intermediate Panchayat Name
Agasanur	Ravihal	Siruguppa
Akkatangirahal	Beerahalli	Siruguppa
Alabanur	B.M.Sugur	Siruguppa
Araliganur	Uppara Hosahalli	Siruguppa
B.M.Sugur	B.M.Sugur	Siruguppa
Bagawady	Bagewadi	Siruguppa
Balakundi	Balakundi	Siruguppa
Bandrahal	Kotehalsugur	Siruguppa
Basarahalli	Beerahalli	Siruguppa
Beerahalli	Beerahalli	Siruguppa
Bhyragamadinne	Beerahalli	Siruguppa
Bhyrapura	Karur	Siruguppa
Boggur	Boggur	Siruguppa
Bommalapura	Ravihal	Siruguppa
Buduguppa	Balakundi	Siruguppa
Chanakanur	Boggur	Siruguppa
Chikka Bellary	Hatcholli	Siruguppa
Darur	Shanavasapura	Siruguppa
Dasanur	Deshanur	Siruguppa
Dasapura	Konchigeri	Siruguppa
Devalapura	Halekote	Siruguppa
Gajiginahal	Boggur	Siruguppa
Gosabalu	Karur	Siruguppa
Gubbihal	Ravihal	Siruguppa
Gundiganur	Muddatanur	Siruguppa
Hagalur	Hagalur Hosahalli	Siruguppa
Hagalur Hosahalli	Hagalur Hosahalli	Siruguppa
Halekote	Halekote	Siruguppa
Halekote	Kududarahal	Siruguppa

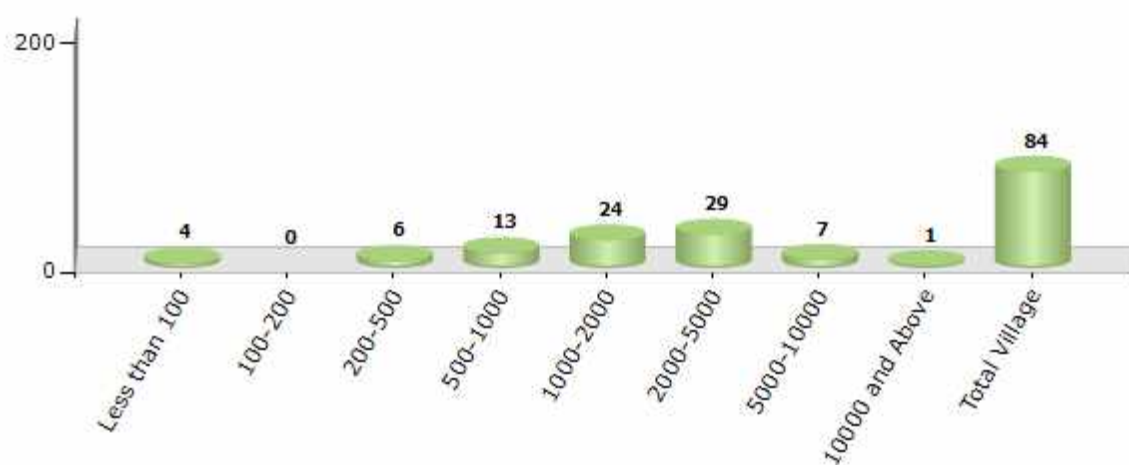
Contd....

## Demographic

### Number of Villages by Population Size - 2011

Less than 100	100-200	200-500	500-1000	1000-2000	2000-5000	5000-10000	10000 and Above	Total Village
4	0	6	13	24	29	7	1	84

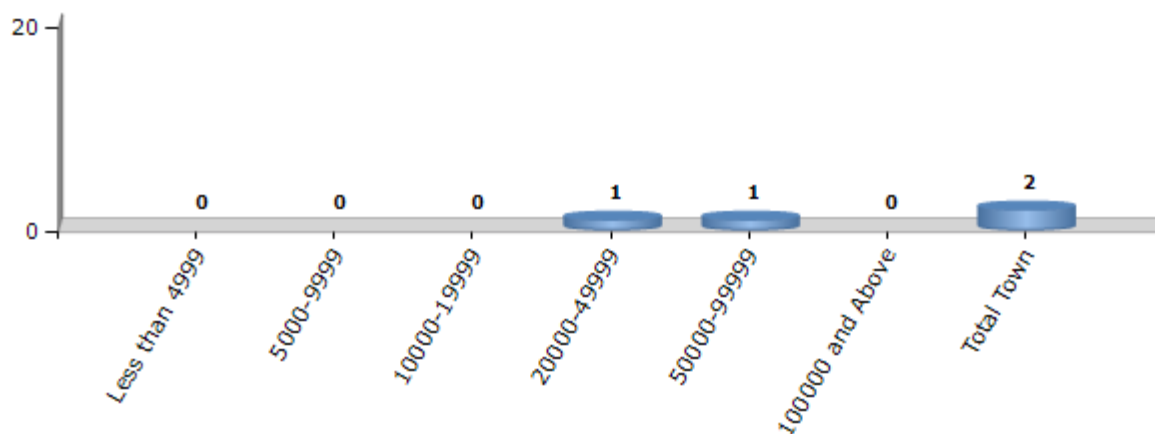
Number of Villages by Population Size - 2011



### Number of Towns by Population Size - 2011

Less than 4999	5000-9999	10000-19999	20000-49999	50000-99999	100000 and Above	Total Town
0	0	0	1	1	0	2

Number of Towns by Population Size - 2011

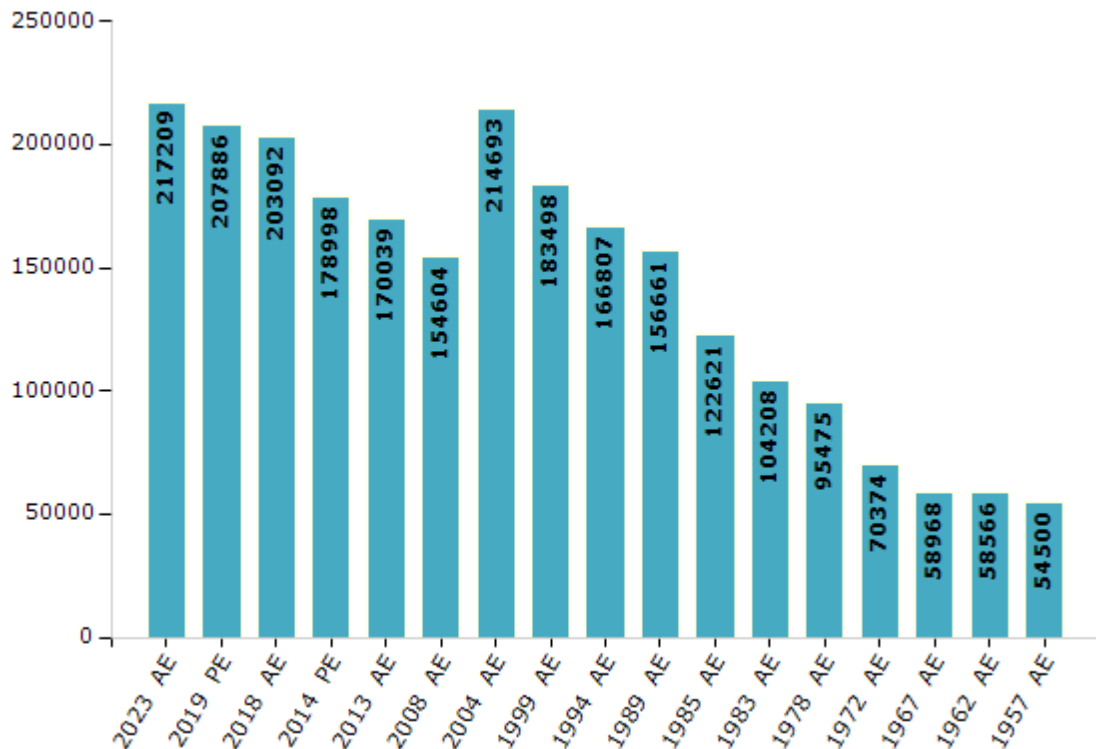


## Electoral Features

### Electors by Male & Female

Year	Male	Female	Others	Total	Year	Male	Female	Others	Total
2023 AE	106816	110355	38	217209	1999 AE	90195	93303	-	183498
2019 PE	102804	105054	28	207886	1994 AE	81309	85498	-	166807
2018 AE	100996	102073	23	203092	1989 AE	76540	80121	-	156661
2014 PE	88538	90445	15	178998	1985 AE	68167	54454	-	122621
2013 AE	83832	86206	1	170039	1983 AE	50676	53532	-	104208
2009 PE	-	-	-	-	1978 AE	46087	49388	-	95475
2008 AE	75032	79572	-	154604	1972 AE	34387	35987	-	70374
2004 PE	-	-	-	-	1967 AE	-	-	-	58968
2004 AE	104425	110268	-	214693	1962 AE	-	-	-	58566
1999 PE	-	-	-	-	1957 AE	-	-	-	54500

Number of Electors



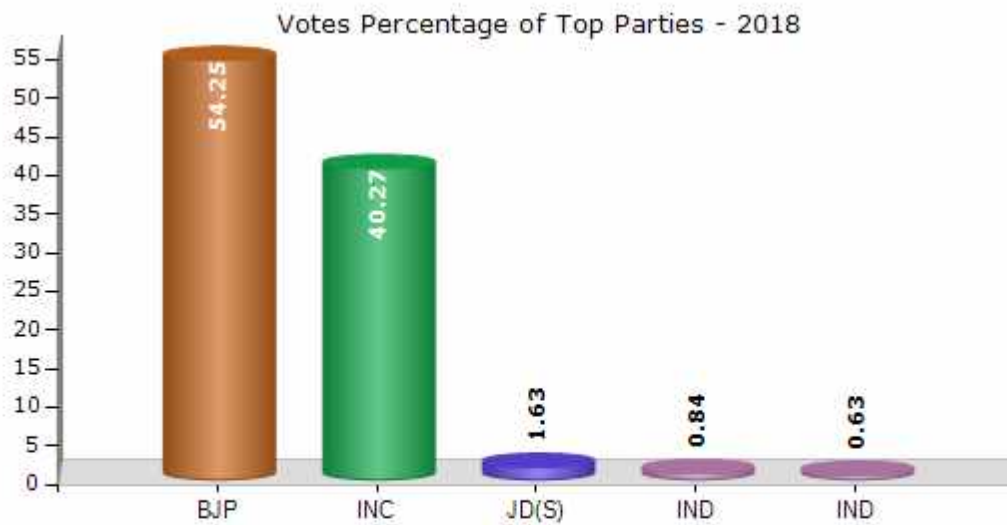
Note : AE : Assembly Election, PE : Assembly Segment of Parliamentary Election



## Historical Summary Election Results

### Summary Result of Assembly Election - 2018

Candidate Name	Party	Votes	Votes %
M.S. Somalingappa	BJP	82546	54.25
B. Murali Krishna	INC	61275	40.27
Hosamane B. Maruthi	JD(S)	2482	1.63
B.M.Venkatesha Nayaka	IND	1274	0.84
B. Sreenivas	IND	956	0.63
Dodda Yallappa	AIMEP	813	0.53
Parashu Rama	IND	468	0.31
M.H.Veereshappa Hunasemaradavaru	AIFB	340	0.22
	NOTA	1997	1.31



## Polling Station Level Election Results

### Number and Name of Polling Stations (PS) (2023)

Number of Polling Stations	Name of Polling Stations	Number of Polling Stations	Name of Polling Stations
1	Government Higher Primary School, Navagrama, Challa Cuddalore	22	Government Higher Primary School, Nagarhalu.
2	Government Junior Primary School, Hoskattada Navagrama, Maturu	23	Government Senior Primary School (New Building), Nagarhalu.
3	Government Senior Primary School (New Building), Vathumuravani,	24	Gram Panchayat Office, Bm Sooguru.
4	Govt Senior Primary School, Birahalli	25	Government Junior Primary School, Alabanur.
5	Govt Senior Primary School, Birahalli	26	Government Senior Primary School, Etigihalu.
6	Karnataka Public School (High School Section), Room No.1, Chattholli	27	Government Higher Primary School, Nadanga
7	Karnataka Public School (High School Section), 10Th Class Room, Katcholli	28	Government Higher Primary School, Nadanga.
8	Karnataka Public School (College Section), 1St Puc Room, Katcholli	29	Government Senior Primary School, New Building Navagrama, Sridhara Gadde.
9	Government Junior Primary School (New Building), Basarahalli	30	Government Senior Primary School, (South Side) Kuddaralu.
10	Government Junior Primary School, Ak Halu	31	Government Higher Primary School, New Building Nagalapur.
11	Government Senior Primary School, Room No. 1, New Building Navagrama, Chikkabellari.	32	Government Higher Primary School, New Building Nagalapur.
12	Government Senior Primary School, Room No. 2, New Building Navagrama, Chikkabellari.	33	Government Higher Primary School, (New Building 7Th Class Room), Bagewadi.
13	Government Junior Primary School, Navagrama, Honnarahalli.	34	Bagewadi Near Anganwadi Center New Gram Panchayat Office
14	Government Senior Primary School, Kottalachinta.	35	Government Higher Primary School, (New Building 6Th Class Room), Bagewadi.
15	Govt Higher Primary School, Byragam Dinni.	36	Government Higher Primary School, (New Building 5Th Class Room), Bagewadi.
16	Government Junior Primary School, (Near Bus Stand) Ravihal	37	Gram Panchayat Office (New Building), Bagewadi.
17	Gram Panchayat Office, Ravihal	38	Government Senior Primary School, (New Building 1St & 2Nd Class Room) Gazaginahal
18	Govt Senior High School, Bommalpur.	39	Government Senior Primary School, (New Building) Ibrahimpur.
19	Government Junior Primary School, Mittesugur.	40	Govt Senior Primary School, Ibrahimpur.
20	Government Senior Primary School, New Building (West Wing) Agasanur.	41	Government Senior Primary School, (East Side) Kuruvalli
21	Government Senior Primary School, New Building (North Side) Agasanur.	42	Government Senior Primary School, West Side Kuruvalli

Contd....

## Polling Station Level Election Results

### Polling Station-wise Votes Secured by Overall Top Five Parties in Siruguppa Assembly in Assembly Election (AE) under Koppal Parliamentary Constituency in Karnataka (2023)

Number of Polling Station	Winner - B. M. Nagaraja (INC)	Runner-up - M. S. Somalingappa (BJP)	3rd - T. Darappa Naik (KRPP)	4th - B. Parameshwara Nayaka (JD(S))	5th - Doddayallappa (KRS)	NOTA	Other	Total Votes Secured
36	266	113	33	0	1	5	2	420
37	242	223	59	3	0	7	9	543
38	223	200	65	2	0	3	3	496
39	269	211	59	1	0	2	1	543
40	508	290	82	0	3	5	3	891
41	433	185	31	3	1	4	6	663
42	385	329	56	4	3	11	16	804
43	430	338	35	6	7	7	5	828
44	497	276	65	4	15	11	6	874
45	536	204	23	7	2	8	11	791
46	463	181	21	4	5	6	7	687
47	370	210	32	3	2	8	5	630
48	300	159	31	9	0	2	3	504
49	281	177	60	5	2	4	7	536
50	467	348	73	5	2	7	4	906
51	485	320	12	8	2	8	8	843
52	443	429	142	3	1	8	13	1039
53	261	347	11	1	0	4	1	625
54	528	72	13	2	1	2	0	618
55	424	297	83	4	1	10	4	823
56	271	220	43	5	0	5	1	545
57	262	144	65	1	0	7	2	481
58	187	190	12	2	0	3	1	395
59	127	226	45	0	0	1	1	400
60	434	184	63	9	5	5	11	711
61	150	169	47	2	0	7	7	382
62	386	308	129	5	3	9	9	849
63	353	270	97	6	1	4	5	736
64	565	281	131	3	2	3	4	989
65	382	181	51	4	0	5	4	627
66	998	14	43	4	1	9	1	1070
67	801	191	62	6	1	6	2	1069
68	655	157	55	1	0	11	4	883
69	168	216	21	1	0	1	2	409
70	545	41	14	0	0	3	1	604

Contd....

## Polling Station Level Election Results

### Winner, Runner-up and 3rd Party Position & Winning Margin According to Polling Stations in Siruguppa Assembly in Assembly Election (AE) under Koppal Parliamentary Constituency in Karnataka (2023)

Polling Station Number	Winner Party	Winner Votes (%)	Runner-up Party	Runner-up Votes (%)	Winning Margin Votes (%)	Third Party	Third Party Votes (%)	Other Votes (%)
71	INC	475 (96.15)	KRPP	15 (3.04)	460 (93.11)	BJP	3 (0.61)	1 (0.2)
72	INC	553 (58.96)	BJP	319 (34.01)	234 (24.95)	KRPP	54 (5.76)	12 (1.28)
73	INC	287 (46.74)	BJP	281 (45.77)	6 (0.97)	KRPP	32 (5.21)	14 (2.28)
74	INC	369 (60.99)	BJP	190 (31.4)	179 (29.59)	KRPP	37 (6.12)	9 (1.49)
75	BJP	248 (46.27)	INC	243 (45.34)	5 (0.93)	KRPP	29 (5.41)	16 (2.99)
76	INC	224 (46.38)	BJP	214 (44.31)	10 (2.07)	KRPP	24 (4.97)	21 (4.35)
77	BJP	300 (45.11)	INC	297 (44.66)	3 (0.45)	KRPP	57 (8.57)	11 (1.65)
78	BJP	241 (50.74)	INC	211 (44.42)	30 (6.32)	KRPP	15 (3.16)	8 (1.68)
79	INC	364 (65.47)	BJP	161 (28.96)	203 (36.51)	KRPP	24 (4.32)	7 (1.26)
79A	INC	289 (60.84)	BJP	157 (33.05)	132 (27.79)	KRPP	23 (4.84)	6 (1.26)
80	INC	446 (54)	BJP	330 (39.95)	116 (14.05)	KRPP	34 (4.12)	16 (1.94)
81	BJP	270 (51.04)	INC	201 (38)	69 (13.04)	KRPP	45 (8.51)	13 (2.46)
82	BJP	237 (52.78)	INC	163 (36.3)	74 (16.48)	KRPP	44 (9.8)	5 (1.11)
83	INC	254 (47.48)	BJP	231 (43.18)	23 (4.3)	KRPP	38 (7.1)	12 (2.24)
84	BJP	231 (53.72)	INC	151 (35.12)	80 (18.6)	KRPP	28 (6.51)	20 (4.65)
85	INC	327 (49.1)	BJP	286 (42.94)	41 (6.16)	KRPP	38 (5.71)	15 (2.25)
86	INC	273 (56.64)	BJP	173 (35.89)	100 (20.75)	KRPP	24 (4.98)	12 (2.49)
87	INC	230 (45.73)	BJP	228 (45.33)	2 (0.4)	KRPP	36 (7.16)	9 (1.79)
88	INC	439 (54.81)	BJP	281 (35.08)	158 (19.73)	KRPP	62 (7.74)	19 (2.37)
89	INC	264 (50)	BJP	202 (38.26)	62 (11.74)	KRPP	48 (9.09)	14 (2.65)
90	INC	164 (47.95)	BJP	124 (36.26)	40 (11.69)	KRPP	45 (13.16)	9 (2.63)
91	INC	139 (64.35)	BJP	62 (28.7)	77 (35.65)	KRPP	8 (3.7)	7 (3.24)
92	BJP	179 (50.56)	INC	131 (37.01)	48 (13.55)	KRPP	34 (9.6)	10 (2.82)
93	BJP	165 (47.14)	INC	136 (38.86)	29 (8.28)	KRPP	40 (11.43)	9 (2.57)
94	INC	313 (46.51)	BJP	282 (41.9)	31 (4.61)	KRPP	63 (9.36)	15 (2.23)
95	BJP	323 (49.85)	INC	279 (43.06)	44 (6.79)	KRPP	33 (5.09)	13 (2.01)
96	INC	206 (48.02)	BJP	188 (43.82)	18 (4.2)	KRPP	25 (5.83)	10 (2.33)
97	INC	254 (52.59)	BJP	191 (39.54)	63 (13.05)	KRPP	30 (6.21)	8 (1.66)
98	INC	439 (51.95)	BJP	366 (43.31)	73 (8.64)	KRPP	28 (3.31)	12 (1.42)
99	BJP	332 (45.54)	INC	327 (44.86)	5 (0.68)	KRPP	37 (5.08)	33 (4.53)
100	BJP	406 (46.51)	INC	358 (41.01)	48 (5.5)	KRPP	83 (9.51)	26 (2.98)
101	INC	434 (48.44)	BJP	356 (39.73)	78 (8.71)	KRPP	96 (10.71)	10 (1.12)
102	INC	287 (52.28)	BJP	211 (38.43)	76 (13.85)	KRPP	40 (7.29)	11 (2)
103	INC	418 (58.96)	BJP	259 (36.53)	159 (22.43)	KRPP	22 (3.1)	10 (1.41)
104	BJP	352 (47.76)	INC	339 (46)	13 (1.76)	KRPP	24 (3.26)	22 (2.99)

Contd....

## Socio-Economic Amenities - Rural

### Access to Education Facilities

Particulars	Number of Village (% of Population)				
	Available	Not Available	If Not Available (Distance of Nearest Facility)		
			A	B	C
Govt. Primary School	79 (93)	5 (7)	3 (0)	1 (0)	0 (0)
Private Primary School	23 (51)	61 (49)	0 (0)	0 (0)	0 (0)
Govt. Middle School	61 (91)	23 (9)	19 (7)	4 (1)	0 (0)
Private Middle School	8 (20)	76 (80)	0 (0)	0 (0)	0 (0)
Govt. Secondary School	11 (30)	73 (70)	28 (24)	33 (35)	11 (9)
Private Secondary School	3 (14)	81 (86)	0 (0)	0 (0)	0 (0)
Govt. Senior Secondary School	2 (4)	82 (96)	8 (5)	37 (42)	37 (49)
Private Senior Secondary School	0 (0)	84 (100)	0 (0)	0 (0)	0 (0)
Govt. Arts and Science Degree College	0 (0)	84 (100)	2 (4)	17 (27)	64 (65)
Private Arts and Science Degree College	0 (0)	84 (100)	0 (0)	0 (0)	1 (3)
Govt. Engineering College	0 (0)	84 (100)	0 (0)	0 (0)	78 (97)
Private Engineering College	0 (0)	84 (100)	0 (0)	0 (0)	6 (3)
Govt. Medicine College	0 (0)	84 (100)	4 (12)	12 (14)	68 (74)
Private Medicine College	0 (0)	84 (100)	0 (0)	0 (0)	0 (0)
Govt. Management Institute	0 (0)	84 (100)	0 (0)	12 (14)	72 (86)
Private Management Institute	0 (0)	84 (100)	0 (0)	0 (0)	0 (0)
Govt. Polytechnic	0 (0)	84 (100)	0 (0)	0 (0)	84 (100)
Private Polytechnic	0 (0)	84 (100)	0 (0)	0 (0)	0 (0)
Govt. Vocational Training School/ITI	0 (0)	84 (100)	2 (4)	17 (27)	64 (68)
Private Vocational Training School/ITI	0 (0)	84 (100)	0 (0)	0 (0)	1 (0)
Govt. Non Formal Training Centre	6 (14)	78 (86)	2 (4)	15 (22)	61 (59)
Private Non Formal Training Centre	0 (0)	84 (100)	0 (0)	0 (0)	0 (0)
Govt. School For Disabled	0 (0)	84 (100)	2 (4)	1 (0)	81 (96)
Private School For Disabled	0 (0)	84 (100)	0 (0)	0 (0)	0 (0)
Government Others	0 (0)	84 (100)	0 (0)	0 (0)	84 (100)
Private Others	0 (0)	84 (100)	0 (0)	0 (0)	0 (0)

Note : Distance A : Less than 5 km; B : Between 5-10 km; C : 10+ km.; Source : Data Analysis is based on 2011 Census.

## DISCLAIMER

The Terms of Use and Disclaimer of Datanet India Private Limited (hereinafter referred to as "Datanet") for use of this analysis report of **Siruguppa Assembly Constituency (Siruguppa Vidhan Sabha)** :-

1. **Assembly Factbook™** is a Registered Trade Mark owned by Datanet.
2. All the maps are sketched and graphical representation only and have not been drawn to the scale and also not to represent the actual geographical area or boundary of the unit.
3. The data for the aforesaid analysis is based on authentic sources and has been culled from the various publications of Census, CSO and NSSO for district and block level data, various central and state government departments, Central & State Elections Commissions and the concerned Returning Officers' releases, Electoral Rolls, Election results and allied publications, internal assessment, surveys, estimates and analysis. Therefore, certain adjustment of data at micro level may have been done to arrive closer to the macro data.
4. Data have been provided on an "As Is" and "As AVAILABLE" basis
5. The colours shown in the maps or diagram and charts of a particular party, alliance or AC are indicative and do not represent them.
6. This publication which includes maps, sheets, graphs and data would be the property under copyright of Datanet only. The user may use these for its internal study, analysis and research purposes. It's public display, re-selling or any commercial uses by the user are not allowed.
7. Datanet has taken due care and caution in compilation and processing of data and allied information, but does not guarantee the accuracy, adequacy or completeness of any information/analysis and will be not responsible for any errors or omissions or for the results obtained from the use of such information/analysis.
8. All the contents for the publication have been culled from various authentic sources and Datanet reasonably believes such sources to be reliable, but does not make any representations, express or implied as to the accuracy or fitness of use of such information. The information or contents of the information/analysis do not constitute advice and should not be relied upon in making (or refraining from making) any decision. Any reliance placed upon the information provided by Datanet is the sole responsibility and strictly at the user's risk.
9. In no event will Datanet be liable for any damages (including, without limitation, damages for loss of business projects, or loss of profits) arising in contract, tort or otherwise from the use of or inability to use any of its contents, or from any action taken (or refrained from being taken) as a result of using the analysis or any of its contents. Datanet its directors, owners, editors, officials, employees, distributor and agents or any associate will not be liable for any errors in the information contained or any consequences arising from the use of the contents of the provided information/analysis.
10. If any provision of these terms and conditions is held invalid or illegal or unenforceable for any reason by any court of competent jurisdiction, such provision shall be severed and the remainder of provisions of the terms and conditions shall continue in full force and effect as if the Term of Use had been executed with the invalid, illegal or unenforceable provision eliminated.
11. If there are any discrepancies in the information provided, please bring it to attention of Datanet for suitable rectification measures.



**Buy Online This Complete Book At  
Datanet India eBooks Store**

[www.indiastatpublications.com](http://www.indiastatpublications.com)

or go directly at

[http://www.indiastatpublications.com/  
Assembly\\_factbook/Karnataka/Koppal/ Siruguppa](http://www.indiastatpublications.com/Assembly_factbook/Karnataka/Koppal/Siruguppa)

 **indiastat**elections

ISBN : 978-93-5802-123-3



9 789358 1021233