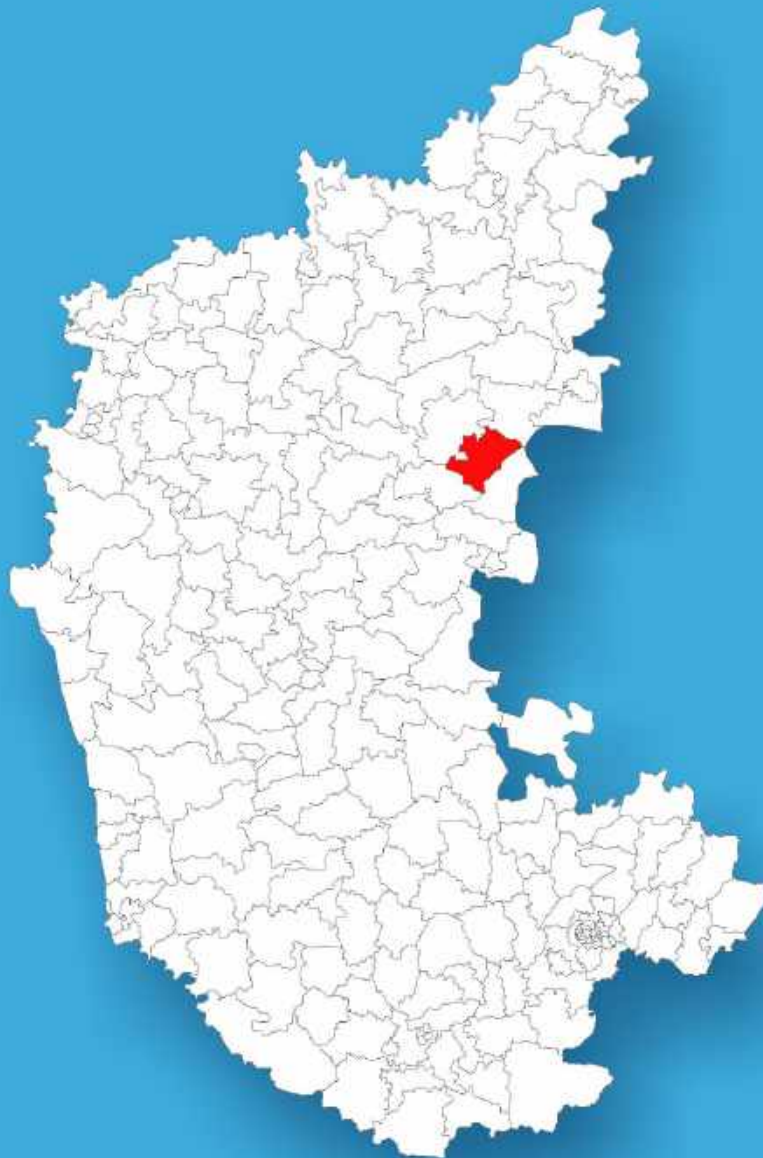




Karnataka

Assembly Factbook™

Sindhhanur Assembly Constituency



Key Electoral Data of Sindhhanur
Assembly Constituency (Vidhan Sabha)

Karnataka

Assembly Factbook™

Sindhhanur Assembly Constituency



Sindhhanur Vidhan Sabha

Editor & Director

Dr. R.K. Thukral

Research Editor

Dr. Shafeeq Rahman

Compiled, Researched and Published by Datanet India Pvt. Ltd.

D-100, 1st Floor,

Okhla Industrial Area, Phase-I,

New Delhi- 110020.

Ph.: 91-11- 43580781-84

Email : support@indiastatpublications.com

Website : <http://www.indiastatelections.com>

Online Book Store :

www.indiastatpublications.com

Report No. : AFB/KA-058-0125

ISBN : 978-93-5802-099-1

First Edition : January, 2018

Eighth Updated Edition : January, 2025

Price : Rs.11500/-

US\$ 310

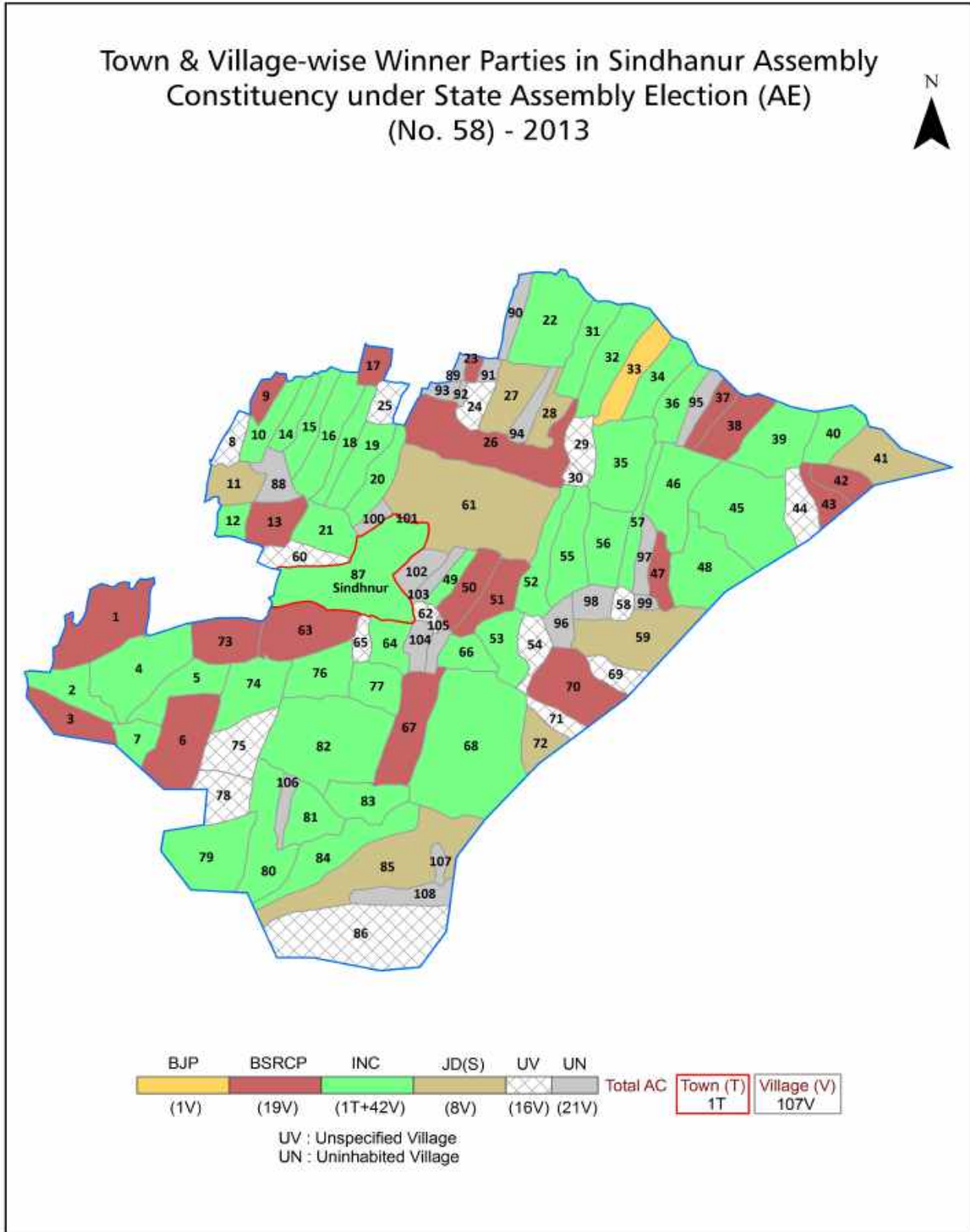
© Datanet India Pvt. Ltd.

All rights reserved. No part of this book may be reproduced, stored in a retrieval system or transmitted in any form or by any means, mechanical photocopying, photographing, scanning, recording or otherwise without the prior written permission of the publisher. Please refer to Disclaimer at page no. 222 for the use of this publication.

Printed in India

No.	Particulars	Page No.
	Introduction	
1	Assembly Constituency - (Vidhan Sabha) at a Glance Features of Assembly as per Delimitation Commission of India (2008)	1-2
	Location and Political Maps	
2	Location Map Boundaries of Assembly Constituency - (Vidhan Sabha) in District Boundaries of Assembly Constituency under Parliamentary Constituency - (Lok Sabha) Town & Village-wise Winner Parties- 2024, 2023, 2019, 2018, 2014, 2013 and 2009	3-11
	Administrative Setup (2011)	
3	District Sub-district Towns Villages Inhabited Villages Uninhabited Villages Village Panchayat Intermediate Panchayat	12-17
	Demographics (2011)	
4	Population Households Rural/Urban Population Towns and Villages by Population Size Sex Ratio (Total & 0-6 Years) Religious Population Social Population Literacy Rate	18-19
	Electoral Features	
5	Important Dates of Last Elections Held Electors by Gender Service Electors Voters Voters Turnout Polling Stations & Average Number of Electors per Polling Station Electors by Age Group Present Elected Representatives	20-25
	Historical Summary Election Results	
6	Vote Share of Major Parties Winning Margin (Number & Percentage) Polarity of Parties Summary Result of Assembly Segment of Parliamentary Elections 2024, 2019, 2014, 2009, 2004 and 1999 Summary Result of Assembly Elections 2023, 2018, 2013, 2008, 2004, 1999, 1994, 1989, 1985, 1983, 1978, 1972, 1967, 1962 and 1957	26-49
	Polling Station Level Election Results	
7	Name and Number of Polling Station 2024, 2023, 2019, 2018, 2014, 2013 and 2009 Polling Station-wise Electors, Voters & Voters Turnout 2024, 2023, 2019, 2018, 2014, 2013 and 2009 Polling Station wise Elections Results 2024, 2023, 2019, 2018, 2014, 2013 and 2009	50-202
	Share of Assembly Constituency	
8	Share of Assembly Constituency - (Vidhan Sabha) in State, District and Parliamentary Constituency - (Lok Sabha)	203
	Socio-Economic Amenities (2011)	
9	Access to Administrative Units Agricultural, Manufacturing and Industrial Commodities Demographic Indicators Education Health & Manpower Drinking Water Supply Sanitation Entertainment and Recreations Infrastructure Power Food Allocation Distribution and Marketing of Agriculture Commodities Infrastructure Transport and Road Infrastructure Communication Banking and Financial Services Land Use Irrigation Source	205-219
10	Abbreviation & Sources	220-221
11	Disclaimer	222

Location & Political Map



Administrative Setup

List of Village Panchayat & Intermediate Panchayat (Block) Name - 2011

Village Name	Village Panchayat Name	Intermediate Panchayat Name
Alabanoor	Alabanoor	Sindhnur
Amarapur	Hosshalli (Ej)	Sindhnur
Amarapur Khadehola - (D)	Goudanbhavi	Sindhnur
Ayyanur	Gonwar	Sindhnur
Badarli	Badarli	Sindhnur
Banniganur	Ramathanhal	Sindhnur
Bassapur - (Ej)	Devaragudi	Sindhnur
Bassapur (D)	Dhadesugur	Sindhnur
Bassapur (K)	Bassapur (K)	Sindhnur
Belgurki	Alabanoor	Sindhnur
Bommanhal - (Ej)	Devaragudi	Sindhnur
Budiwal	Madsirwar	Sindhnur
Butaldinni	Butaldinni	Sindhnur
Channahalli	Chennalli	Sindhnur
Chintamandoddi	Gonwar	Sindhnur
Chiratanal	Devaragudi	Sindhnur
Chitralli	Gonwar	Sindhnur
Cincheri	Dhadesugur	Sindhnur
Devergudi	Devaragudi	Sindhnur
Dhadesugur	Dhadesugur	Sindhnur
Diddigi	Ramathanhal	Sindhnur
Dumti	Gonwar	Sindhnur
Gandhinagar	Jalihhal	Sindhnur
Giniwar	Badarli	Sindhnur
Gobberkal	Somalapur	Sindhnur
Gomarsi	Madsirwar	Sindhnur
Gonniganoor	Badarli	Sindhnur
Gonwar	Gonwar	Sindhnur
Gorebal	Gorebal	Sindhnur

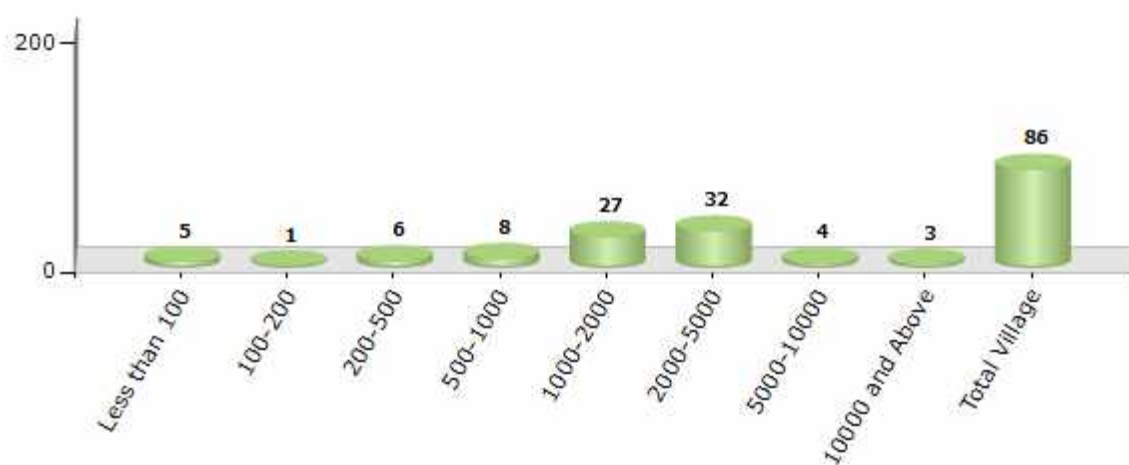
Contd....

Demographic

Number of Villages by Population Size - 2011

Less than 100	100-200	200-500	500-1000	1000-2000	2000-5000	5000-10000	10000 and Above	Total Village
5	1	6	8	27	32	4	3	86

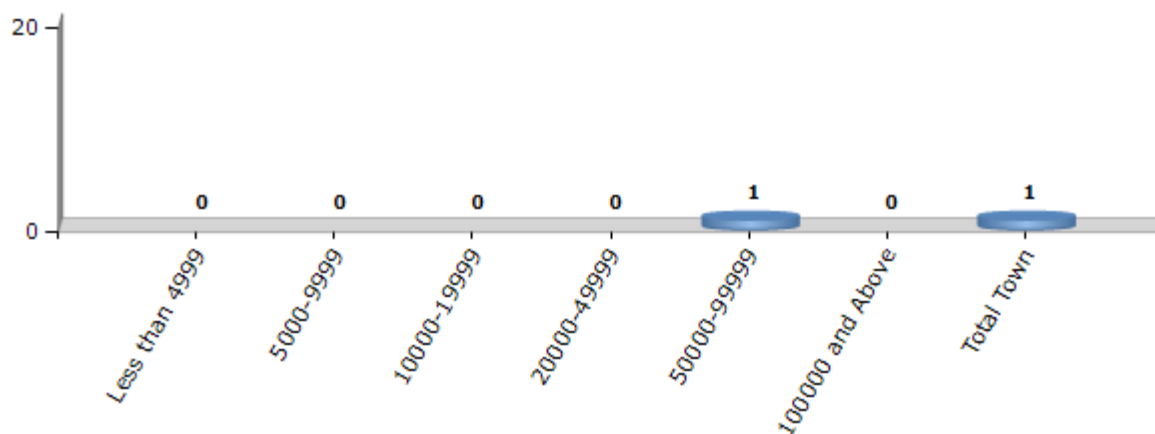
Number of Villages by Population Size - 2011



Number of Towns by Population Size - 2011

Less than 4999	5000-9999	10000-19999	20000-49999	50000-99999	100000 and Above	Total Town
0	0	0	0	1	0	1

Number of Towns by Population Size - 2011

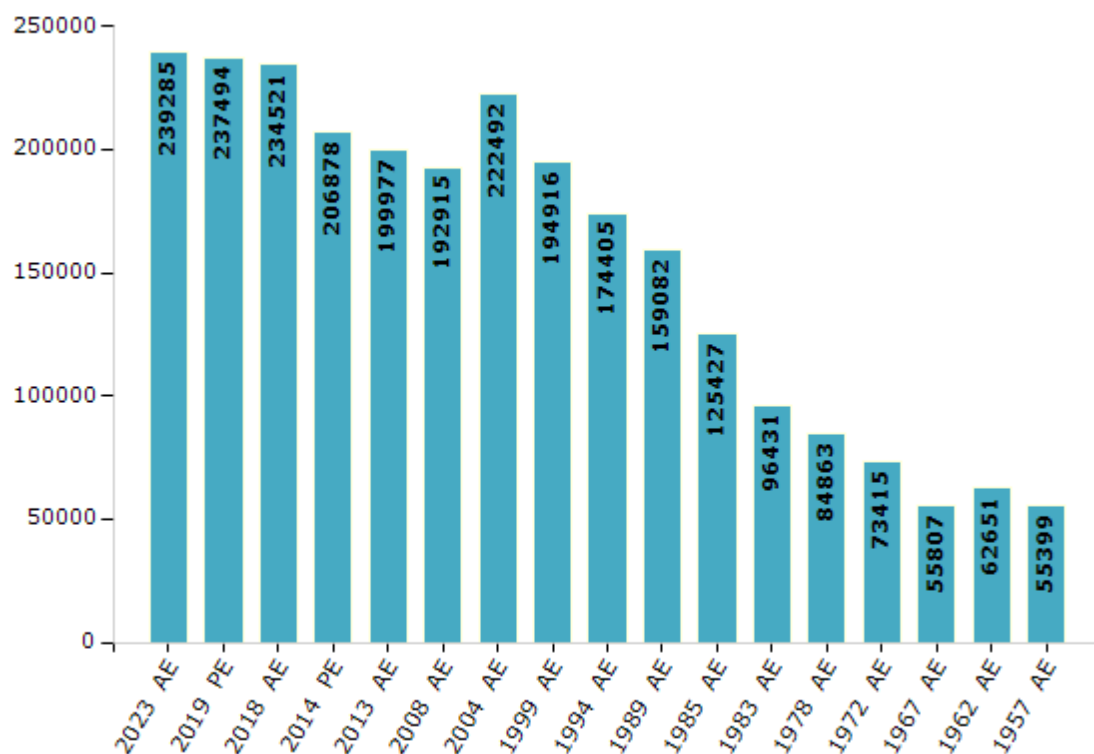


Electoral Features

Electors by Male & Female

Year	Male	Female	Others	Total	Year	Male	Female	Others	Total
2023 AE	116954	122309	22	239285	1999 AE	95936	98980	-	194916
2019 PE	116576	120891	27	237494	1994 AE	85814	88591	-	174405
2018 AE	115515	118964	42	234521	1989 AE	77829	81253	-	159082
2014 PE	103359	103499	20	206878	1985 AE	62934	62493	-	125427
2013 AE	100053	99924	0	199977	1983 AE	46501	49930	-	96431
2009 PE	-	-	-	-	1978 AE	41733	43130	-	84863
2008 AE	95300	97615	-	192915	1972 AE	35074	38341	-	73415
2004 PE	-	-	-	-	1967 AE	-	-	-	55807
2004 AE	109234	113258	-	222492	1962 AE	-	-	-	62651
1999 PE	-	-	-	-	1957 AE	-	-	-	55399

Number of Electors



Note : AE : Assembly Election, PE : Assembly Segment of Parliamentary Election

Historical Summary Election Results

Summary Result of Assembly Election - 2018

Candidate Name	Party	Votes	Votes %
Venkatrao Nadagouda	JD(S)	71514	43.75
Badarli Hampangouda	INC	69917	42.77
Kolla Sheshagirirao	BJP	14795	9.05
Dr.Jalaluddin Akbar	JD(U)	1240	0.76
Suresh Gouda Mundinamane	IND	794	0.49
Nana Sahukar Attar	IND	709	0.43
Shivalinga Kodli	IND	546	0.33
Hanumanthappa Uppar	IND	333	0.2
Shantappa	IND	312	0.19
M.M.Ananda Kumar	IND	307	0.19
Basavanagouda	SJPL	305	0.19
Yankayya Shetty	NAC	268	0.16
Lakshmi Devi Bettan Gowda	AIMEP	243	0.15
Sharifsab Doddamani	IND	219	0.13
Channabasayya Swamy C.B.	IND	218	0.13
Ramanna Earalagaddi	IND	201	0.12
Shabbir	KJP	199	0.12
	NOTA	1344	0.82

Polling Station Level Election Results

Number and Name of Polling Stations (PS) (2023)

Number of Polling Stations	Name of Polling Stations	Number of Polling Stations	Name of Polling Stations
1	Government Senior Primary School Building (East Side) Diddigi	22	Govt Junior Primary School Turakatti D
2	Government Senior Primary School Building (West Wing) Diddigi	23	Government Model Senior Primary School (West Wing) Javalgera
3	Government Senior Primary School Building (West Part-1) Diddigi	24	Government Type Senior Primary School (West Wing)-02 Javalgera
4	Government Senior Primary School Banniganur	25	Government Type Senior Primary School (Eastern Wing) Javalgera
5	Government Junior Primary School Banniganur Tanda (Koppal Camp)	26	Government Type Senior Primary School (Eastern Wing) Javalgera
6	Advanced Government Higher Secondary School (West Wing) Ramatna	27	Government High School (East Wing) Javalgera
7	Advanced Government Higher Primary School, (South Wing) Ramatna	28	Government High School (East Wing) Javalgera
8	Govt Senior Primary School Yapalaparvi	29	Government High School (West Wing) Javalgera
9	Govt Senior Primary School Valkandinni	30	Government Junior College New Building (East Side) Javalgera
10	Government Higher Primary School, (Northern Part) Ragalparvi	31	Government Junior College New Building (East Side) 2 Javalgera
11	Government Higher Primary School, (East Wing) Ragalparvi	32	Govt Senior Primary School Srinivasa Camp
12	Advanced Government Higher Primary School (South Wing) Puladinni	33	Government Higher Primary School (West Wing) Timmpur
13	Advanced Government Higher Primary School (East Wing) Puladinni	34	Government Senior Secondary School (West) - 02 Timmpur
14	Government Junior Primary School (West Wing) Dhumuti	35	Government Junior Primary School Central State Farm - 2
15	Government Junior Primary School (South Wing) Dhumati	36	Government Junior Primary School, Chitali
16	Government Junior Primary School Building Rehabilitation Village Hulagunchi	37	Government Junior Primary School, Pulameswaradinni
17	Government Higher Primary School (Eastern Wing) Gonawar	38	Chintamanadoddy Newly Built S.K.P. School Chintamanadoddy In The Central Part Of The Re-Housing Centre
18	Government Higher Primary School (Eastern Wing) Gonawar	39	Government Senior Primary School Kunnatagi
19	Upgraded Government Senior Primary School (West) Ayanur	40	Government Junior Primary School Kunnatagi Camp
20	Upgraded Government Higher Primary School (East Wing) Ayanur	41	Upgraded Government Senior Primary School Bassapura Ej
21	Govt Senior Primary School Jangamara Hatti A	42	Government Senior Primary School Harapur

Contd....

Polling Station Level Election Results

Polling Station-wise Votes Secured by Overall Top Five Parties in Sindhanur Assembly in Assembly Election (AE) under Koppal Parliamentary Constituency in Karnataka (2023)

Number of Polling Station	Winner - Hampanagouda Badarli (INC)	Runner-up - K. Kariyappa (BJP)	3rd - Venkatrao Nadagouda (JD(S))	4th - Mallikarjun Nekkanti (KRPP)	5th - Sangram Narayan Killed (AAP)	NOTA	Other	Total Votes Secured
36	149	137	81	1	4	4	7	383
37	39	67	174	6	3	3	3	295
38	110	119	155	1	1	2	4	392
39	374	118	388	11	4	2	17	914
40	529	117	215	4	7	4	21	897
41	489	75	449	23	6	4	11	1057
42	233	386	353	18	11	8	14	1023
43	153	84	228	9	4	3	11	492
44	327	70	154	4	7	1	5	568
45	292	90	214	10	3	3	19	631
46	405	86	551	3	10	5	12	1072
47	341	58	180	4	4	5	8	600
48	207	77	175	1	4	2	7	473
49	282	354	295	1	5	5	12	954
50	451	122	279	2	8	1	21	884
51	234	74	281	4	9	6	11	619
52	191	344	320	10	8	5	7	885
53	393	145	237	2	6	8	16	807
54	335	124	191	2	6	8	15	681
55	233	154	191	7	2	2	10	599
56	234	144	149	9	3	0	6	545
57	170	137	166	3	4	3	4	487
58	159	43	154	3	2	3	1	365
59	278	76	211	28	1	1	4	599
60	452	211	283	4	2	2	8	962
61	418	80	381	1	16	2	13	911
62	398	96	91	3	1	0	2	591
63	140	118	154	6	1	2	3	424
64	19	53	120	0	5	3	5	205
65	176	81	81	1	3	0	1	343
66	227	127	93	0	1	3	2	453
67	107	400	15	1	4	4	6	537
68	266	241	212	0	26	1	7	753
69	242	156	132	1	10	2	4	547
70	260	332	289	3	29	2	5	920

Contd....

Polling Station Level Election Results

Winner, Runner-up and 3rd Party Position & Winning Margin According to Polling Stations in Sindhanur Assembly in Assembly Election (AE) under Koppal Parliamentary Constituency in Karnataka (2023)

Polling Station Number	Winner Party	Winner Votes (%)	Runner-up Party	Runner-up Votes (%)	Winning Margin Votes (%)	Third Party	Third Party Votes (%)	Other Votes (%)
71	INC	315 (55.36)	BJP	126 (22.14)	189 (33.22)	JD(S)	80 (14.06)	48 (8.44)
72	INC	259 (58.2)	BJP	79 (17.75)	180 (40.45)	JD(S)	57 (12.81)	50 (11.24)
73	INC	317 (41.99)	BJP	275 (36.42)	42 (5.57)	JD(S)	133 (17.62)	30 (3.97)
74	INC	248 (43.82)	BJP	192 (33.92)	56 (9.9)	JD(S)	105 (18.55)	21 (3.71)
75	BJP	419 (42.28)	INC	269 (27.14)	150 (15.14)	JD(S)	266 (26.84)	37 (3.73)
76	BJP	303 (39.1)	INC	252 (32.52)	51 (6.58)	JD(S)	199 (25.68)	21 (2.71)
77	BJP	255 (43.97)	INC	186 (32.07)	69 (11.9)	JD(S)	120 (20.69)	19 (3.28)
78	BJP	243 (37.97)	INC	187 (29.22)	56 (8.75)	JD(S)	175 (27.34)	35 (5.47)
79	INC	295 (44.97)	JD(S)	203 (30.95)	92 (14.02)	BJP	109 (16.62)	49 (7.47)
80	INC	279 (45.96)	BJP	156 (25.7)	123 (20.26)	JD(S)	155 (25.54)	17 (2.8)
81	INC	242 (43.37)	BJP	156 (27.96)	86 (15.41)	JD(S)	143 (25.63)	17 (3.05)
82	INC	252 (44.06)	BJP	154 (26.92)	98 (17.14)	JD(S)	134 (23.43)	32 (5.59)
83	INC	318 (42.18)	JD(S)	251 (33.29)	67 (8.89)	BJP	150 (19.89)	35 (4.64)
84	INC	292 (41.71)	BJP	187 (26.71)	105 (15)	JD(S)	176 (25.14)	45 (6.43)
85	INC	387 (56.74)	JD(S)	153 (22.43)	234 (34.31)	BJP	115 (16.86)	27 (3.96)
86	INC	108 (42.69)	JD(S)	69 (27.27)	39 (15.42)	BJP	62 (24.51)	14 (5.53)
87	INC	794 (75.05)	BJP	128 (12.1)	666 (62.95)	JD(S)	103 (9.74)	33 (3.12)
88	BJP	196 (38.74)	INC	191 (37.75)	5 (0.99)	JD(S)	72 (14.23)	47 (9.29)
89	INC	291 (53.39)	BJP	107 (19.63)	184 (33.76)	JD(S)	88 (16.15)	59 (10.83)
90	BJP	375 (58.32)	INC	203 (31.57)	172 (26.75)	JD(S)	50 (7.78)	15 (2.33)
91	BJP	506 (80.83)	INC	85 (13.58)	421 (67.25)	JD(S)	25 (3.99)	10 (1.6)
92	BJP	418 (73.59)	INC	129 (22.71)	289 (50.88)	JD(S)	7 (1.23)	14 (2.46)
93	BJP	333 (34.08)	INC	320 (32.75)	13 (1.33)	JD(S)	298 (30.5)	26 (2.66)
94	INC	249 (36.67)	BJP	211 (31.08)	38 (5.59)	JD(S)	197 (29.01)	22 (3.24)
95	INC	316 (38.58)	BJP	303 (37)	13 (1.58)	JD(S)	157 (19.17)	43 (5.25)
96	INC	251 (55.78)	JD(S)	109 (24.22)	142 (31.56)	BJP	72 (16)	18 (4)
97	INC	261 (35.37)	JD(S)	238 (32.25)	23 (3.12)	BJP	227 (30.76)	12 (1.63)
98	INC	444 (57)	JD(S)	248 (31.84)	196 (25.16)	BJP	73 (9.37)	14 (1.8)
99	INC	324 (63.78)	JD(S)	133 (26.18)	191 (37.6)	BJP	46 (9.06)	5 (0.98)
100	INC	329 (62.91)	JD(S)	155 (29.64)	174 (33.27)	BJP	28 (5.35)	11 (2.1)
101	INC	252 (54.9)	JD(S)	100 (21.79)	152 (33.11)	BJP	98 (21.35)	9 (1.96)
102	INC	308 (63.9)	JD(S)	97 (20.12)	211 (43.78)	BJP	69 (14.32)	8 (1.66)
103	BJP	165 (42.2)	INC	148 (37.85)	17 (4.35)	JD(S)	69 (17.65)	9 (2.3)
104	INC	339 (51.29)	BJP	180 (27.23)	159 (24.06)	JD(S)	123 (18.61)	19 (2.87)
105	INC	424 (70.67)	JD(S)	89 (14.83)	335 (55.84)	BJP	79 (13.17)	8 (1.33)

Contd....

Socio-Economic Amenities - Rural

Access to Education Facilities

Particulars	Number of Village (% of Population)				
	Available	Not Available	If Not Available (Distance of Nearest Facility)		
			A	B	C
Govt. Primary School	74 (94)	12 (6)	5 (1)	6 (0)	0 (0)
Private Primary School	24 (49)	62 (51)	0 (0)	0 (0)	0 (0)
Govt. Middle School	68 (96)	18 (4)	15 (4)	2 (0)	0 (0)
Private Middle School	14 (26)	72 (74)	0 (0)	0 (0)	0 (0)
Govt. Secondary School	18 (28)	68 (72)	35 (36)	24 (24)	5 (4)
Private Secondary School	4 (9)	82 (91)	1 (1)	0 (0)	0 (0)
Govt. Senior Secondary School	3 (3)	83 (97)	10 (14)	34 (46)	21 (20)
Private Senior Secondary School	1 (0)	85 (100)	6 (7)	10 (9)	1 (0)
Govt. Arts and Science Degree College	0 (0)	86 (100)	5 (8)	17 (20)	64 (72)
Private Arts and Science Degree College	0 (0)	86 (100)	0 (0)	0 (0)	0 (0)
Govt. Engineering College	0 (0)	86 (100)	0 (0)	1 (7)	85 (93)
Private Engineering College	0 (0)	86 (100)	0 (0)	0 (0)	0 (0)
Govt. Medicine College	0 (0)	86 (100)	5 (4)	7 (10)	74 (86)
Private Medicine College	0 (0)	86 (100)	0 (0)	0 (0)	0 (0)
Govt. Management Institute	0 (0)	86 (100)	0 (0)	7 (11)	62 (68)
Private Management Institute	0 (0)	86 (100)	0 (0)	0 (0)	0 (0)
Govt. Polytechnic	0 (0)	86 (100)	7 (10)	20 (24)	54 (59)
Private Polytechnic	1 (4)	85 (96)	0 (0)	0 (0)	4 (3)
Govt. Vocational Training School/ITI	0 (0)	86 (100)	8 (11)	23 (27)	51 (57)
Private Vocational Training School/ITI	1 (4)	85 (96)	0 (0)	0 (0)	3 (2)
Govt. Non Formal Training Centre	0 (0)	86 (100)	4 (8)	18 (20)	62 (71)
Private Non Formal Training Centre	0 (0)	86 (100)	0 (0)	0 (0)	2 (2)
Govt. School For Disabled	0 (0)	86 (100)	5 (8)	13 (18)	66 (72)
Private School For Disabled	0 (0)	86 (100)	0 (0)	0 (0)	2 (2)
Government Others	5 (23)	81 (77)	4 (1)	8 (10)	65 (58)
Private Others	1 (5)	85 (95)	0 (0)	0 (0)	3 (2)

Note : Distance A : Less than 5 km; B : Between 5-10 km; C : 10+ km.; Source : Data Analysis is based on 2011 Census.

DISCLAIMER

The Terms of Use and Disclaimer of Datanet India Private Limited (hereinafter referred to as "Datanet") for use of this analysis report of **Sindhanur Assembly Constituency (Sindhanur Vidhan Sabha)** :-

1. **Assembly Factbook™** is a Registered Trade Mark owned by Datanet.
2. All the maps are sketched and graphical representation only and have not been drawn to the scale and also not to represent the actual geographical area or boundary of the unit.
3. The data for the aforesaid analysis is based on authentic sources and has been culled from the various publications of Census, CSO and NSSO for district and block level data, various central and state government departments, Central & State Elections Commissions and the concerned Returning Officers' releases, Electoral Rolls, Election results and allied publications, internal assessment, surveys, estimates and analysis. Therefore, certain adjustment of data at micro level may have been done to arrive closer to the macro data.
4. Data have been provided on an "As Is" and "As AVAILABLE" basis
5. The colours shown in the maps or diagram and charts of a particular party, alliance or AC are indicative and do not represent them.
6. This publication which includes maps, sheets, graphs and data would be the property under copyright of Datanet only. The user may use these for its internal study, analysis and research purposes. It's public display, re-selling or any commercial uses by the user are not allowed.
7. Datanet has taken due care and caution in compilation and processing of data and allied information, but does not guarantee the accuracy, adequacy or completeness of any information/analysis and will be not responsible for any errors or omissions or for the results obtained from the use of such information/analysis.
8. All the contents for the publication have been culled from various authentic sources and Datanet reasonably believes such sources to be reliable, but does not make any representations, express or implied as to the accuracy or fitness of use of such information. The information or contents of the information/analysis do not constitute advice and should not be relied upon in making (or refraining from making) any decision. Any reliance placed upon the information provided by Datanet is the sole responsibility and strictly at the user's risk.
9. In no event will Datanet be liable for any damages (including, without limitation, damages for loss of business projects, or loss of profits) arising in contract, tort or otherwise from the use of or inability to use any of its contents, or from any action taken (or refrained from being taken) as a result of using the analysis or any of its contents. Datanet its directors, owners, editors, officials, employees, distributor and agents or any associate will not be liable for any errors in the information contained or any consequences arising from the use of the contents of the provided information/analysis.
10. If any provision of these terms and conditions is held invalid or illegal or unenforceable for any reason by any court of competent jurisdiction, such provision shall be severed and the remainder of provisions of the terms and conditions shall continue in full force and effect as if the Term of Use had been executed with the invalid, illegal or unenforceable provision eliminated.
11. If there are any discrepancies in the information provided, please bring it to attention of Datanet for suitable rectification measures.

Buy Online This Complete Book At
Datanet India eBooks Store

www.indiastatpublications.com

or go directly at

[http://www.indiastatpublications.com/
Assembly_factbook/Karnataka/Koppal/ Sindhaur](http://www.indiastatpublications.com/Assembly_factbook/Karnataka/Koppal/Sindhaur)

 **indiastat**elections

ISBN : 978-93-5802-099-1



9 789358 020991