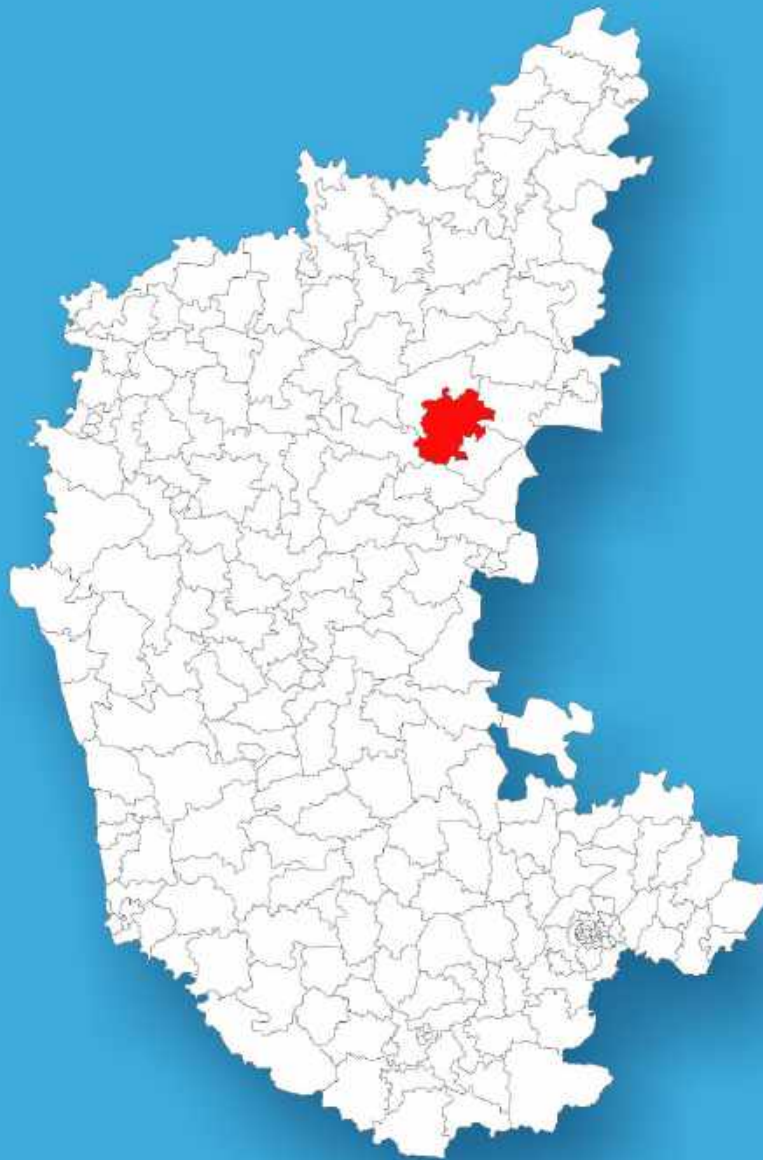




Karnataka

Assembly Factbook™

Maski Assembly Constituency



Key Electoral Data of Maski
Assembly Constituency (Vidhan Sabha)

Karnataka

Assembly Factbook™

Maski Assembly Constituency



Maski Vidhan Sabha

Editor & Director

Dr. R.K. Thukral

Research Editor

Dr. Shafeeq Rahman

Compiled, Researched and Published by Datanet India Pvt. Ltd.

D-100, 1st Floor,

Okhla Industrial Area, Phase-I,

New Delhi- 110020.

Ph.: 91-11- 43580781-84

Email : support@indiastatpublications.com

Website : <http://www.indiastatelections.com>

Online Book Store :

www.indiastatpublications.com

Report No. : AFB/KA-059-0125

ISBN : 978-93-5802-107-3

First Edition : January, 2018

Eighth Updated Edition : January, 2025

Price : Rs.11500/-

US\$ 310

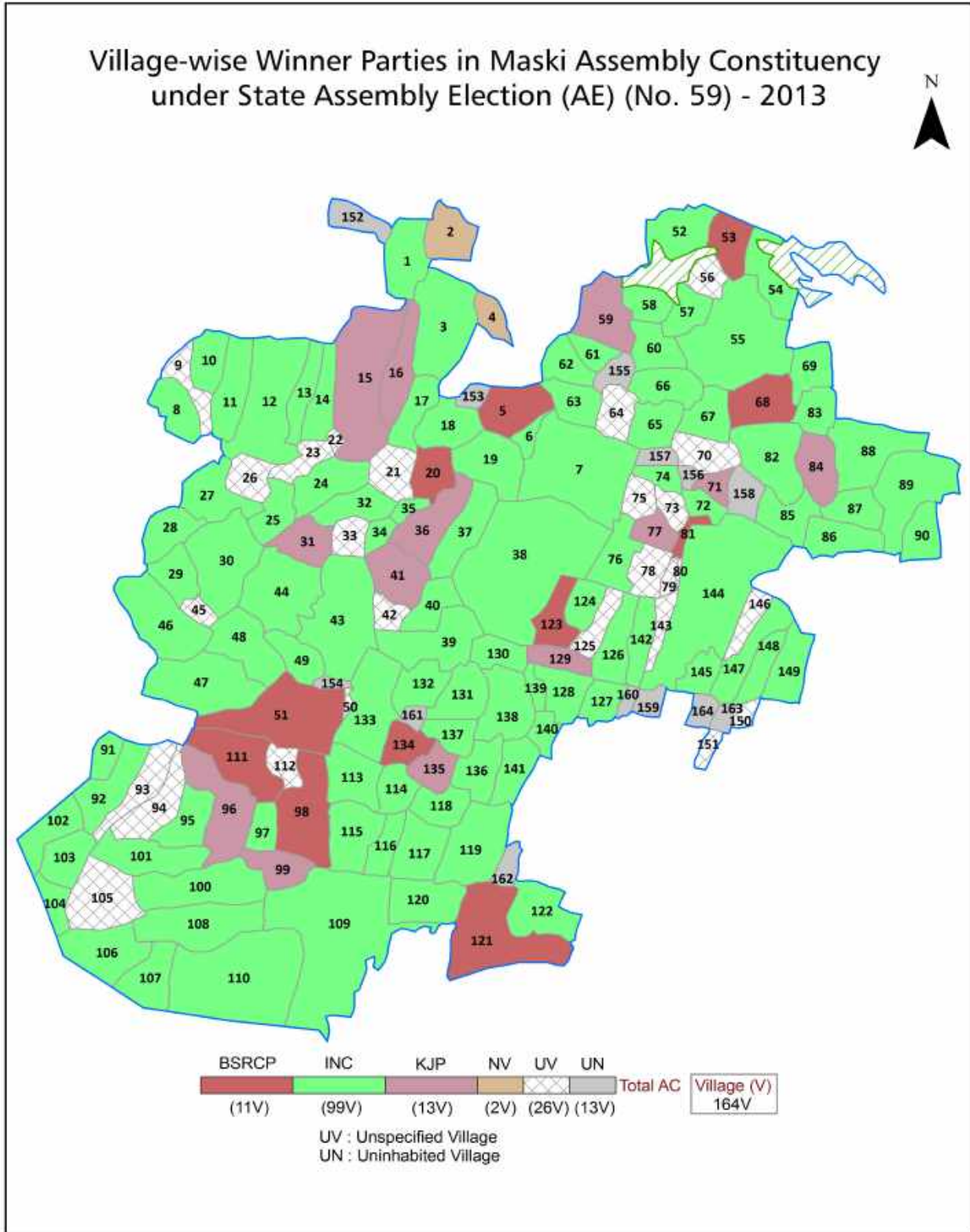
© Datanet India Pvt. Ltd.

All rights reserved. No part of this book may be reproduced, stored in a retrieval system or transmitted in any form or by any means, mechanical photocopying, photographing, scanning, recording or otherwise without the prior written permission of the publisher. Please refer to Disclaimer at page no. 169 for the use of this publication.

Printed in India

No.	Particulars	Page No.
	Introduction	
1	Assembly Constituency - (Vidhan Sabha) at a Glance Features of Assembly as per Delimitation Commission of India (2008)	1-2
	Location and Political Maps	
2	Location Map Boundaries of Assembly Constituency - (Vidhan Sabha) in District Boundaries of Assembly Constituency under Parliamentary Constituency - (Lok Sabha) Village-wise Winner Parties- 2024, 2019, 2018, 2014, 2013 and 2009	3-11
	Administrative Setup (2011)	
3	District Sub-district Towns Villages Inhabited Villages Uninhabited Villages Village Panchayat Intermediate Panchayat	12-20
	Demographics (2011)	
4	Population Households Rural/Urban Population Villages by Population Size Sex Ratio (Total & 0-6 Years) Religious Population Social Population Literacy Rate	21-22
	Electoral Features	
5	Important Dates of Last Elections Held Electors by Gender Service Electors Voters Voters Turnout Polling Stations & Average Number of Electors per Polling Station Electors by Age Group Present Elected Representatives	23-28
	Historical Summary Election Results	
6	Vote Share of Major Parties Winning Margin (Number & Percentage) Polarity of Parties Summary Result of Assembly Segment of Parliamentary Elections 2024, 2019, 2014 and 2009 Summary Result of Assembly Elections 2023, 2018, 2013 and 2008	29-39
	Polling Station Level Election Results	
7	Name and Number of Polling Station 2024, 2019, 2018, 2014, 2013 and 2009 Polling Station-wise Electors, Voters & Voters Turnout 2024, 2019, 2018, 2014, 2013 and 2009 Polling Station wise Elections Results 2024, 2019, 2018, 2014, 2013 and 2009	40-149
	Share of Assembly Constituency	
8	Share of Assembly Constituency - (Vidhan Sabha) in State, District and Parliamentary Constituency - (Lok Sabha)	150
	Socio-Economic Amenities (2011)	
9	Access to Administrative Units Agricultural, Manufacturing and Industrial Commodities Demographic Indicators Education Health & Manpower Drinking Water Supply Sanitation Entertainment and Recreations Infrastructure Power Food Allocation Distribution and Marketing of Agriculture Commodities Infrastructure Transport and Road Infrastructure Communication Banking and Financial Services Land Use Irrigation Source	152-166
10	Abbreviation & Sources	167-168
11	Disclaimer	169

Location & Political Map



Administrative Setup

List of Village Panchayat & Intermediate Panchayat (Block) Name - 2011

Village Name	Village Panchayat Name	Intermediate Panchayat Name
Advibhavi(Maski)	Maraldinni	Lingsugur
Amarawati	Sarjapur	Lingsugur
Ameengad	Ameengad	Manvi
Anandgal	Pamankallur	Manvi
Ankusadoddi	Ankusadoddi	Lingsugur
Antargangi (Big)	Medikinhal	Lingsugur
Antargangi (Small)	Medikinhal	Lingsugur
Arlihalli	Virupapur	Sindhnur
Bagalapur	Gunda	Sindhnur
Baggalgudda	Talekhan	Lingsugur
Bailgudda	Medikinhal	Lingsugur
Balaganur	Balaganur	Sindhnur
Basapur	Toran Dinni	Manvi
Belladamaradi	Maraldinni	Lingsugur
Belliganur	Goudanbhavi	Sindhnur
Benchamardi	Pamankallur	Manvi
Bendarkarkunti	Sante-Kellur	Lingsugur
Benkanhal	Maraldinni	Lingsugur
Bhogapur	Gunda	Sindhnur
Bommanahal-U	Gunda	Sindhnur
Boppur	Boppur	Sindhnur
Buddinni	Ankusadoddi	Lingsugur
Buddinni	Mattur	Lingsugur
Buddinni	Goudanbhavi	Sindhnur
Bukanhatti	Umloti	Sindhnur
Chikbhergi	Kalmangi	Sindhnur
Chikkadinni	Toran Dinni	Manvi
Chikkkadbur	Udbal (Umlu)	Sindhnur
Chilkaragi	Pamankallur	Manvi

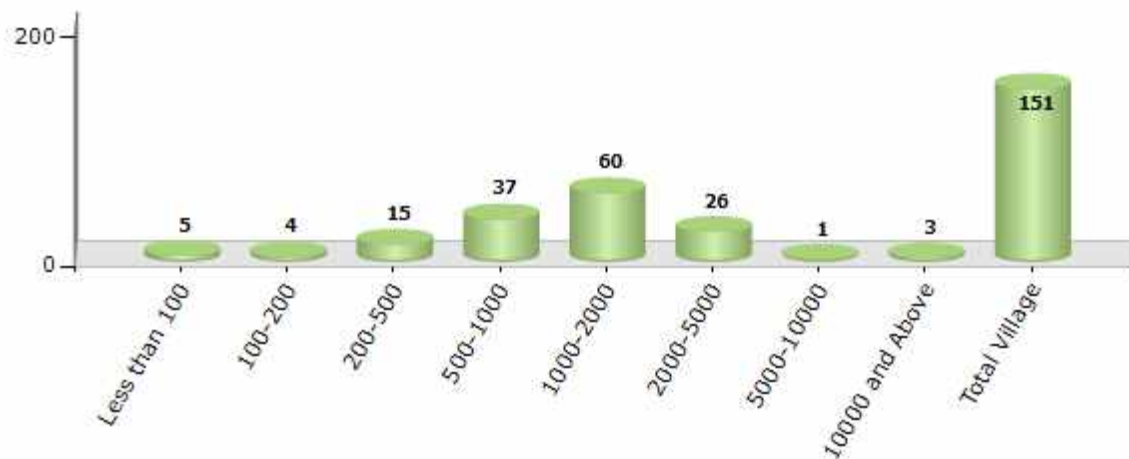
Contd....

Demographic

Number of Villages by Population Size - 2011

Less than 100	100-200	200-500	500-1000	1000-2000	2000-5000	5000-10000	10000 and Above	Total Village
5	4	15	37	60	26	1	3	151

Number of Villages by Population Size - 2011

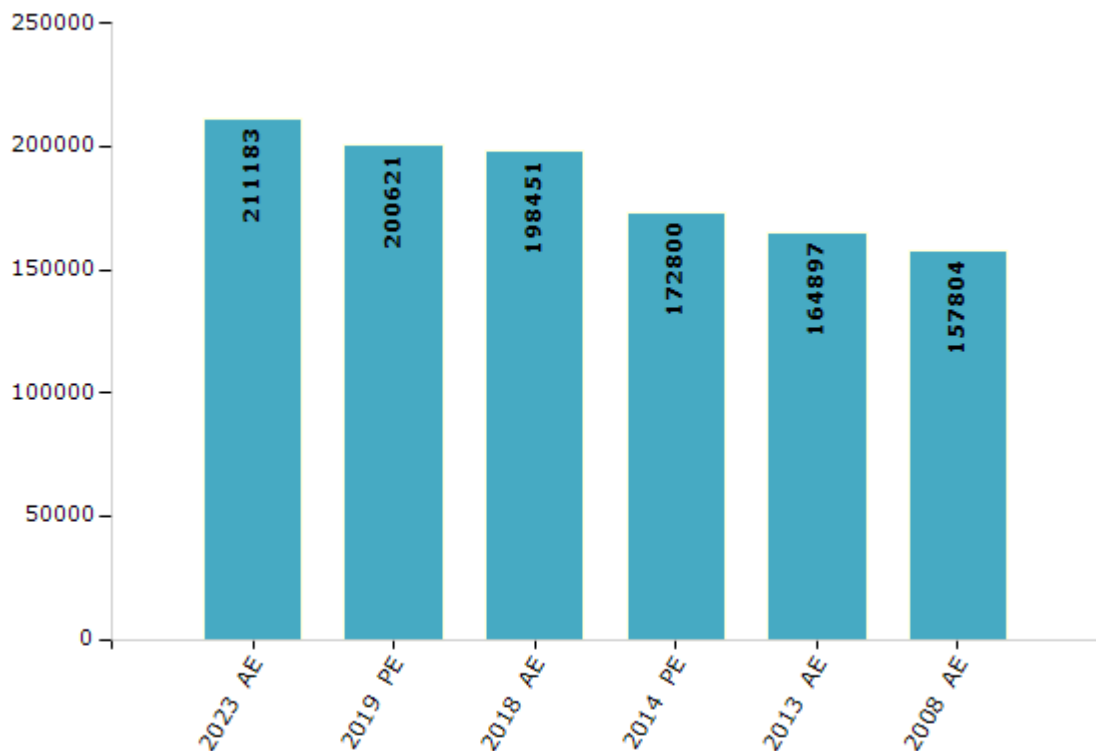


Electoral Features

Electors by Male & Female

Year	Male	Female	Others	Total	Year	Male	Female	Others	Total
2023 AE	103664	107512	7	211183	1999 AE	-	-	-	-
2019 PE	98625	101979	17	200621	1994 AE	-	-	-	-
2018 AE	97873	100561	17	198451	1989 AE	-	-	-	-
2014 PE	86508	86277	15	172800	1985 AE	-	-	-	-
2013 AE	82614	82270	13	164897	1983 AE	-	-	-	-
2009 PE	-	-	-	-	1978 AE	-	-	-	-
2008 AE	77240	80564	-	157804	1972 AE	-	-	-	-
2004 PE	-	-	-	-	1967 AE	-	-	-	-
2004 AE	-	-	-	-	1962 AE	-	-	-	-
1999 PE	-	-	-	-	1957 AE	-	-	-	-

Number of Electors

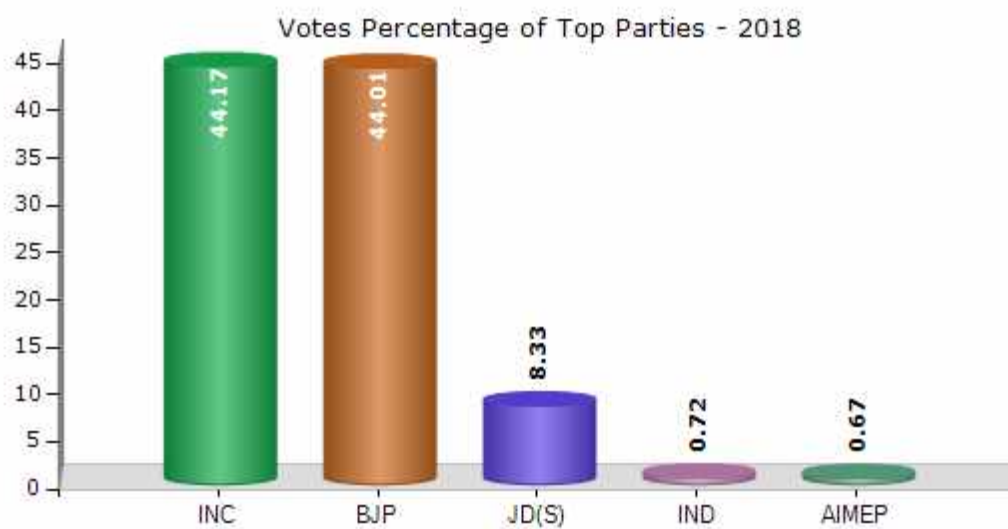


Note : AE : Assembly Election, PE : Assembly Segment of Parliamentary Election

Historical Summary Election Results

Summary Result of Assembly Election - 2018

Candidate Name	Party	Votes	Votes %
Pratapgouda Patil	INC	60387	44.17
Basanagowda-Turvihal	BJP	60174	44.01
Rajasomanath Nayak	JD(S)	11392	8.33
Basavanagaud	IND	983	0.72
Babu Nayak	AIMEP	910	0.67
Amaresh Matur	IND	821	0.6
	NOTA	2049	1.5



Polling Station Level Election Results

Number and Name of Polling Stations (PS) (2018)

Number of Polling Stations	Name of Polling Stations	Number of Polling Stations	Name of Polling Stations
1	Govt. Lower Primary School Building Yatagal	22	Govt. Higher Primary School Building (East Wing) Santekellur
2	Govt. Lower Primary School Building Kachapur	23	Gram Panchyat Office Building Santekellur Pag
3	Govt. Lower Primary School Building Eklaspur	24	Gram Panchayath Building Santekellur
4	Govt. Model Higher Primary School Building (East Wing) Sarjapur-1	25	Govt. Lower Primary School (West Wing) Muslikaralakunti
5	Govt. Model Higher Primary School (East Wing) Sarjapur-2	26	Govt. Lower Primary School New Building Bedar Karalakunti
6	Govt. Model Higher Primary School (North Wing) Sarjapur-3	27	Govt. Lower School Building Basapoor
7	Govt. Higher Primary School Building (West Wing) Vatgal 1	28	Govt. Lower Primary School Building Tuppadur Umlu Tupdoor
8	Govt. Higher Primary School Building (East Wing) Vatgal 2	29	Govt. Lower Primary School Building Chilkaragi Pag
9	Govt. Higher Primary School Building Kuppigudda	30	Govt. Lower Primary School Building Buddinni
10	Govt. Lower Primary School Building Kotekal	31	Govt. Higher Primary School Mattur-1
11	Govt. Higher Primary School Building (East Wing) Amengad 1	32	Govt. Higher Primary School West Wing Mattur-2
12	Govt. Higher Primary School Building (West Wing) Amengad 2	33	Govt. Higher Primary School North Wing Mattur-3
13	Govt. Higher Primary School Building (East Wing) Pamankallur 1	34	Govt. Higher Primary School Gudihal
14	Govt. Higher Primary School Building (South Wing) Pamankallur 2	35	Govt. Lower Primary School Building Kuniklelluru
15	Govt. Higher Primary School Building (East Wing) Pamankallur 3 Pag	36	Govt. Higher Primary School Building Mittikelluru
16	Govt. Higher Primary School Building East Wing Gonawara-1	37	Ssa Building Benchamaradi
17	Govt. Higher Primary School Building East Wing Gonawara-2	38	Govt. Higher Primary School Building Harvapur
18	Govt. Higher Primary School Building Amarawathi	39	Govt. Lower Primary School Irakal Irkal
19	Govt. Higher Primary School Building (North Wing) Anandgal -1	40	Govt. Higher Primary School (East Wing) Bassapur-1
20	Govt. Higher Primary School Building (North Wing) Anandgal -2	41	Govt. Higher Primary School (West Wing) Bassapur -2
21	Govt. Higher Primary School Building (West Wing) Santekellur	42	Govt. Lower Primary School Building Googebal Gugebal

Contd....

Polling Station Level Election Results

Polling Station-wise Votes Secured by Overall Top Five Parties in Maski Assembly in Assembly Election (AE) under Koppal Parliamentary Constituency in Karnataka (2018)

Number of Polling Station	Winner - Pratapgouda Patil (INC)	Runner-up - Basanagowda-Turvihal (BJP)	3rd - Raja Somanath Nayak (JD(S))	4th - Basavana-gaud (IND)	5th - Babu Nayak (AIMEP)	NOTA	Other	Total Votes Secured
36	305	295	34	3	6	6	3	652
37	184	349	56	5	6	14	4	618
38	300	271	46	2	6	9	3	637
39	207	160	16	1	1	2	2	389
40	225	222	118	7	6	10	4	592
41	250	190	198	1	5	11	6	661
42	234	299	163	5	11	7	2	721
43	436	173	50	8	2	9	5	683
44	287	328	46	2	2	6	5	676
45	346	208	28	3	4	7	1	597
46	332	255	60	6	6	14	8	681
47	206	370	59	3	8	9	4	659
48	332	251	34	4	9	20	6	656
49	122	242	39	7	5	12	5	432
50	303	398	59	8	12	6	5	791
51	291	292	34	3	4	4	0	628
52	246	330	49	1	6	3	5	640
53	207	41	56	1	0	2	1	308
54	348	433	33	5	7	9	5	840
55	234	295	44	4	4	7	2	590
56	206	110	12	2	0	1	2	333
57	303	393	119	10	5	17	8	855
58	192	248	72	4	1	6	0	523
59	196	152	29	2	4	7	3	393
60	221	376	33	4	7	2	4	647
61	290	436	112	7	6	8	5	864
62	201	359	48	10	8	16	8	650
63	327	310	72	2	5	4	4	724
64	355	287	63	2	2	14	6	729
65	245	240	19	3	2	11	4	524
66	210	161	97	4	3	4	2	481
67	357	340	43	10	7	12	9	778
68	156	162	10	8	5	8	4	353
68A	97	253	13	7	4	7	7	388
69	395	423	29	1	6	9	5	868

Contd....

Polling Station Level Election Results

Winner, Runner-up and 3rd Party Position & Winning Margin According to Polling Stations in Maski Assembly in Assembly Election (AE) under Koppal Parliamentary Constituency in Karnataka (2018)

Polling Station Number	Winner Party	Winner Votes (%)	Runner-up Party	Runner-up Votes (%)	Winning Margin Votes (%)	Third Party	Third Party Votes (%)	Other Votes (%)
70	BJP	297 (54.9)	JD(S)	122 (22.55)	175 (32.35)	INC	101 (18.67)	21 (3.88)
71	BJP	287 (58.1)	INC	155 (31.38)	132 (26.72)	JD(S)	30 (6.07)	22 (4.45)
71A	BJP	176 (45.48)	INC	132 (34.11)	44 (11.37)	JD(S)	22 (5.68)	57 (14.73)
72	INC	437 (59.62)	BJP	240 (32.74)	197 (26.88)	JD(S)	28 (3.82)	28 (3.82)
73	BJP	191 (44.94)	INC	175 (41.18)	16 (3.76)	JD(S)	30 (7.06)	29 (6.82)
74	BJP	244 (61)	INC	134 (33.5)	110 (27.5)	JD(S)	12 (3)	10 (2.5)
75	BJP	337 (55.79)	INC	199 (32.95)	138 (22.84)	JD(S)	61 (10.1)	7 (1.16)
76	INC	242 (44.98)	BJP	234 (43.49)	8 (1.49)	JD(S)	42 (7.81)	20 (3.72)
77	INC	333 (56.73)	BJP	174 (29.64)	159 (27.09)	JD(S)	51 (8.69)	29 (4.94)
78	INC	264 (54.77)	BJP	179 (37.14)	85 (17.63)	JD(S)	26 (5.39)	13 (2.7)
79	BJP	187 (44.42)	INC	178 (42.28)	9 (2.14)	JD(S)	43 (10.21)	13 (3.09)
80	BJP	374 (49.54)	INC	328 (43.44)	46 (6.1)	JD(S)	40 (5.3)	13 (1.72)
81	BJP	278 (56.16)	INC	198 (40)	80 (16.16)	JD(S)	10 (2.02)	9 (1.82)
82	INC	410 (54.23)	BJP	303 (40.08)	107 (14.15)	JD(S)	28 (3.7)	15 (1.98)
83	INC	386 (52.66)	BJP	260 (35.47)	126 (17.19)	JD(S)	65 (8.87)	22 (3)
84	INC	472 (53.76)	BJP	332 (37.81)	140 (15.95)	JD(S)	50 (5.69)	24 (2.73)
85	INC	359 (47.3)	BJP	333 (43.87)	26 (3.43)	JD(S)	45 (5.93)	22 (2.9)
86	INC	516 (74.46)	BJP	154 (22.22)	362 (52.24)	JD(S)	9 (1.3)	14 (2.02)
87	INC	385 (59.6)	BJP	232 (35.91)	153 (23.69)	JD(S)	12 (1.86)	17 (2.63)
88	BJP	433 (68.3)	INC	177 (27.92)	256 (40.38)	JD(S)	18 (2.84)	6 (0.95)
89	BJP	222 (61.5)	INC	106 (29.36)	116 (32.14)	JD(S)	21 (5.82)	12 (3.32)
90	BJP	335 (63.93)	INC	169 (32.25)	166 (31.68)	JD(S)	9 (1.72)	11 (2.1)
91	INC	467 (58.16)	BJP	280 (34.87)	187 (23.29)	JD(S)	30 (3.74)	26 (3.24)
92	INC	413 (53.22)	BJP	293 (37.76)	120 (15.46)	JD(S)	42 (5.41)	28 (3.61)
93	INC	318 (66.95)	BJP	125 (26.32)	193 (40.63)	JD(S)	22 (4.63)	10 (2.11)
94	INC	374 (56.16)	BJP	188 (28.23)	186 (27.93)	JD(S)	84 (12.61)	20 (3)
95	INC	273 (44.39)	BJP	256 (41.63)	17 (2.76)	JD(S)	58 (9.43)	28 (4.55)
96	INC	209 (49.18)	BJP	175 (41.18)	34 (8)	JD(S)	35 (8.24)	6 (1.41)
96A	INC	195 (50.78)	BJP	132 (34.38)	63 (16.4)	JD(S)	46 (11.98)	11 (2.86)
97	BJP	254 (69.21)	INC	60 (16.35)	194 (52.86)	JD(S)	23 (6.27)	30 (8.17)
98	INC	211 (51.59)	BJP	168 (41.08)	43 (10.51)	JD(S)	14 (3.42)	16 (3.91)
99	INC	306 (46.08)	BJP	273 (41.11)	33 (4.97)	JD(S)	64 (9.64)	21 (3.16)
100	BJP	272 (47.47)	INC	231 (40.31)	41 (7.16)	JD(S)	35 (6.11)	35 (6.11)
101	INC	280 (49.91)	BJP	211 (37.61)	69 (12.3)	JD(S)	54 (9.63)	16 (2.85)
102	BJP	296 (59.56)	INC	128 (25.75)	168 (33.81)	JD(S)	48 (9.66)	25 (5.03)

Contd....

Socio-Economic Amenities - Rural

Access to Education Facilities

Particulars	Number of Village (% of Population)				
	Available	Not Available	If Not Available (Distance of Nearest Facility)		
			A	B	C
Govt. Primary School	144 (99)	7 (1)	2 (1)	5 (0)	0 (0)
Private Primary School	18 (35)	133 (65)	0 (0)	0 (0)	0 (0)
Govt. Middle School	101 (85)	50 (15)	38 (9)	9 (3)	0 (0)
Private Middle School	13 (31)	138 (69)	0 (0)	0 (0)	0 (0)
Govt. Secondary School	24 (43)	127 (57)	61 (24)	48 (23)	8 (4)
Private Secondary School	11 (27)	140 (73)	5 (2)	0 (0)	1 (1)
Govt. Senior Secondary School	5 (17)	146 (83)	21 (12)	73 (45)	41 (21)
Private Senior Secondary School	6 (17)	145 (83)	1 (0)	4 (2)	3 (1)
Govt. Arts and Science Degree College	2 (15)	149 (85)	7 (2)	43 (23)	93 (57)
Private Arts and Science Degree College	0 (0)	151 (100)	0 (0)	5 (3)	1 (0)
Govt. Engineering College	0 (0)	151 (100)	0 (0)	0 (0)	151 (100)
Private Engineering College	0 (0)	151 (100)	0 (0)	0 (0)	0 (0)
Govt. Medicine College	0 (0)	151 (100)	10 (12)	16 (7)	125 (81)
Private Medicine College	0 (0)	151 (100)	0 (0)	0 (0)	0 (0)
Govt. Management Institute	1 (0)	150 (100)	0 (0)	1 (2)	132 (90)
Private Management Institute	0 (0)	151 (100)	0 (0)	0 (0)	0 (0)
Govt. Polytechnic	0 (0)	151 (100)	2 (1)	17 (11)	132 (89)
Private Polytechnic	0 (0)	151 (100)	0 (0)	0 (0)	0 (0)
Govt. Vocational Training School/ITI	0 (0)	151 (100)	5 (2)	41 (22)	95 (73)
Private Vocational Training School/ITI	0 (0)	151 (100)	0 (0)	6 (2)	4 (1)
Govt. Non Formal Training Centre	0 (0)	151 (100)	2 (1)	20 (13)	123 (85)
Private Non Formal Training Centre	0 (0)	151 (100)	0 (0)	0 (0)	6 (2)
Govt. School For Disabled	0 (0)	151 (100)	0 (0)	4 (4)	144 (86)
Private School For Disabled	1 (10)	150 (90)	0 (0)	0 (0)	2 (0)
Government Others	2 (15)	149 (85)	0 (0)	0 (0)	148 (80)
Private Others	1 (5)	150 (95)	0 (0)	0 (0)	0 (0)

Note : Distance A : Less than 5 km; B : Between 5-10 km; C : 10+ km.; Source : Data Analysis is based on 2011 Census.

DISCLAIMER

The Terms of Use and Disclaimer of Datanet India Private Limited (hereinafter referred to as "Datanet") for use of this analysis report of **Maski Assembly Constituency (Maski Vidhan Sabha)** :-

1. **Assembly Factbook™** is a Registered Trade Mark owned by Datanet.
2. All the maps are sketched and graphical representation only and have not been drawn to the scale and also not to represent the actual geographical area or boundary of the unit.
3. The data for the aforesaid analysis is based on authentic sources and has been culled from the various publications of Census, CSO and NSSO for district and block level data, various central and state government departments, Central & State Elections Commissions and the concerned Returning Officers' releases, Electoral Rolls, Election results and allied publications, internal assessment, surveys, estimates and analysis. Therefore, certain adjustment of data at micro level may have been done to arrive closer to the macro data.
4. Data have been provided on an "As Is" and "As AVAILABLE" basis
5. The colours shown in the maps or diagram and charts of a particular party, alliance or AC are indicative and do not represent them.
6. This publication which includes maps, sheets, graphs and data would be the property under copyright of Datanet only. The user may use these for its internal study, analysis and research purposes. It's public display, re-selling or any commercial uses by the user are not allowed.
7. Datanet has taken due care and caution in compilation and processing of data and allied information, but does not guarantee the accuracy, adequacy or completeness of any information/analysis and will be not responsible for any errors or omissions or for the results obtained from the use of such information/analysis.
8. All the contents for the publication have been culled from various authentic sources and Datanet reasonably believes such sources to be reliable, but does not make any representations, express or implied as to the accuracy or fitness of use of such information. The information or contents of the information/analysis do not constitute advice and should not be relied upon in making (or refraining from making) any decision. Any reliance placed upon the information provided by Datanet is the sole responsibility and strictly at the user's risk.
9. In no event will Datanet be liable for any damages (including, without limitation, damages for loss of business projects, or loss of profits) arising in contract, tort or otherwise from the use of or inability to use any of its contents, or from any action taken (or refrained from being taken) as a result of using the analysis or any of its contents. Datanet its directors, owners, editors, officials, employees, distributor and agents or any associate will not be liable for any errors in the information contained or any consequences arising from the use of the contents of the provided information/analysis.
10. If any provision of these terms and conditions is held invalid or illegal or unenforceable for any reason by any court of competent jurisdiction, such provision shall be severed and the remainder of provisions of the terms and conditions shall continue in full force and effect as if the Term of Use had been executed with the invalid, illegal or unenforceable provision eliminated.
11. If there are any discrepancies in the information provided, please bring it to attention of Datanet for suitable rectification measures.

**Buy Online This Complete Book At
Datanet India eBooks Store**

www.indiastatpublications.com

or go directly at

[http://www.indiastatpublications.com/
Assembly_factbook/Karnataka/Koppal/ Maski](http://www.indiastatpublications.com/Assembly_factbook/Karnataka/Koppal/Maski)

 **indiastat**elections

ISBN - 978-93-5802-107-3



9 789358 021073