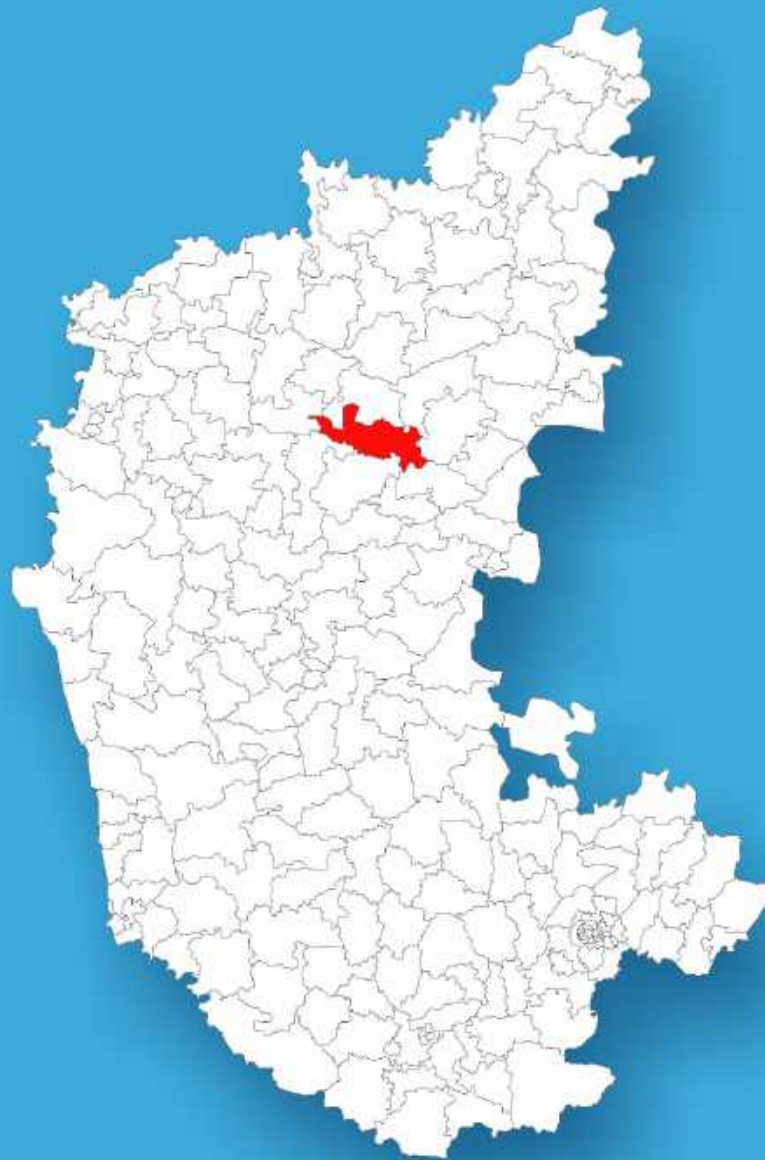




Karnataka

Assembly Factbook™

Kushtagi Assembly Constituency



Key Electoral Data of Kushtagi
Assembly Constituency (Vidhan Sabha)

Karnataka

Assembly Factbook™

Kushtagi Assembly Constituency



Kushtagi Vidhan Sabha

Editor & Director

Dr. R.K. Thukral

Research Editor

Dr. Shafeeq Rahman

Compiled, Researched and Published by Datanet India Pvt. Ltd.

D-100, 1st Floor,

Okhla Industrial Area, Phase-I,

New Delhi- 110020.

Ph.: 91-11- 43580781-84

Email : support@indiastatpublications.com

Website : <http://www.indiastatelections.com>

Online Book Store :

www.indiastatpublications.com

Report No. : AFB/KA-060-0125

ISBN : 978-93-5802-095-3

First Edition : January, 2018

Eighth Updated Edition : January, 2025

Price : Rs.11500/-

US\$ 310

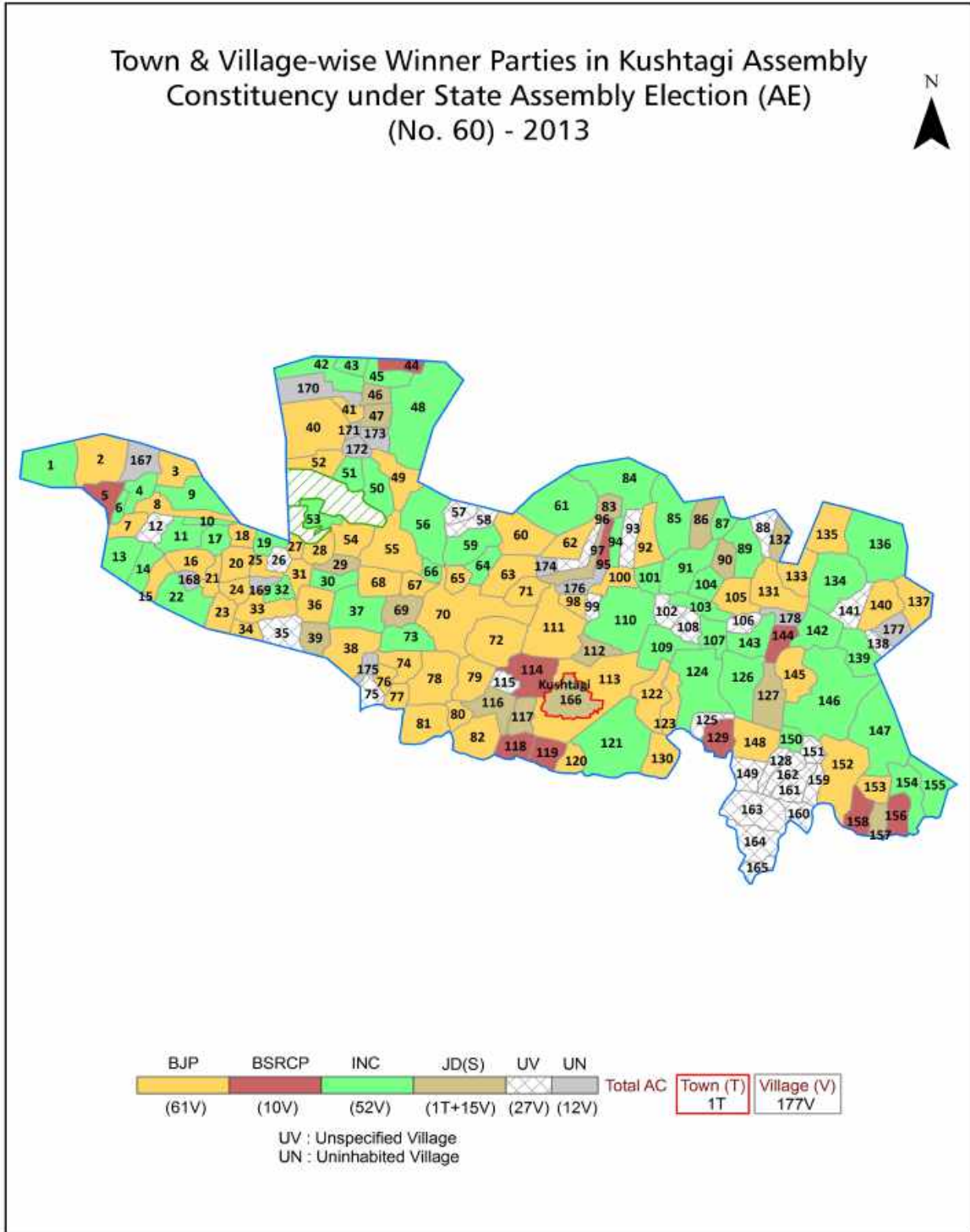
© Datanet India Pvt. Ltd.

All rights reserved. No part of this book may be reproduced, stored in a retrieval system or transmitted in any form or by any means, mechanical photocopying, photographing, scanning, recording or otherwise without the prior written permission of the publisher. Please refer to Disclaimer at page no. 232 for the use of this publication.

Printed in India

No.	Particulars	Page No.
	Introduction	
1	Assembly Constituency - (Vidhan Sabha) at a Glance Features of Assembly as per Delimitation Commission of India (2008)	1-2
	Location and Political Maps	
2	Location Map Boundaries of Assembly Constituency - (Vidhan Sabha) in District Boundaries of Assembly Constituency under Parliamentary Constituency - (Lok Sabha) Town & Village-wise Winner Parties- 2024, 2023, 2019, 2018, 2014, 2013 and 2009	3-11
	Administrative Setup (2011)	
3	District Sub-district Towns Villages Inhabited Villages Uninhabited Villages Village Panchayat Intermediate Panchayat	12-20
	Demographics (2011)	
4	Population Households Rural/Urban Population Towns and Villages by Population Size Sex Ratio (Total & 0-6 Years) Religious Population Social Population Literacy Rate	21-22
	Electoral Features	
5	Important Dates of Last Elections Held Electors by Gender Service Electors Voters Voters Turnout Polling Stations & Average Number of Electors per Polling Station Electors by Age Group Present Elected Representatives	23-28
	Historical Summary Election Results	
6	Vote Share of Major Parties Winning Margin (Number & Percentage) Polarity of Parties Summary Result of Assembly Segment of Parliamentary Elections 2024, 2019, 2014, 2009, 2004 and 1999 Summary Result of Assembly Elections 2023, 2018, 2013, 2008, 2004, 1999, 1994, 1989, 1985, 1983, 1978, 1972, 1967, 1962 and 1957	29-52
	Polling Station Level Election Results	
7	Name and Number of Polling Station 2024, 2023, 2019, 2018, 2014, 2013 and 2009 Polling Station-wise Electors, Voters & Voters Turnout 2024, 2023, 2019, 2018, 2014, 2013 and 2009 Polling Station wise Elections Results 2024, 2023, 2019, 2018, 2014, 2013 and 2009	53-212
	Share of Assembly Constituency	
8	Share of Assembly Constituency - (Vidhan Sabha) in State, District and Parliamentary Constituency - (Lok Sabha)	213
	Socio-Economic Amenities (2011)	
9	Access to Administrative Units Agricultural, Manufacturing and Industrial Commodities Demographic Indicators Education Health & Manpower Drinking Water Supply Sanitation Entertainment and Recreations Infrastructure Power Food Allocation Distribution and Marketing of Agriculture Commodities Infrastructure Transport and Road Infrastructure Communication Banking and Financial Services Land Use Irrigation Source	215-229
10	Abbreviation & Sources	230-231
11	Disclaimer	232

Location & Political Map



Administrative Setup

List of Village Panchayat & Intermediate Panchayat (Block) Name - 2011

Village Name	Village Panchayat Name	Intermediate Panchayat Name
Advibhavi	Advibhavi	Kushtagi
Advibhavi	Jumlapur	Kushtagi
Antarthana	Katapur	Kushtagi
Bachinhal	Manedhal	Kushtagi
Badimnhah	Jagir Gadadur	Kushtagi
Balutagi	Mudenoor	Kushtagi
Bandargal	Hulgera	Kushtagi
Banhatti	Mudenoor	Kushtagi
Basapur	Nilogal	Kushtagi
Basapur(M)	Bijakal	Kushtagi
Beelagi	Kabbargi	Kushtagi
Benchamatti	Mudenoor	Kushtagi
Benkanhal	Benkanhal	Kushtagi
Bijakal	Bijakal	Kushtagi
Bilekal	Hanmanhal	Kushtagi
Bisnhal	Hirebannigol	Kushtagi
Bommanhal	Nilogal	Kushtagi
Byalihah	Kordakera	Kushtagi
Chalgera	Chalgera	Kushtagi
Chandragiri	Yerigeri	Kushtagi
Chickgonnagar	Hiregonnagar	Kushtagi
Chickmukrtinhal	Manedhal	Kushtagi
Chicknandihal	Hirebannigol	Kushtagi
Develapur	Advibhavi	Kushtagi
Donnegudda	Hirebannigol	Kushtagi
Dotihal	Dotihal	Kushtagi
Gadchinti	Malgitti	Kushtagi
Ganganhal	Sanganhal	Kushtagi
Ganganhal	Kandakur	Kushtagi

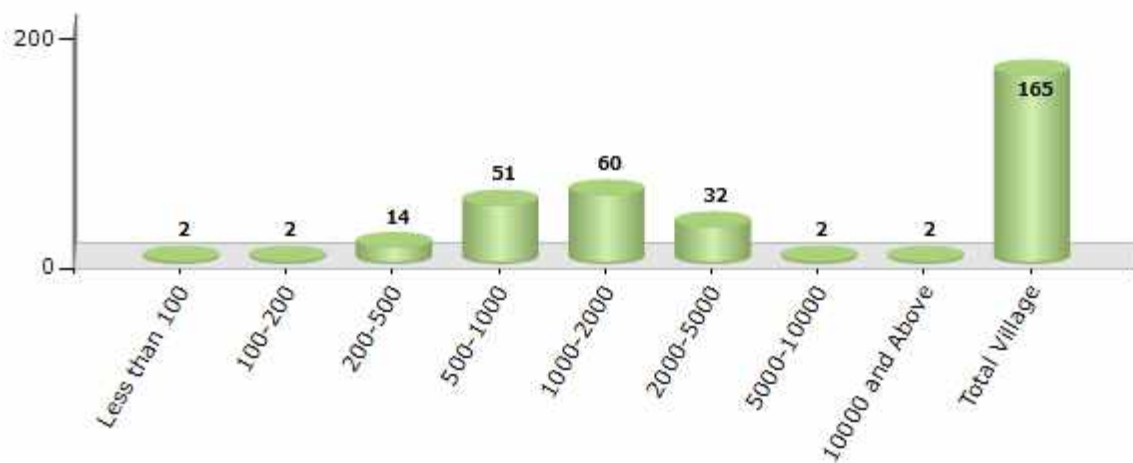
Contd....

Demographic

Number of Villages by Population Size - 2011

Less than 100	100-200	200-500	500-1000	1000-2000	2000-5000	5000-10000	10000 and Above	Total Village
2	2	14	51	60	32	2	2	165

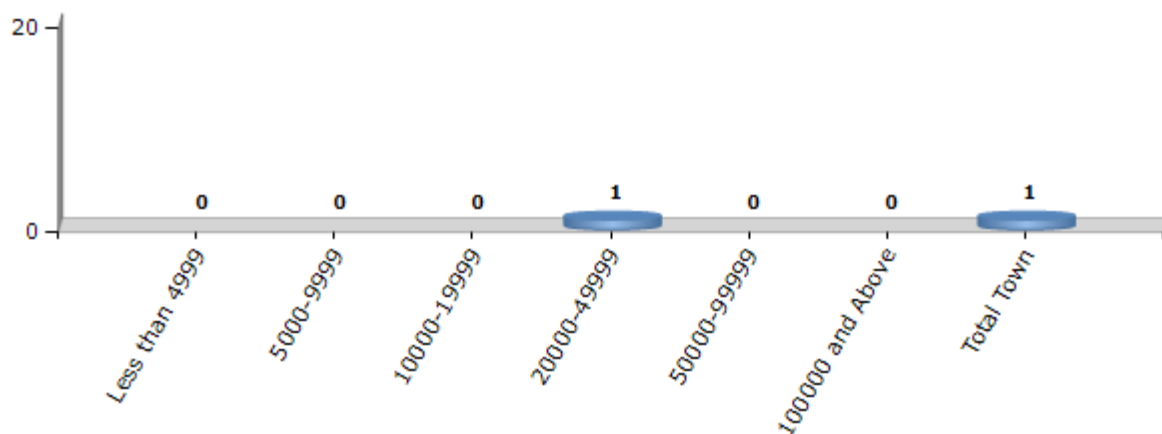
Number of Villages by Population Size - 2011



Number of Towns by Population Size - 2011

Less than 4999	5000-9999	10000-19999	20000-49999	50000-99999	100000 and Above	Total Town
0	0	0	1	0	0	1

Number of Towns by Population Size - 2011

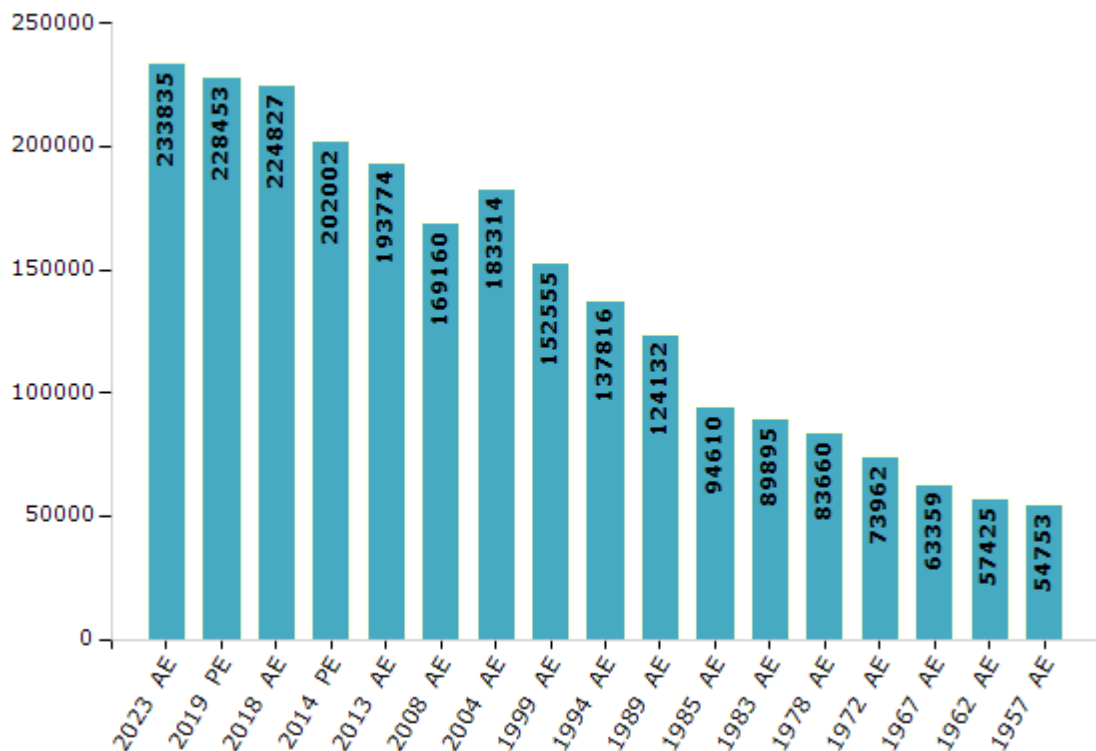


Electoral Features

Electors by Male & Female

Year	Male	Female	Others	Total	Year	Male	Female	Others	Total
2023 AE	117867	115959	9	233835	1999 AE	75617	76938	-	152555
2019 PE	115000	113437	16	228453	1994 AE	67946	69870	-	137816
2018 AE	113607	111210	10	224827	1989 AE	60629	63503	-	124132
2014 PE	102386	99609	7	202002	1985 AE	45588	49022	-	94610
2013 AE	98275	95499	0	193774	1983 AE	49262	40633	-	89895
2009 PE	-	-	-	-	1978 AE	40279	43381	-	83660
2008 AE	85172	83988	-	169160	1972 AE	39521	34441	-	73962
2004 PE	-	-	-	-	1967 AE	-	-	-	63359
2004 AE	91196	92118	-	183314	1962 AE	-	-	-	57425
1999 PE	-	-	-	-	1957 AE	-	-	-	54753

Number of Electors

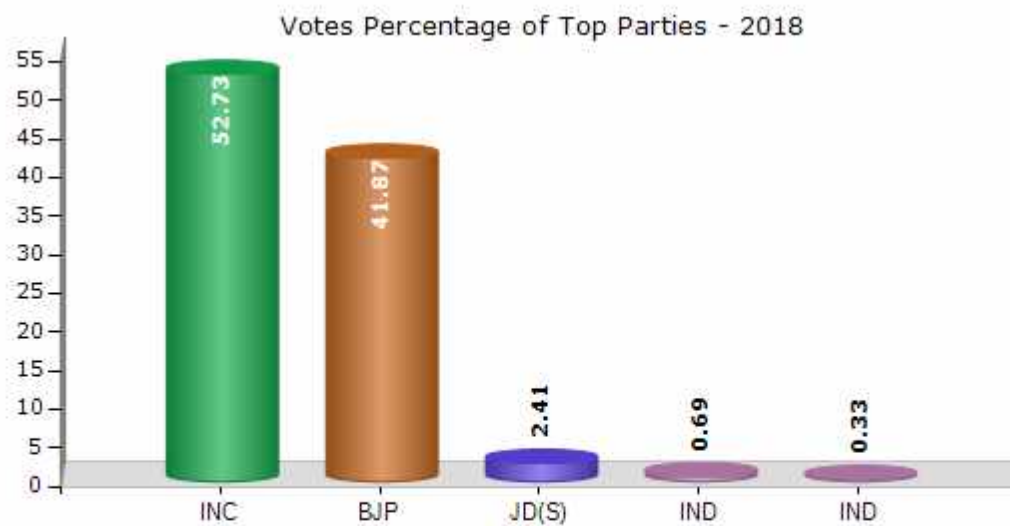


Note : AE : Assembly Election, PE : Assembly Segment of Parliamentary Election

Historical Summary Election Results

Summary Result of Assembly Election - 2018

Candidate Name	Party	Votes	Votes %
Amaregouda Linganagouda Patil Bayyapur	INC	87566	52.73
Doddanagouda Hanamagouda Patil	BJP	69535	41.87
H.C.Neeravari	JD(S)	4002	2.41
Vazeer B Gonal	IND	1152	0.69
Ramanagouda Malipatil	IND	553	0.33
Manjula Mariyappa Madival	INCP	492	0.3
Balraj Yadav	IND	335	0.2
Yallanagouda	RJB	303	0.18
Shivareddy Sahebgouda	HJP	249	0.15
	NOTA	1867	1.12



Polling Station Level Election Results

Number and Name of Polling Stations (PS) (2023)

Number of Polling Stations	Name of Polling Stations	Number of Polling Stations	Name of Polling Stations
1	Govt Senior Primary School Yarigona	22	Government Type Senior Primary School Building Sebinakatti
2	Government Junior Primary School (New Building) Kadur	23	Government Senior Primary School New Building Mudotagi
3	Government Senior Primary School Hoochanur	24	Govt Senior Primary School Devlapur
4	Government Senior Primary School New Building Antarathana	25	Government Higher Primary School Hanamagiri
5	Government Junior Primary School New Building Purtageri	26	Govt Senior Primary School Miyapur
6	Government Junior Primary School (West Right Side) Hoolagera 1	27	Govt Junior Primary School Menasagera
7	Government Junior Primary School (West Left Side) Hoolagera 2	28	Govt Senior Primary School (East) Cadiguppa 1
8	Gram Panchayat Office Hulageri	29	Government Higher Primary School (South Wing) Cadiguppa 2
9	Government Type Senior Primary School (East Wing) Hoolageri	30	Government Junior Primary School Thonsihala
10	Government Type Senior Primary School (South Side) Hoolageri	31	Govt Senior Primary School (East Wing) Gotagi
11	Government Type Senior Primary School (West Wing) New Building Hoolageri	32	Government Higher Primary School (South Wing) Gotagi
12	Government Senior Primary School Bandaragalla	33	Government Higher Primary School (Northern Part) Shiragumpi
13	Govt Senior Primary School Kallagonal	34	Govt Junior Primary School Meguru
14	Government Senior Primary School New Building (East Right Side) Katapura	35	Government Junior Primary School Building Cuddalore
15	Government Senior Primary School New Building (East Left Side) Katapur	36	Government Type Senior Primary School (East Right Side) Mudenur 1
16	Government Model Senior Primary School Building (East Side) Kabbaragi	37	Government Model Senior Primary School Building (North Side) Mudenur
17	Government Model Senior Primary School New Building (West Left Side) Kabbaragi	38	Government Junior Primary School New Building (North Side) Bannatti
18	Government Model Senior Primary School New Building (West Right Side) Kabbaragi	39	Govt Junior Primary School K Benchamatti
19	Govt Senior Primary School Fall	40	Government Senior Primary School Building (West Side) Muddalagundi
20	Government Model Senior Primary School Old Building (West Side) Mannerala	41	Government Junior Primary School Building (North) Adavibhavi
21	Government Model Senior Primary School Building (North Side) Mannerala	42	Government Junior Primary School (East Side) Building Madaradokki

Contd....

Polling Station Level Election Results

Polling Station-wise Votes Secured by Overall Top Five Parties in Kushtagi Assembly in Assembly Election (AE) under Koppal Parliamentary Constituency in Karnataka (2023)

Number of Polling Station	Winner - Doddana Hanama Gouda Patil (BJP)	Runner-up - Amaregouda Lingana Gouda Patil Bayyapur (INC)	3rd - B. Vazeerali Gonal (IND)	4th - Sharanappa Siddappa Kumbar (JD(S))	5th - Kanakappa Malagavi (AAP)	NOTA	Other	Total Votes Secured
36	207	343	4	1	2	7	6	570
37	220	283	5	5	3	3	5	524
38	185	59	5	1	2	4	3	259
39	58	46	0	0	0	0	2	106
40	266	227	10	4	3	7	4	521
41	299	228	6	7	4	8	18	570
42	295	164	0	4	7	3	10	483
43	336	335	2	8	4	7	11	703
44	66	219	1	3	5	3	9	306
45	154	398	2	1	2	5	11	573
46	484	262	12	5	3	7	15	788
47	325	394	11	3	6	10	11	760
48	296	389	10	7	3	4	4	713
49	216	564	7	6	5	14	12	824
50	629	306	21	6	8	8	17	995
51	636	259	14	12	10	8	18	957
52	269	246	3	1	2	2	12	535
53	296	347	3	2	6	3	9	666
54	580	231	13	2	2	6	8	842
55	543	287	4	4	5	3	12	858
56	306	224	6	3	0	4	10	553
57	221	202	8	3	1	5	15	455
58	288	307	2	2	5	3	5	612
59	503	380	9	5	3	5	18	923
60	234	266	2	0	1	12	4	519
61	200	238	1	1	1	4	4	449
62	301	353	0	3	1	3	3	664
63	280	639	3	7	1	9	8	947
64	343	343	0	2	0	4	5	697
65	306	395	3	3	2	8	7	724
66	421	313	4	6	3	1	15	763
67	359	295	4	6	8	7	15	694
68	257	234	2	3	2	7	2	507
69	253	315	5	2	3	2	3	583
70	529	136	6	3	2	2	5	683

Contd....

Polling Station Level Election Results

Winner, Runner-up and 3rd Party Position & Winning Margin According to Polling Stations in Kushtagi Assembly in Assembly Election (AE) under Koppal Parliamentary Constituency in Karnataka (2023)

Polling Station Number	Winner Party	Winner Votes (%)	Runner-up Party	Runner-up Votes (%)	Winning Margin Votes (%)	Third Party	Third Party Votes (%)	Other Votes (%)
71	BJP	291 (60.88)	INC	170 (35.56)	121 (25.32)	JD(S)	6 (1.26)	11 (2.3)
72	BJP	281 (66.9)	INC	131 (31.19)	150 (35.71)	IND (BVG)	3 (0.71)	5 (1.19)
73	BJP	211 (56.27)	INC	156 (41.6)	55 (14.67)	IND (BVG)	4 (1.07)	4 (1.07)
74	INC	311 (55.94)	BJP	222 (39.93)	89 (16.01)	UPJP	5 (0.9)	18 (3.24)
75	INC	338 (58.99)	BJP	224 (39.09)	114 (19.9)	JD(S)	2 (0.35)	9 (1.57)
76	INC	472 (59.75)	BJP	297 (37.59)	175 (22.16)	IND (BVG)	8 (1.01)	13 (1.65)
77	INC	471 (72.46)	BJP	159 (24.46)	312 (48)	IND (BVG)	4 (0.62)	16 (2.46)
78	INC	320 (54.89)	BJP	245 (42.02)	75 (12.87)	IND (BVG)	3 (0.51)	15 (2.57)
79	BJP	591 (71.72)	INC	204 (24.76)	387 (46.96)	IND (BVG)	11 (1.33)	18 (2.18)
80	BJP	384 (55.49)	INC	279 (40.32)	105 (15.17)	IND (BVG)	8 (1.16)	21 (3.03)
81	BJP	275 (48.93)	INC	275 (48.93)	0 (0)	IND (BVG)	4 (0.71)	8 (1.42)
82	BJP	267 (54.83)	INC	210 (43.12)	57 (11.71)	JD(S)	2 (0.41)	8 (1.64)
83	INC	259 (49.52)	BJP	255 (48.76)	4 (0.76)	JD(S)	3 (0.57)	6 (1.15)
84	INC	237 (49.38)	BJP	229 (47.71)	8 (1.67)	JD(S)	4 (0.83)	10 (2.08)
85	INC	300 (52.36)	BJP	244 (42.58)	56 (9.78)	IND (BVG)	7 (1.22)	22 (3.84)
86	INC	258 (52.23)	BJP	228 (46.15)	30 (6.08)	JD(S)	2 (0.4)	6 (1.21)
87	INC	293 (53.27)	BJP	244 (44.36)	49 (8.91)	IND (BVG)	4 (0.73)	9 (1.64)
88	INC	406 (58)	BJP	276 (39.43)	130 (18.57)	KRPP	5 (0.71)	13 (1.86)
89	INC	359 (59.05)	BJP	225 (37.01)	134 (22.04)	JD(S)	4 (0.66)	20 (3.29)
90	BJP	463 (51.62)	INC	389 (43.37)	74 (8.25)	AAP	7 (0.78)	38 (4.24)
91	INC	233 (57.11)	BJP	150 (36.76)	83 (20.35)	KRPP	13 (3.19)	12 (2.94)
92	INC	476 (59.72)	BJP	292 (36.64)	184 (23.08)	KRPP	8 (1)	21 (2.63)
93	BJP	445 (70.41)	INC	157 (24.84)	288 (45.57)	IND (BVG)	8 (1.27)	22 (3.48)
94	BJP	364 (75.52)	INC	102 (21.16)	262 (54.36)	JD(S)	4 (0.83)	12 (2.49)
95	BJP	287 (51.9)	INC	239 (43.22)	48 (8.68)	IND (BVG)	10 (1.81)	17 (3.07)
96	INC	265 (51.16)	BJP	227 (43.82)	38 (7.34)	IND (BVG)	7 (1.35)	19 (3.67)
97	BJP	413 (50.12)	INC	395 (47.94)	18 (2.18)	IND (BVG)	2 (0.24)	14 (1.7)
98	INC	418 (52.58)	BJP	360 (45.28)	58 (7.3)	IND (SC)	4 (0.5)	13 (1.64)
99	INC	527 (59.35)	BJP	328 (36.94)	199 (22.41)	IND (BVG)	9 (1.01)	24 (2.7)
100	INC	276 (57.02)	BJP	200 (41.32)	76 (15.7)	IND (BVG)	2 (0.41)	6 (1.24)
101	BJP	419 (50.48)	INC	366 (44.1)	53 (6.38)	JD(S)	6 (0.72)	39 (4.7)
102	BJP	331 (60.96)	INC	194 (35.73)	137 (25.23)	IND (BVG)	6 (1.1)	12 (2.21)
103	INC	424 (51.83)	BJP	367 (44.87)	57 (6.96)	IND (BVG)	6 (0.73)	21 (2.57)
104	INC	325 (59.41)	BJP	195 (35.65)	130 (23.76)	JD(S)	6 (1.1)	21 (3.84)
105	INC	450 (59.84)	BJP	279 (37.1)	171 (22.74)	AAP	3 (0.4)	20 (2.66)

Contd....

Socio-Economic Amenities - Rural

Access to Education Facilities

Particulars	Number of Village (% of Population)				
	Available	Not Available	If Not Available (Distance of Nearest Facility)		
			A	B	C
Govt. Primary School	159 (96)	6 (4)	4 (3)	0 (0)	0 (0)
Private Primary School	35 (17)	130 (83)	1 (1)	1 (0)	0 (0)
Govt. Middle School	151 (92)	14 (8)	7 (3)	4 (2)	0 (0)
Private Middle School	18 (10)	147 (90)	2 (2)	1 (0)	0 (0)
Govt. Secondary School	51 (27)	114 (73)	54 (40)	46 (25)	7 (2)
Private Secondary School	7 (5)	158 (95)	1 (0)	1 (0)	0 (0)
Govt. Senior Secondary School	6 (8)	159 (92)	5 (4)	29 (17)	19 (8)
Private Senior Secondary School	14 (12)	151 (88)	13 (8)	46 (26)	34 (24)
Govt. Arts and Science Degree College	0 (0)	165 (100)	1 (0)	7 (4)	30 (19)
Private Arts and Science Degree College	5 (1)	160 (99)	9 (7)	39 (28)	74 (42)
Govt. Engineering College	0 (0)	165 (100)	0 (0)	0 (0)	0 (0)
Private Engineering College	0 (0)	165 (100)	0 (0)	3 (2)	162 (98)
Govt. Medicine College	0 (0)	165 (100)	0 (0)	0 (0)	0 (0)
Private Medicine College	0 (0)	165 (100)	13 (7)	27 (21)	125 (71)
Govt. Management Institute	0 (0)	165 (100)	0 (0)	1 (0)	17 (7)
Private Management Institute	0 (0)	165 (100)	0 (0)	7 (6)	111 (60)
Govt. Polytechnic	0 (0)	165 (100)	5 (3)	18 (15)	126 (73)
Private Polytechnic	0 (0)	165 (100)	0 (0)	2 (3)	14 (7)
Govt. Vocational Training School/ITI	1 (6)	164 (94)	10 (6)	40 (26)	76 (36)
Private Vocational Training School/ITI	4 (8)	161 (92)	3 (1)	13 (7)	18 (9)
Govt. Non Formal Training Centre	0 (0)	165 (100)	5 (3)	18 (15)	122 (66)
Private Non Formal Training Centre	1 (6)	164 (94)	1 (0)	3 (3)	15 (7)
Govt. School For Disabled	1 (1)	164 (99)	2 (2)	8 (3)	148 (91)
Private School For Disabled	0 (0)	165 (100)	0 (0)	2 (2)	4 (1)
Government Others	3 (13)	162 (87)	5 (3)	20 (17)	137 (67)
Private Others	0 (0)	165 (100)	0 (0)	0 (0)	0 (0)

Note : Distance A : Less than 5 km; B : Between 5-10 km; C : 10+ km.; Source : Data Analysis is based on 2011 Census.

DISCLAIMER

The Terms of Use and Disclaimer of Datanet India Private Limited (hereinafter referred to as "Datanet") for use of this analysis report of **Kushtagi Assembly Constituency (Kushtagi Vidhan Sabha)** :-

1. **Assembly Factbook™** is a Registered Trade Mark owned by Datanet.
2. All the maps are sketched and graphical representation only and have not been drawn to the scale and also not to represent the actual geographical area or boundary of the unit.
3. The data for the aforesaid analysis is based on authentic sources and has been culled from the various publications of Census, CSO and NSSO for district and block level data, various central and state government departments, Central & State Elections Commissions and the concerned Returning Officers' releases, Electoral Rolls, Election results and allied publications, internal assessment, surveys, estimates and analysis. Therefore, certain adjustment of data at micro level may have been done to arrive closer to the macro data.
4. Data have been provided on an "As Is" and "As AVAILABLE" basis
5. The colours shown in the maps or diagram and charts of a particular party, alliance or AC are indicative and do not represent them.
6. This publication which includes maps, sheets, graphs and data would be the property under copyright of Datanet only. The user may use these for its internal study, analysis and research purposes. It's public display, re-selling or any commercial uses by the user are not allowed.
7. Datanet has taken due care and caution in compilation and processing of data and allied information, but does not guarantee the accuracy, adequacy or completeness of any information/analysis and will be not responsible for any errors or omissions or for the results obtained from the use of such information/analysis.
8. All the contents for the publication have been culled from various authentic sources and Datanet reasonably believes such sources to be reliable, but does not make any representations, express or implied as to the accuracy or fitness of use of such information. The information or contents of the information/analysis do not constitute advice and should not be relied upon in making (or refraining from making) any decision. Any reliance placed upon the information provided by Datanet is the sole responsibility and strictly at the user's risk.
9. In no event will Datanet be liable for any damages (including, without limitation, damages for loss of business projects, or loss of profits) arising in contract, tort or otherwise from the use of or inability to use any of its contents, or from any action taken (or refrained from being taken) as a result of using the analysis or any of its contents. Datanet its directors, owners, editors, officials, employees, distributor and agents or any associate will not be liable for any errors in the information contained or any consequences arising from the use of the contents of the provided information/analysis.
10. If any provision of these terms and conditions is held invalid or illegal or unenforceable for any reason by any court of competent jurisdiction, such provision shall be severed and the remainder of provisions of the terms and conditions shall continue in full force and effect as if the Term of Use had been executed with the invalid, illegal or unenforceable provision eliminated.
11. If there are any discrepancies in the information provided, please bring it to attention of Datanet for suitable rectification measures.

Buy Online This Complete Book At
Datanet India eBooks Store

www.indiastatpublications.com

or go directly at

[http://www.indiastatpublications.com/
Assembly_factbook/Karnataka/Koppal/ Kushtagi](http://www.indiastatpublications.com/Assembly_factbook/Karnataka/Koppal/Kushtagi)

 **indiastat**elections

ISBN - 978-93-5802-095-3



9 789358 020953