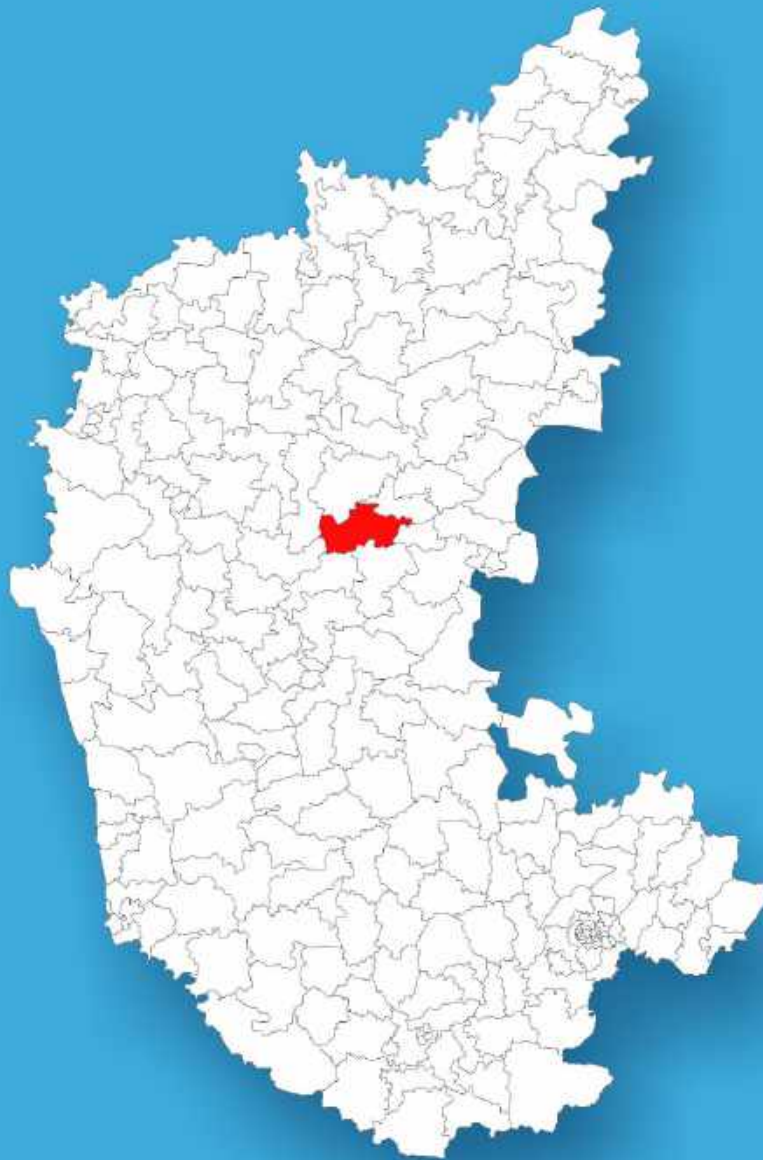




Karnataka

# Assembly Factbook™

Koppal Assembly Constituency



Key Electoral Data of Koppal  
Assembly Constituency (Vidhan Sabha)

Karnataka

# Assembly Factbook™

Koppal Assembly Constituency



Koppal Vidhan Sabha

## **Editor & Director**

Dr. R.K. Thukral

## **Research Editor**

Dr. Shafeeq Rahman

## **Compiled, Researched and Published by Datanet India Pvt. Ltd.**

D-100, 1st Floor,

Okhla Industrial Area, Phase-I,

New Delhi- 110020.

Ph.: 91-11- 43580781-84

Email : support@indiastatpublications.com

Website : <http://www.indiastatelections.com>

## **Online Book Store :**

[www.indiastatpublications.com](http://www.indiastatpublications.com)

**Report No. :** AFB/KA-064-0125

**ISBN :** 978-93-5802-115-8

**First Edition :** January, 2018

**Eighth Updated Edition :** January, 2025

**Price :** Rs.11500/-

US\$ 310

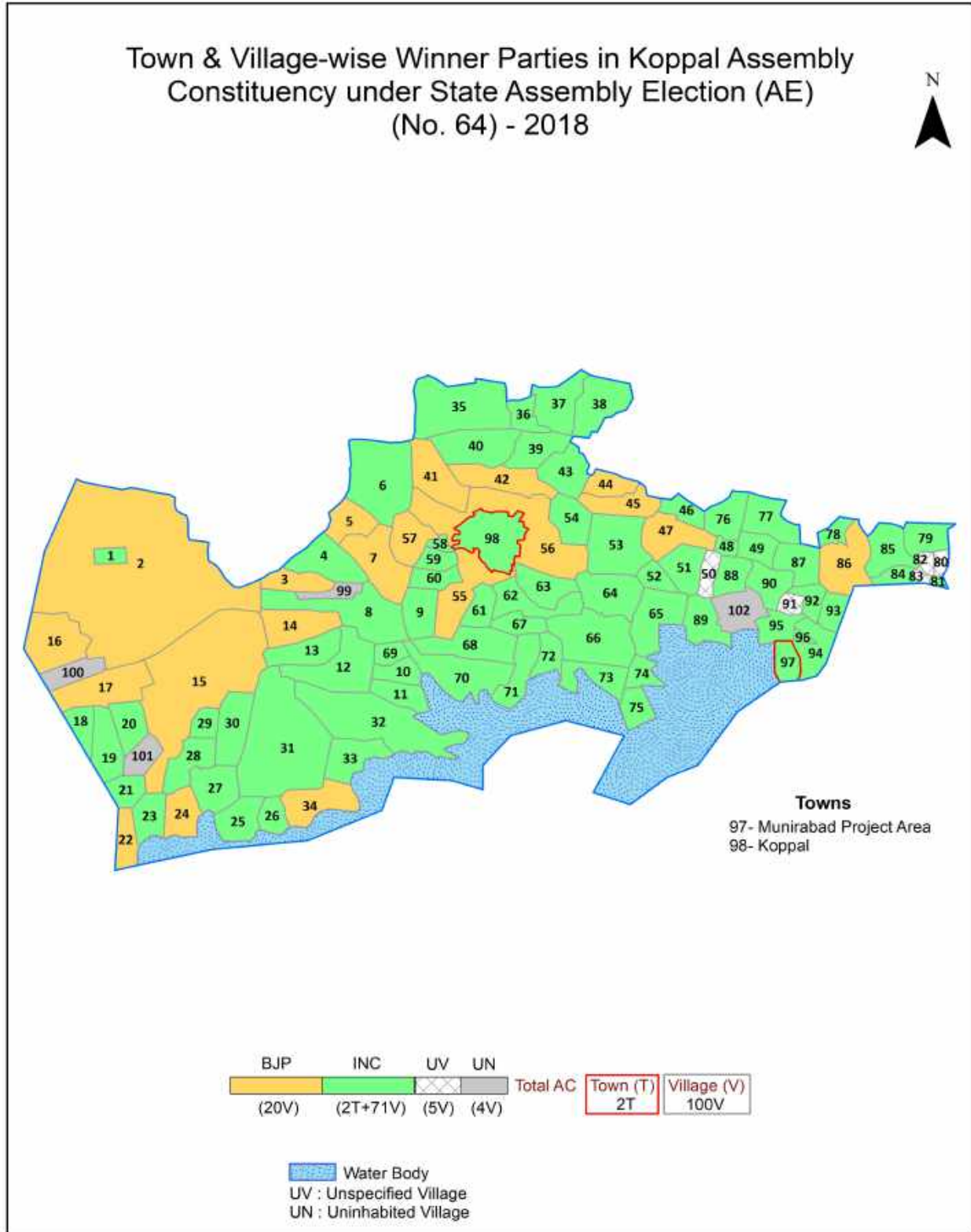
## **© Datanet India Pvt. Ltd.**

All rights reserved. No part of this book may be reproduced, stored in a retrieval system or transmitted in any form or by any means, mechanical photocopying, photographing, scanning, recording or otherwise without the prior written permission of the publisher. Please refer to Disclaimer at page no. 235 for the use of this publication.

Printed in India

No.	Particulars	Page No.
	<b>Introduction</b>	
1	Assembly Constituency - (Vidhan Sabha) at a Glance   Features of Assembly as per Delimitation Commission of India (2008)	1-2
	<b>Location and Political Maps</b>	
2	Location Map   Boundaries of Assembly Constituency - (Vidhan Sabha) in District   Boundaries of Assembly Constituency under Parliamentary Constituency - (Lok Sabha)   Town & Village-wise Winner Parties- 2024, 2023, 2019, 2018, 2014, 2013 and 2009	3-11
	<b>Administrative Setup (2011)</b>	
3	District   Sub-district   Towns   Villages   Inhabited Villages   Uninhabited Villages   Village Panchayat   Intermediate Panchayat	12-18
	<b>Demographics (2011)</b>	
4	Population   Households   Rural/Urban Population   Towns and Villages by Population Size   Sex Ratio (Total & 0-6 Years)   Religious Population   Social Population   Literacy Rate	19-20
	<b>Electoral Features</b>	
5	Important Dates of Last Elections Held   Electors by Gender   Service Electors   Voters   Voters Turnout   Polling Stations & Average Number of Electors per Polling Station   Electors by Age Group   Present Elected Representatives	21-26
	<b>Historical Summary Election Results</b>	
6	Vote Share of Major Parties   Winning Margin (Number & Percentage)   Polarity of Parties   Summary Result of Assembly Segment of Parliamentary Elections 2024, 2019, 2014, 2009, 2004 and 1999   Summary Result of Assembly Elections 2023, 2018, 2013, 2008, 2004, 1999, 1994, 1989, 1985, 1983, 1978, 1972, 1967, 1962 and 1957	27-50
	<b>Polling Station Level Election Results</b>	
7	Name and Number of Polling Station 2024, 2023, 2019, 2018, 2014, 2013 and 2009   Polling Station-wise Electors, Voters & Voters Turnout 2024, 2023, 2019, 2018, 2014, 2013 and 2009   Polling Station wise Elections Results 2024, 2023, 2019, 2018, 2014, 2013 and 2009	51-215
	<b>Share of Assembly Constituency</b>	
8	Share of Assembly Constituency - (Vidhan Sabha) in State, District and Parliamentary Constituency - (Lok Sabha)	216
	<b>Socio-Economic Amenities (2011)</b>	
9	Access to Administrative Units   Agricultural, Manufacturing and Industrial Commodities   Demographic Indicators   Education   Health & Manpower   Drinking Water Supply   Sanitation   Entertainment and Recreations Infrastructure   Power   Food Allocation Distribution and Marketing of Agriculture Commodities Infrastructure   Transport and Road Infrastructure   Communication   Banking and Financial Services   Land Use   Irrigation Source	218-232
10	<b>Abbreviation &amp; Sources</b>	233-234
11	<b>Disclaimer</b>	235

Location & Political Map



## Administrative Setup

### List of Village Panchayat & Intermediate Panchayat (Block) Name - 2011

Village Name	Village Panchayat Name	Intermediate Panchayat Name
Achalapur	Shivpur	Koppal
Agalkera	Agalkera	Koppal
Allanagar	Hireboganhal	Koppal
Alwandi	Alwandi	Koppal
Attivatti	Shivpur	Koppal
Ayodhya	Shivpur	Koppal
Bahaddurbandi	Bahaddurbandi	Koppal
Bandiharlapur	Bandiharlapur	Koppal
Basapur	Ginigera	Koppal
Basapur	Bandiharlapur	Koppal
Belgatti	Hatti	Koppal
Belur	Katarkigudlanur	Koppal
Betgera	Betageri	Koppal
Bevinhalli	Hitnal	Koppal
Bhairapur	Bochanhalli	Koppal
Bikanhalli	Bisarhalli	Koppal
Bisarhalli	Bisarhalli	Koppal
Bochanhalli	Bochanhalli	Koppal
Budihal	Hiresindogi	Koppal
Bullapur	Agalkera	Koppal
Chikboganhal	Hireboganhal	Koppal
Chiksindogi	Kolur	Koppal
Chilwadgi	Ojanhalli	Koppal
Chukankal	Bahaddurbandi	Koppal
Dadegal	Kolur	Koppal
Devlapur	Madinur	Koppal
Dombarhalli	Katarkigudlanur	Koppal
Gabbur	Guldahalli	Koppal
Ghatreddihal	Hatti	Koppal

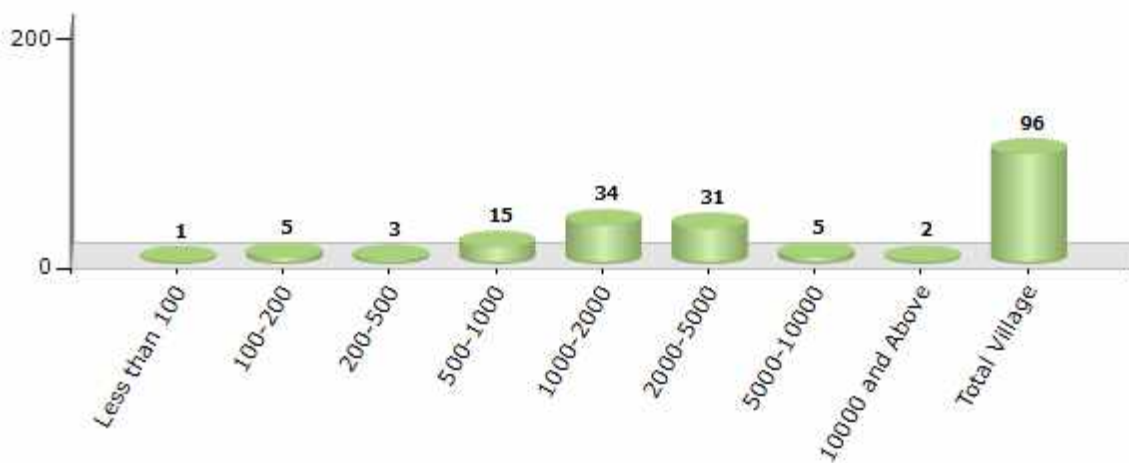
Contd....

## Demographic

### Number of Villages by Population Size - 2011

Less than 100	100-200	200-500	500-1000	1000-2000	2000-5000	5000-10000	10000 and Above	Total Village
1	5	3	15	34	31	5	2	96

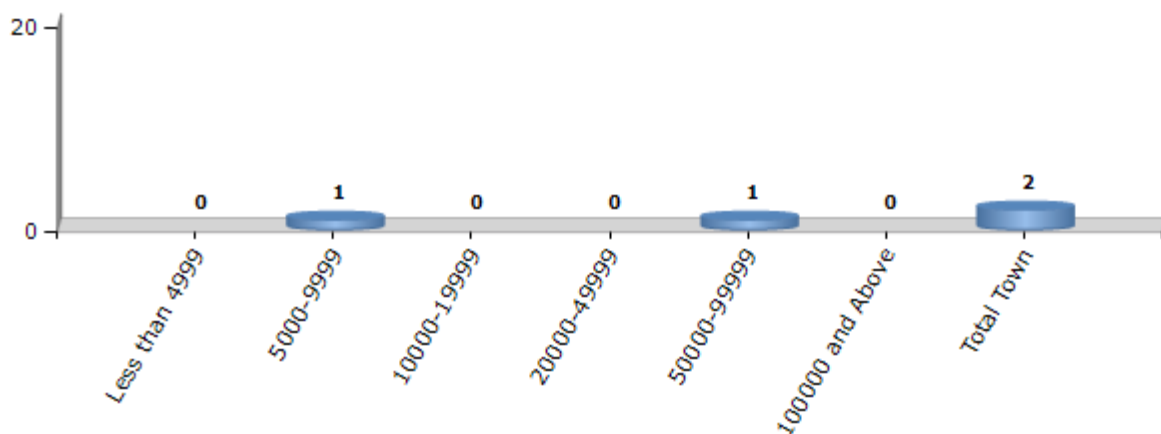
Number of Villages by Population Size - 2011



### Number of Towns by Population Size - 2011

Less than 4999	5000-9999	10000-19999	20000-49999	50000-99999	100000 and Above	Total Town
0	1	0	0	1	0	2

Number of Towns by Population Size - 2011

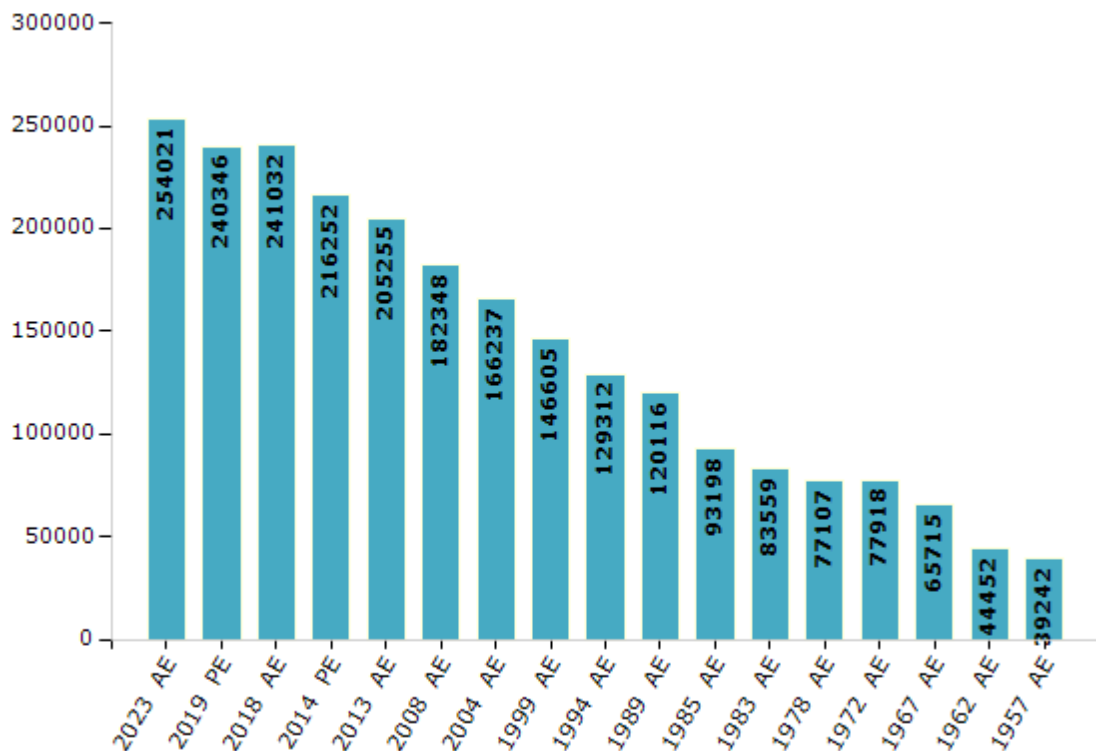


## Electoral Features

### Electors by Male & Female

Year	Male	Female	Others	Total	Year	Male	Female	Others	Total
2023 AE	126042	127967	12	254021	1999 AE	73457	73148	-	146605
2019 PE	119941	120396	9	240346	1994 AE	64238	65074	-	129312
2018 AE	120401	120616	15	241032	1989 AE	60026	60090	-	120116
2014 PE	109121	107117	14	216252	1985 AE	46058	47140	-	93198
2013 AE	103957	101298	0	205255	1983 AE	42151	41408	-	83559
2009 PE	-	-	-	-	1978 AE	38269	38838	-	77107
2008 AE	91313	91035	-	182348	1972 AE	39913	38005	-	77918
2004 PE	-	-	-	-	1967 AE	-	-	-	65715
2004 AE	83233	83004	-	166237	1962 AE	-	-	-	44452
1999 PE	-	-	-	-	1957 AE	-	-	-	39242

Number of Electors



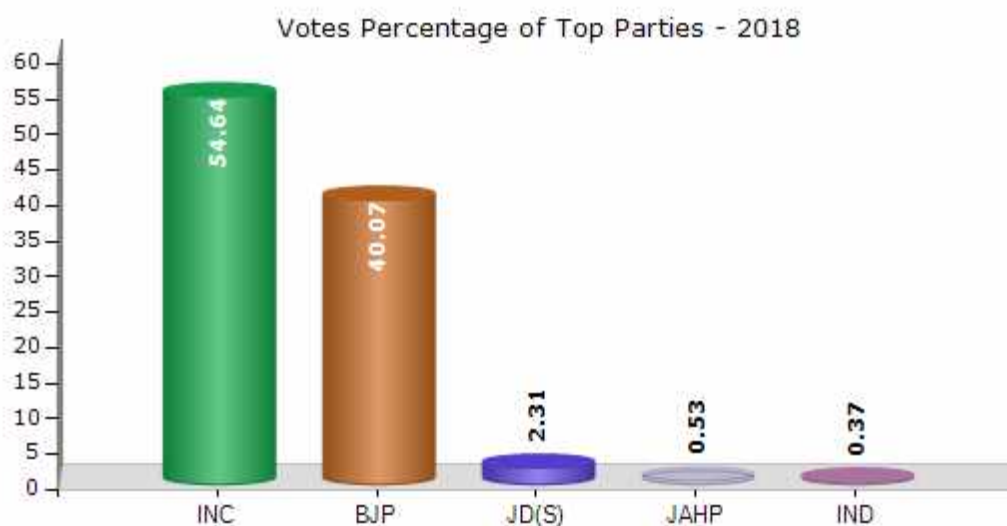
Note : AE : Assembly Election, PE : Assembly Segment of Parliamentary Election



## Historical Summary Election Results

### Summary Result of Assembly Election - 2018

Candidate Name	Party	Votes	Votes %
K. Raghavendra Basavaraj Hitnal	INC	98783	54.64
Amaresh Sanganna Karadi	BJP	72432	40.07
K. M. Syed	JD(S)	4185	2.31
Manjunath Gavisiddappa Palled	JAHP	966	0.53
Siddaramappa Bharamappa Doddamani (Kavalur)	IND	672	0.37
Hanumesh. G. Myagalamani	CPIM	602	0.33
Sanjay	IND	561	0.31
Pampapati. Rati	IND	515	0.28
Sureshgouda Somanagouda Patil	IND	359	0.2
Hadapad Mallikarjuna Nijagunappa	IND	253	0.14
	NOTA	1454	0.8



## Polling Station Level Election Results

### Number and Name of Polling Stations (PS) (2023)

Number of Polling Stations	Name of Polling Stations	Number of Polling Stations	Name of Polling Stations
1	Government Senior Primary School Building Gudgeri	22	Government Girls Model Senior Primary School Building (West Side) Kavaloor
2	Government Senior Primary School Building (North Side Left Corner) Handral	23	Government Girls Model Senior Primary School Building (East Side) Kavaloor
3	Government Senior Primary School Building (North Right Corner) Handrala	24	Government Senior Primary School Building (Dp Ep) Sc/ St Colony Kavaloor
4	Government Senior Primary School Building Fund	25	Gram Panchayat Office New Building Kavaloor
5	Government Senior Primary School New Building (West Side) Vadaganala	26	Government Senior Primary School Building Murlapur.
6	Government Senior Primary School New Building (East Side) Vadganala	27	Government Senior Primary School Building Ghattirddihal
7	Government Model Senior Primary School Building (South Side) Halagera	28	Gram Panchayat Office Building Alavandi-1
8	Government Model Senior Primary School Building (North Side) Halagera	29	Government Central Senior Primary School Building (West Side) Alawandi
9	Government Model Senior Primary School Building (East Side) Halagera	30	Government Central Senior Primary School Building (North Side) Alawandi
10	Government Senior Primary School Building (East Wing) Madinoor	31	Government Central Senior Primary School Building (East Side) Alawandi
11	Government Senior Primary School Building (West) Madinur	32	Govt Senior Primary School Building Sc Colony Alavandi
12	Government Senior Primary School Building (West Side) Naregal	33	Shri Siddeshwar Samyukta Undergraduate College Building (East Front) Alavandi
13	Government Senior Primary School Building East Side Naregal	34	Shri Siddeshwar Samyukta Undergraduate College Building (West Wing) Alavandi
14	Government Senior Primary School Building Yatnatti	35	Sri Siddeshwar Compound Undergraduate College Building (South Side) Alavandi
15	Government Senior Primary School Building Dadegal	36	Government Senior Primary School Building (North Side) Mainalli
16	Government Senior Primary School Building Kollore	37	Government Senior Primary School Building (East Side) Mainalli
17	Government High School Building Kollore	38	Karnataka Public School Building (Government Type Senior Primary School) Hiresindogi
18	Government Junior Primary School Building Katralli	39	Karnataka Public School (East Side) Hiresindogi
19	Boys Government Model Senior Primary School Building (East Side) Kavaloor	40	Karnataka Public School West Wing Hiresindogi
20	Boys Government Model Senior Primary School Building (North Side) Kavaloor	41	Government Junior Primary School Building Gunnalli
21	Boys Government Model Senior Primary School Building (West Wing) Kavaloor	42	Government Senior Primary School Building Horathatna

Contd....

## Polling Station Level Election Results

### Polling Station-wise Votes Secured by Overall Top Five Parties in Koppal Assembly in Assembly Election (AE) under Koppal Parliamentary Constituency in Karnataka (2023)

Number of Polling Station	Winner - K. Raghavendra Basavaraj Hitnal (INC)	Runner-up - Karadi Manjula (BJP)	3rd - C.V. Chandra Shekar (JD(S))	4th - M.K. Saheb Nagesha Nahalli (AAP)	5th - Adavi Hanumappa Godachalli (KRS)	NOTA	Other	Total Votes Secured
36	161	330	120	2	1	3	6	623
37	207	329	198	1	0	9	14	758
38	165	232	427	1	1	7	8	841
39	491	164	146	5	5	6	10	827
40	474	170	287	4	5	10	4	954
41	301	167	125	2	2	0	6	603
42	264	190	229	4	1	4	9	701
43	516	260	118	6	2	2	9	913
44	398	381	133	4	6	11	17	950
45	373	297	110	2	3	5	6	796
46	181	213	113	4	0	2	9	522
47	242	374	149	2	3	13	7	790
48	252	218	83	4	2	3	5	567
49	181	231	107	7	0	9	8	543
50	263	427	121	3	0	9	6	829
51	243	434	97	2	0	4	6	786
52	333	489	108	5	3	2	13	953
53	223	246	62	1	0	1	2	535
54	345	432	125	3	1	4	10	920
55	282	317	224	6	2	11	8	850
56	174	226	120	2	1	3	8	534
57	187	126	64	5	0	1	3	386
58	454	473	166	4	2	9	8	1116
59	493	129	173	2	2	8	5	812
60	228	103	90	4	2	6	3	436
61	699	403	67	8	3	4	9	1193
62	211	106	42	2	0	2	5	368
63	244	223	105	2	2	3	2	581
64	201	283	177	3	1	11	7	683
65	81	83	117	0	1	4	4	290
66	360	244	181	7	3	7	10	812
67	129	419	168	2	1	0	2	721
68	250	279	245	4	2	5	9	794
69	32	151	13	0	1	1	1	199
70	489	212	126	7	2	8	9	853

Contd....

## Polling Station Level Election Results

### Winner, Runner-up and 3rd Party Position & Winning Margin According to Polling Stations in Koppal Assembly in Assembly Election (AE) under Koppal Parliamentary Constituency in Karnataka (2023)

Polling Station Number	Winner Party	Winner Votes (%)	Runner-up Party	Runner-up Votes (%)	Winning Margin Votes (%)	Third Party	Third Party Votes (%)	Other Votes (%)
71	INC	285 (43.58)	JD(S)	204 (31.19)	81 (12.39)	BJP	134 (20.49)	31 (4.74)
72	BJP	293 (49.08)	INC	225 (37.69)	68 (11.39)	JD(S)	64 (10.72)	15 (2.51)
73	INC	342 (51.58)	BJP	228 (34.39)	114 (17.19)	JD(S)	73 (11.01)	20 (3.02)
74	INC	383 (51.2)	BJP	210 (28.07)	173 (23.13)	JD(S)	138 (18.45)	17 (2.27)
75	INC	319 (53.26)	BJP	175 (29.22)	144 (24.04)	JD(S)	90 (15.03)	15 (2.5)
76	BJP	146 (36.5)	JD(S)	125 (31.25)	21 (5.25)	INC	114 (28.5)	15 (3.75)
77	INC	187 (50.27)	JD(S)	93 (25)	94 (25.27)	BJP	87 (23.39)	5 (1.34)
78	INC	410 (53.74)	JD(S)	171 (22.41)	239 (31.33)	BJP	151 (19.79)	31 (4.06)
79	INC	455 (54.62)	JD(S)	181 (21.73)	274 (32.89)	BJP	178 (21.37)	19 (2.28)
80	INC	501 (52.35)	JD(S)	285 (29.78)	216 (22.57)	BJP	149 (15.57)	22 (2.3)
81	INC	443 (59.15)	BJP	150 (20.03)	293 (39.12)	JD(S)	139 (18.56)	17 (2.27)
82	INC	747 (70.6)	BJP	214 (20.23)	533 (50.37)	JD(S)	84 (7.94)	13 (1.23)
83	JD(S)	322 (48.2)	INC	172 (25.75)	150 (22.45)	BJP	155 (23.2)	19 (2.84)
84	JD(S)	272 (40.24)	BJP	243 (35.95)	29 (4.29)	INC	138 (20.41)	23 (3.4)
85	INC	412 (53.09)	BJP	177 (22.81)	235 (30.28)	JD(S)	164 (21.13)	23 (2.96)
86	INC	261 (35.85)	BJP	255 (35.03)	6 (0.82)	JD(S)	198 (27.2)	14 (1.92)
87	JD(S)	284 (40.75)	INC	261 (37.45)	23 (3.3)	BJP	135 (19.37)	17 (2.44)
88	INC	397 (70.14)	BJP	115 (20.32)	282 (49.82)	JD(S)	45 (7.95)	9 (1.59)
89	INC	389 (46.87)	JD(S)	264 (31.81)	125 (15.06)	BJP	136 (16.39)	41 (4.94)
90	INC	408 (59.91)	JD(S)	140 (20.56)	268 (39.35)	BJP	120 (17.62)	13 (1.91)
91	INC	267 (49.91)	JD(S)	148 (27.66)	119 (22.25)	BJP	111 (20.75)	9 (1.68)
92	INC	422 (60.98)	JD(S)	126 (18.21)	296 (42.77)	BJP	125 (18.06)	19 (2.75)
93	INC	360 (59.6)	BJP	136 (22.52)	224 (37.08)	JD(S)	92 (15.23)	16 (2.65)
94	BJP	199 (42.8)	INC	149 (32.04)	50 (10.76)	JD(S)	112 (24.09)	5 (1.08)
95	INC	446 (55.27)	BJP	219 (27.14)	227 (28.13)	JD(S)	132 (16.36)	10 (1.24)
96	INC	209 (57.1)	BJP	85 (23.22)	124 (33.88)	JD(S)	65 (17.76)	7 (1.91)
97	INC	395 (66.61)	BJP	130 (21.92)	265 (44.69)	JD(S)	50 (8.43)	18 (3.04)
98	INC	481 (59.38)	BJP	209 (25.8)	272 (33.58)	JD(S)	110 (13.58)	10 (1.23)
99	INC	752 (77.05)	BJP	111 (11.37)	641 (65.68)	JD(S)	89 (9.12)	24 (2.46)
100	INC	473 (50.97)	BJP	236 (25.43)	237 (25.54)	JD(S)	201 (21.66)	18 (1.94)
101	INC	319 (39.43)	BJP	301 (37.21)	18 (2.22)	JD(S)	178 (22)	11 (1.36)
102	BJP	275 (34.63)	INC	263 (33.12)	12 (1.51)	JD(S)	240 (30.23)	16 (2.02)
103	INC	432 (47.73)	BJP	262 (28.95)	170 (18.78)	JD(S)	191 (21.1)	20 (2.21)
104	INC	342 (67.99)	BJP	92 (18.29)	250 (49.7)	JD(S)	64 (12.72)	5 (0.99)
105	BJP	374 (39.91)	INC	369 (39.38)	5 (0.53)	JD(S)	178 (19)	16 (1.71)

Contd....

## Socio-Economic Amenities - Rural

### Access to Education Facilities

Particulars	Number of Village (% of Population)				
	Available	Not Available	If Not Available (Distance of Nearest Facility)		
			A	B	C
Govt. Primary School	92 (95)	4 (5)	1 (1)	3 (5)	0 (0)
Private Primary School	16 (16)	80 (84)	0 (0)	0 (0)	0 (0)
Govt. Middle School	84 (82)	12 (18)	2 (9)	5 (6)	0 (0)
Private Middle School	10 (8)	86 (92)	4 (3)	0 (0)	0 (0)
Govt. Secondary School	25 (24)	71 (76)	25 (23)	34 (41)	7 (6)
Private Secondary School	4 (4)	92 (96)	1 (1)	2 (1)	0 (0)
Govt. Senior Secondary School	6 (5)	90 (95)	6 (5)	18 (24)	26 (23)
Private Senior Secondary School	7 (7)	89 (93)	3 (2)	25 (27)	5 (7)
Govt. Arts and Science Degree College	0 (0)	96 (100)	2 (1)	10 (8)	17 (19)
Private Arts and Science Degree College	2 (3)	94 (97)	4 (11)	30 (28)	31 (31)
Govt. Engineering College	0 (0)	96 (100)	0 (0)	1 (1)	5 (4)
Private Engineering College	0 (0)	96 (100)	0 (0)	2 (1)	88 (94)
Govt. Medicine College	0 (0)	96 (100)	1 (1)	3 (2)	3 (3)
Private Medicine College	0 (0)	96 (100)	6 (10)	22 (17)	61 (67)
Govt. Management Institute	0 (0)	96 (100)	0 (0)	0 (0)	1 (2)
Private Management Institute	3 (10)	93 (90)	6 (5)	26 (23)	56 (58)
Govt. Polytechnic	1 (0)	95 (100)	6 (12)	38 (32)	49 (48)
Private Polytechnic	0 (0)	96 (100)	1 (2)	0 (0)	1 (5)
Govt. Vocational Training School/ITI	0 (0)	96 (100)	7 (13)	36 (30)	47 (47)
Private Vocational Training School/ITI	3 (9)	93 (91)	0 (0)	1 (1)	2 (0)
Govt. Non Formal Training Centre	1 (3)	95 (97)	7 (13)	35 (29)	44 (41)
Private Non Formal Training Centre	0 (0)	96 (100)	0 (0)	1 (0)	8 (14)
Govt. School For Disabled	0 (0)	96 (100)	7 (13)	22 (20)	60 (55)
Private School For Disabled	0 (0)	96 (100)	0 (0)	0 (0)	7 (12)
Government Others	3 (17)	93 (83)	6 (4)	35 (25)	50 (47)
Private Others	2 (7)	94 (93)	0 (0)	0 (0)	0 (0)

Note : Distance A : Less than 5 km; B : Between 5-10 km; C : 10+ km.; Source : Data Analysis is based on 2011 Census.

## DISCLAIMER

The Terms of Use and Disclaimer of Datanet India Private Limited (hereinafter referred to as "Datanet") for use of this analysis report of **Koppal Assembly Constituency (Koppal Vidhan Sabha)** :-

1. **Assembly Factbook™** is a Registered Trade Mark owned by Datanet.
2. All the maps are sketched and graphical representation only and have not been drawn to the scale and also not to represent the actual geographical area or boundary of the unit.
3. The data for the aforesaid analysis is based on authentic sources and has been culled from the various publications of Census, CSO and NSSO for district and block level data, various central and state government departments, Central & State Elections Commissions and the concerned Returning Officers' releases, Electoral Rolls, Election results and allied publications, internal assessment, surveys, estimates and analysis. Therefore, certain adjustment of data at micro level may have been done to arrive closer to the macro data.
4. Data have been provided on an "As Is" and "As AVAILABLE" basis
5. The colours shown in the maps or diagram and charts of a particular party, alliance or AC are indicative and do not represent them.
6. This publication which includes maps, sheets, graphs and data would be the property under copyright of Datanet only. The user may use these for its internal study, analysis and research purposes. It's public display, re-selling or any commercial uses by the user are not allowed.
7. Datanet has taken due care and caution in compilation and processing of data and allied information, but does not guarantee the accuracy, adequacy or completeness of any information/analysis and will be not responsible for any errors or omissions or for the results obtained from the use of such information/analysis.
8. All the contents for the publication have been culled from various authentic sources and Datanet reasonably believes such sources to be reliable, but does not make any representations, express or implied as to the accuracy or fitness of use of such information. The information or contents of the information/analysis do not constitute advice and should not be relied upon in making (or refraining from making) any decision. Any reliance placed upon the information provided by Datanet is the sole responsibility and strictly at the user's risk.
9. In no event will Datanet be liable for any damages (including, without limitation, damages for loss of business projects, or loss of profits) arising in contract, tort or otherwise from the use of or inability to use any of its contents, or from any action taken (or refrained from being taken) as a result of using the analysis or any of its contents. Datanet its directors, owners, editors, officials, employees, distributor and agents or any associate will not be liable for any errors in the information contained or any consequences arising from the use of the contents of the provided information/analysis.
10. If any provision of these terms and conditions is held invalid or illegal or unenforceable for any reason by any court of competent jurisdiction, such provision shall be severed and the remainder of provisions of the terms and conditions shall continue in full force and effect as if the Term of Use had been executed with the invalid, illegal or unenforceable provision eliminated.
11. If there are any discrepancies in the information provided, please bring it to attention of Datanet for suitable rectification measures.

**Buy Online This Complete Book At  
Datanet India eBooks Store**

[www.indiastatpublications.com](http://www.indiastatpublications.com)

or go directly at

[http://www.indiastatpublications.com/  
Assembly\\_factbook/Karnataka/Koppal/ Koppal](http://www.indiastatpublications.com/Assembly_factbook/Karnataka/Koppal/Koppal)

 **indiastat**elections

ISBN : 978-93-5802-115-8



9 789358 021158