



Karnataka

Assembly Factbook™

Gangawati Assembly Constituency



Key Electoral Data of Gangawati
Assembly Constituency (Vidhan Sabha)

Karnataka

Assembly Factbook™

Gangawati Assembly Constituency



Gangawati Vidhan Sabha

Editor & Director

Dr. R.K. Thukral

Research Editor

Dr. Shafeeq Rahman

Compiled, Researched and Published by Datanet India Pvt. Ltd.

D-100, 1st Floor,

Okhla Industrial Area, Phase-I,

New Delhi- 110020.

Ph.: 91-11- 43580781-84

Email : support@indiastatpublications.com

Website : <http://www.indiastatelections.com>

Online Book Store :

www.indiastatpublications.com

Report No. : AFB/KA-062-0125

ISBN : 978-93-5802-151-6

First Edition : January, 2018

Eighth Updated Edition : January, 2025

Price : Rs.11500/-

US\$ 310

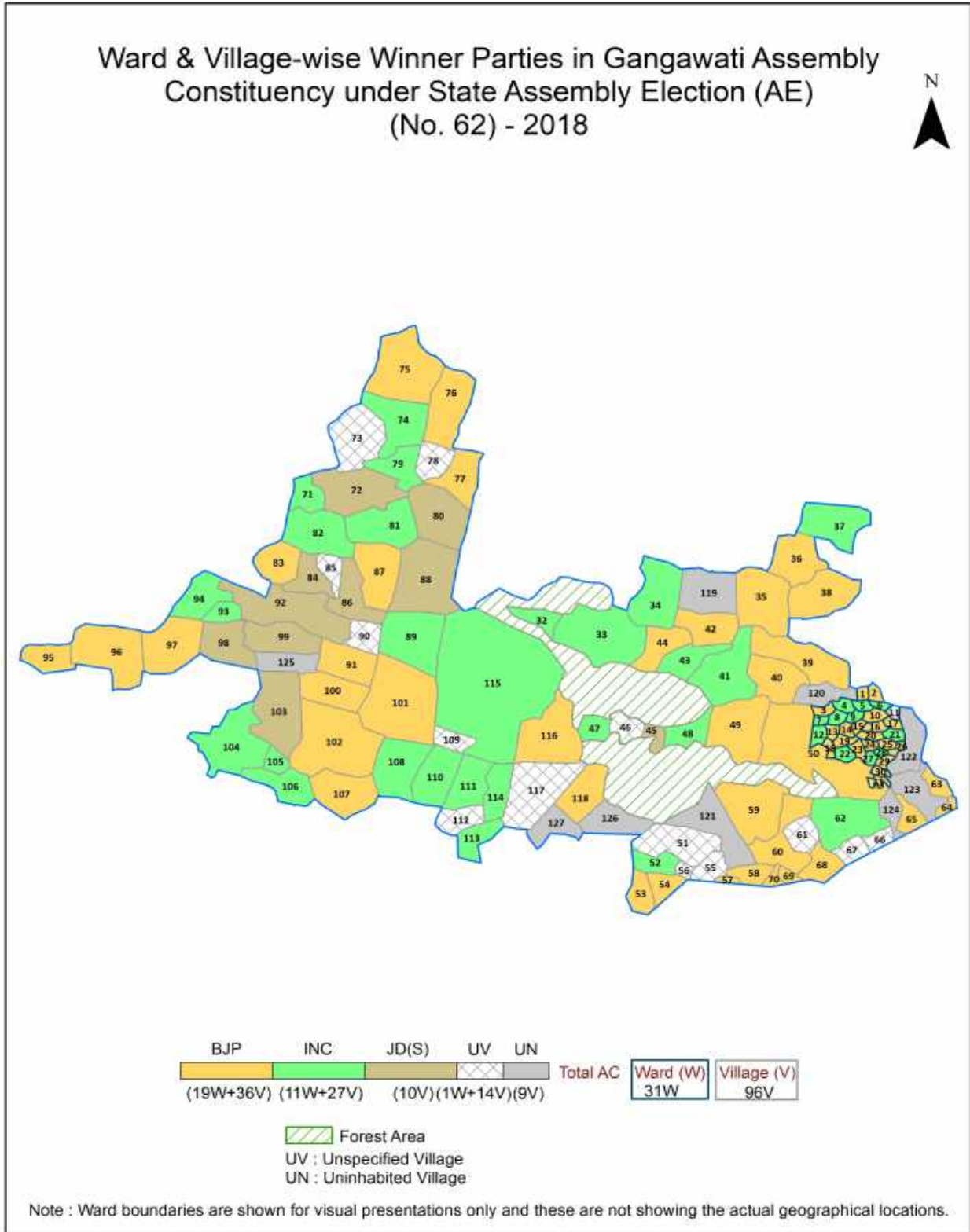
© Datanet India Pvt. Ltd.

All rights reserved. No part of this book may be reproduced, stored in a retrieval system or transmitted in any form or by any means, mechanical photocopying, photographing, scanning, recording or otherwise without the prior written permission of the publisher. Please refer to Disclaimer at page no. 209 for the use of this publication.

Printed in India

No.	Particulars	Page No.
	Introduction	
1	Assembly Constituency - (Vidhan Sabha) at a Glance Features of Assembly as per Delimitation Commission of India (2008)	1-2
	Location and Political Maps	
2	Location Map Boundaries of Assembly Constituency - (Vidhan Sabha) in District Boundaries of Assembly Constituency under Parliamentary Constituency - (Lok Sabha) Ward & Village-wise Winner Parties- 2024, 2023, 2019, 2018, 2014, 2013 and 2009	3-11
	Administrative Setup (2011)	
3	District Sub-district Towns Villages Inhabited Villages Uninhabited Villages Village Panchayat Intermediate Panchayat	12-18
	Demographics (2011)	
4	Population Households Rural/Urban Population Ward and Villages by Population Size Sex Ratio (Total & 0-6 Years) Religious Population Social Population Literacy Rate	19-21
	Electoral Features	
5	Important Dates of Last Elections Held Electors by Gender Service Electors Voters Voters Turnout Polling Stations & Average Number of Electors per Polling Station Electors by Age Group Present Elected Representatives	22-27
	Historical Summary Election Results	
6	Vote Share of Major Parties Winning Margin (Number & Percentage) Polarity of Parties Summary Result of Assembly Segment of Parliamentary Elections 2024, 2019, 2014, 2009, 2004 and 1999 Summary Result of Assembly Elections 2023, 2018, 2013, 2008, 2004, 1999, 1994, 1989, 1985, 1983, 1978, 1972, 1967, 1962 and 1957	28-51
	Polling Station Level Election Results	
7	Name and Number of Polling Station 2024, 2023, 2019, 2018, 2014, 2013 and 2009 Polling Station-wise Electors, Voters & Voters Turnout 2024, 2023, 2019, 2018, 2014, 2013 and 2009 Polling Station wise Elections Results 2024, 2023, 2019, 2018, 2014, 2013 and 2009	52-189
	Share of Assembly Constituency	
8	Share of Assembly Constituency - (Vidhan Sabha) in State, District and Parliamentary Constituency - (Lok Sabha)	190
	Socio-Economic Amenities (2011)	
9	Access to Administrative Units Agricultural, Manufacturing and Industrial Commodities Demographic Indicators Education Health & Manpower Drinking Water Supply Sanitation Entertainment and Recreations Infrastructure Power Food Allocation Distribution and Marketing of Agriculture Commodities Infrastructure Transport and Road Infrastructure Communication Banking and Financial Services Land Use Irrigation Source	192-206
10	Abbreviation & Sources	207-208
11	Disclaimer	209

Location & Political Map



Administrative Setup

List of Village Panchayat & Intermediate Panchayat (Block) Name - 2011

Village Name	Village Panchayat Name	Intermediate Panchayat Name
Abbigeri	Kaltavarageri	Koppal
Achartimmapur	Chikbommanhal	Koppal
Agoli	Agoli	Gangawati
Amarapur	Budugumpa	Koppal
Anegundi	Anegundi	Gangawati
Anjanhalli	Anegundi	Gangawati
Arhal	Vaddarahatti	Gangawati
Arlahalli	Kesarhatti	Gangawati
Arsinkera	Hasgal	Koppal
Banderhal	Venkatagiri	Gangawati
Basapattana	Basapattana	Gangawati
Basvandurg	Sangapur	Gangawati
Battarnarsapur	Kesarhatti	Gangawati
Bhimanur	Lebgera	Koppal
Bilebhavi	Budugumpa	Koppal
Budsettinhal	Madinur	Koppal
Budugumpa	Budugumpa	Koppal
Challari	Chikbommanhal	Koppal
Chamalapura	Irkalgada	Koppal
Chandragiri	Budugumpa	Koppal
Chickrampur	Anegundi	Gangawati
Chikbommanhal	Chikbommanhal	Koppal
Chikka Benkal	Chikka Benkal	Gangawati
Chiksulikeri	Hasgal	Koppal
Chilkmukki	Hasgal	Koppal
Dasanhal	Venkatagiri	Gangawati
Dhangaldoddi	Kaltavarageri	Koppal
Gaddi	Venkatagiri	Gangawati
Ganganhal	Chikbommanhal	Koppal

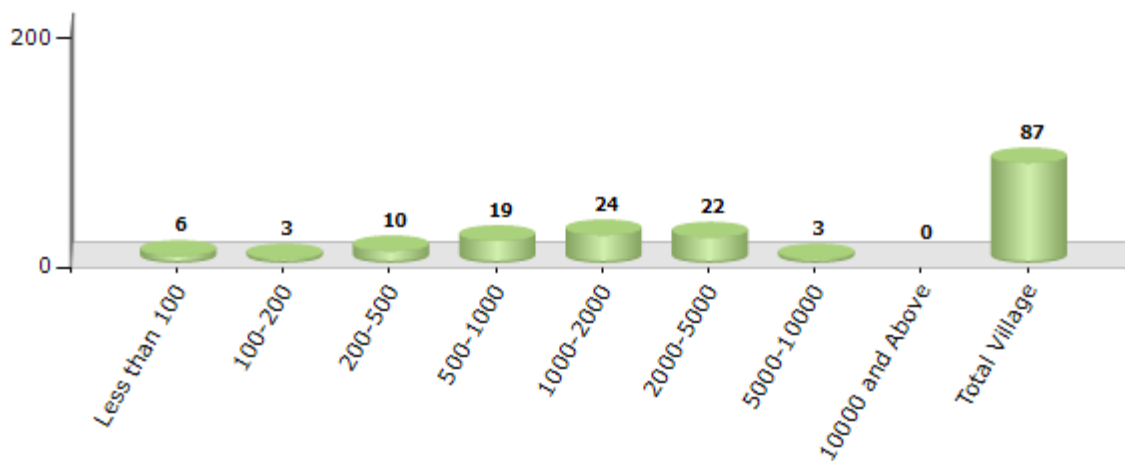
Contd....

Demographic

Number of Villages by Population Size - 2011

Less than 100	100-200	200-500	500-1000	1000-2000	2000-5000	5000-10000	10000 and Above	Total Village
6	3	10	19	24	22	3	0	87

Number of Villages by Population Size - 2011

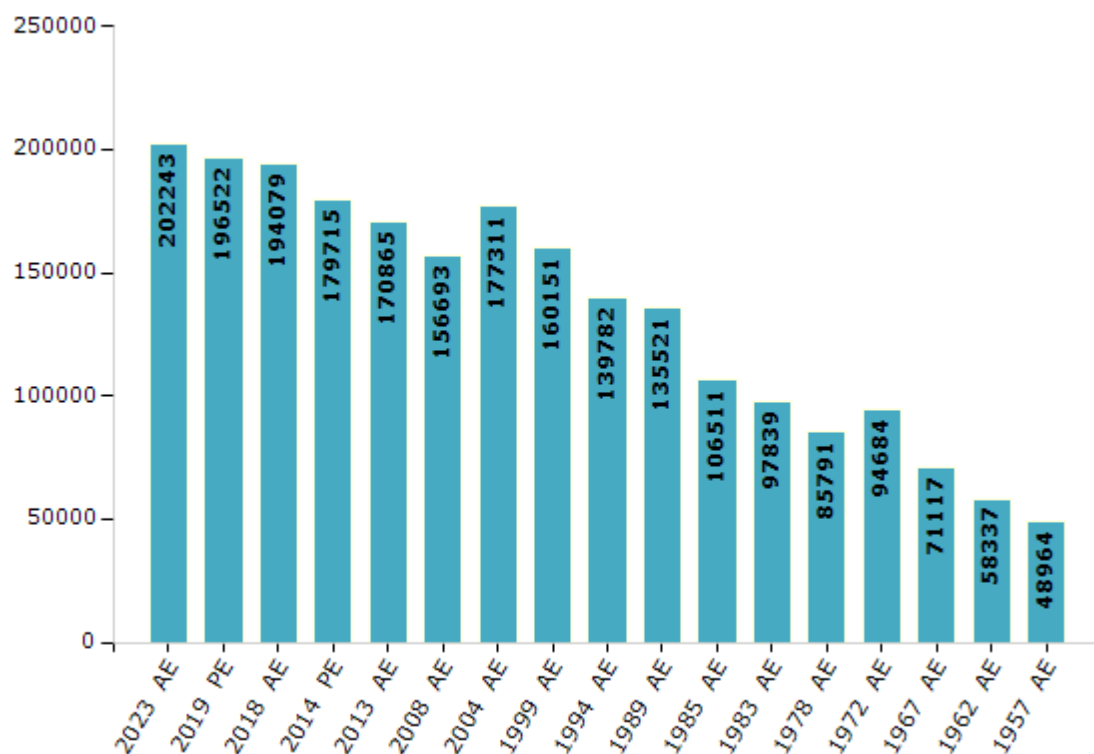


Electoral Features

Electors by Male & Female

Year	Male	Female	Others	Total	Year	Male	Female	Others	Total
2023 AE	100327	101904	12	202243	1999 AE	80240	79911	-	160151
2019 PE	97793	98726	3	196522	1994 AE	69510	70272	-	139782
2018 AE	96731	97348	0	194079	1989 AE	66418	69103	-	135521
2014 PE	89871	89837	7	179715	1985 AE	52484	54027	-	106511
2013 AE	85633	85232	0	170865	1983 AE	49674	48165	-	97839
2009 PE	-	-	-	-	1978 AE	42175	43616	-	85791
2008 AE	78300	78393	-	156693	1972 AE	46754	47930	-	94684
2004 PE	-	-	-	-	1967 AE	-	-	-	71117
2004 AE	88316	88995	-	177311	1962 AE	-	-	-	58337
1999 PE	-	-	-	-	1957 AE	-	-	-	48964

Number of Electors

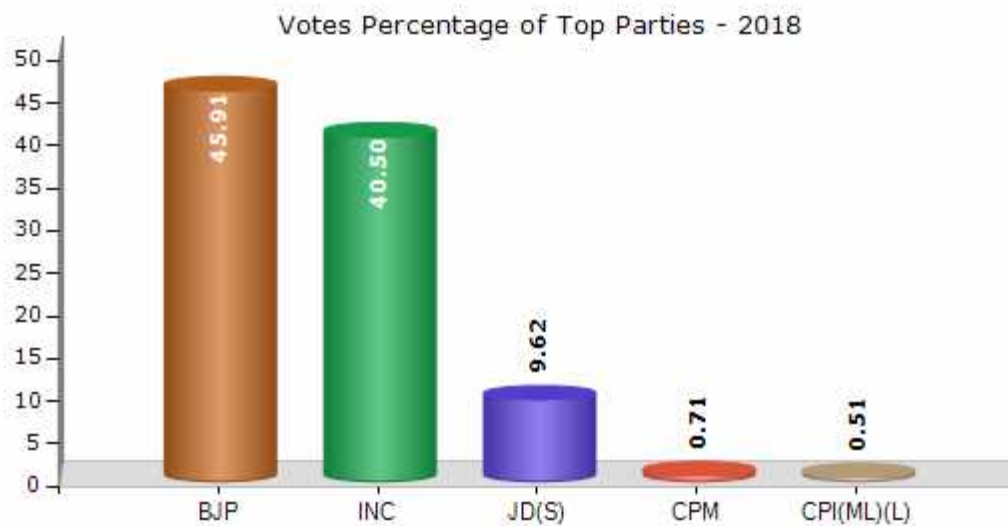


Note : AE : Assembly Election, PE : Assembly Segment of Parliamentary Election

Historical Summary Election Results

Summary Result of Assembly Election - 2018

Candidate Name	Party	Votes	Votes %
Paranna Eshwarappa Munavalli	BJP	67617	45.91
Iqbal Ansari	INC	59644	40.5
Kariyanna Sangati	JD(S)	14161	9.62
G Nagaraj	CPM	1045	0.71
Bharadwaj	CPI(ML)(L)	758	0.51
Taluri Prasad	IND	578	0.39
Alam M.N	IND	500	0.34
Sharanappa Sajjihola	AAP	407	0.28
Jogin Ramesh Nayak	IND	359	0.24
Fathima Rajabakshi	IND	282	0.19
Digambarrao Ananthrao Amba	IND	161	0.11
Sy Jarina Sy Mukaramraza	IND	146	0.1
	NOTA	1615	1.1



Polling Station Level Election Results

Number and Name of Polling Stations (PS) (2023)

Number of Polling Stations	Name of Polling Stations	Number of Polling Stations	Name of Polling Stations
1	Government Senior Primary School New Building (East Side) Hirebommana	22	Government Senior Primary School Building, Arishinakeri
2	Government Senior Primary School New Building (West Side) Hirebommana	23	(Located Outside Village) Government Senior Primary School New Building (North) Vanbellari
3	Government Senior Primary School Building (East Side) Chikka Bommanala	24	(Outside Village) Government Senior Primary School New Building (East Side) Vanabellari
4	Government Senior Primary School Building (North) Chikkabommana	25	Government Senior Primary School New Building (North) Irakallagada
5	Government Senior Primary School Building Challari	26	Government Senior Primary School New Building (South Side) Irakallagada
6	Government Junior Primary School Building Chikkasulikeri	27	Government Prauda School Building Irakallagada
7	Government Senior Primary School Building Upalapur	28	Government Senior Primary School Building Hanumanahatti
8	Government Junior Primary School Building Ganganala	29	Government Junior Primary School Building Mudlapur
9	Government Senior Primary School Building Hasgal	30	Kuvempu Centenary Model School (East Side) Building Kinnala
10	Govt Junior Primary School Building Venkatapura	31	Kuvempu Centenary Model School (West Side) Building Kinnala
11	Government Senior Primary School Building (Right Side) Hiresulikeri	32	Government Joint Junior Pre-College Building High School Division (North), Kinnala
12	Government Junior Primary School Building (Left Side) Hiresulikeri Tanda	33	Government Compound Junior College Building (South Wing) Kinna
13	Government Senior Primary School (Right Side) Building Chilakhamukhi	34	Government Senior Primary School Building (North Side) Mudlapura Road Kinnal
14	Government Senior Primary School Building (Left Side) Chilakhamukhi	35	Gram Panchayat Office Building Kinnal
15	Government Junior Primary School Building Sidganahalli	36	Government Senior Primary School Building (South Side) Kaulapet Kinnal
16	Government Senior Primary School Building Kodada	37	Government Senior Primary School Block (North Side) Kaulapet Kinnal
17	Government Senior Primary School Building Chamlapur	38	Government Senior Primary School Building (East Side) Kaulapet Kinnal
18	Government Junior Primary School Building Gosaladoddy	39	Government Senior Primary School Building, Budashetna
19	Government Junior Primary School Building Jinnahpur	40	Government Senior Primary School Building Talakanakapur
20	Government Senior Primary School Building Metgal	41	Government Senior Primary School Building (East Side) Yelamagera
21	Government Junior Primary School Building Hosur	42	Government Senior Primary School Building (Left Side) Kamanur

Contd....

Polling Station Level Election Results

Polling Station-wise Votes Secured by Overall Top Five Parties in Gangawati Assembly in Assembly Election (AE) under Koppal Parliamentary Constituency in Karnataka (2023)

Number of Polling Station	Winner - G Janardhan Reddy (KRPP)	Runner-up - Iqbal Ansari (INC)	3rd - Paranna Ishwarappa Munavalli (BJP)	4th - Channa Keshave Heriyaal Ramulu (JD(S))	5th - Prasad Taluri (IND)	NOTA	Other	Total Votes Secured
36	401	111	231	11	1	5	13	773
37	401	223	79	8	4	1	28	744
38	460	224	122	9	4	1	11	831
39	354	297	203	24	2	3	26	909
40	475	270	154	5	6	2	51	963
41	375	477	283	13	9	3	64	1224
42	340	285	99	1	4	0	20	749
43	311	273	112	5	2	1	21	725
44	128	121	41	3	2	0	13	308
45	273	275	145	3	1	3	23	723
46	240	202	167	5	3	0	17	634
47	340	274	137	3	1	2	30	787
48	327	189	361	10	3	0	21	911
49	294	369	234	14	3	2	35	951
50	280	322	112	3	3	2	21	743
51	388	152	342	24	2	5	32	945
52	354	160	251	8	2	3	28	806
53	235	493	51	15	6	1	19	820
54	210	346	79	4	4	2	16	661
55	251	246	101	2	4	1	31	636
56	363	380	102	6	7	0	30	888
57	305	248	41	4	6	2	33	639
58	462	281	97	9	8	1	28	886
59	362	398	74	6	11	4	40	895
60	430	262	72	3	6	1	30	804
61	476	124	58	2	1	0	18	679
62	495	215	104	4	3	4	14	839
63	240	299	58	2	3	1	20	623
64	253	195	71	9	4	2	20	554
65	220	89	148	1	1	0	12	471
66	298	359	32	7	3	3	23	725
67	359	202	165	3	3	4	33	769
68	411	378	177	5	6	3	21	1001
69	273	139	245	2	2	1	11	673
70	443	146	166	4	4	1	22	786

Contd....

Polling Station Level Election Results

Winner, Runner-up and 3rd Party Position & Winning Margin According to Polling Stations in Gangawati Assembly in Assembly Election (AE) under Koppal Parliamentary Constituency in Karnataka (2023)

Polling Station Number	Winner Party	Winner Votes (%)	Runner-up Party	Runner-up Votes (%)	Winning Margin Votes (%)	Third Party	Third Party Votes (%)	Other Votes (%)
71	INC	458 (47.31)	KRPP	342 (35.33)	116 (11.98)	BJP	132 (13.64)	36 (3.72)
72	KRPP	474 (58.52)	BJP	191 (23.58)	283 (34.94)	INC	110 (13.58)	35 (4.32)
73	KRPP	380 (48.1)	INC	314 (39.75)	66 (8.35)	BJP	60 (7.59)	36 (4.56)
74	INC	395 (49.62)	KRPP	243 (30.53)	152 (19.09)	BJP	131 (16.46)	27 (3.39)
75	KRPP	396 (44.3)	INC	326 (36.47)	70 (7.83)	BJP	125 (13.98)	47 (5.26)
76	INC	341 (51.98)	KRPP	294 (44.82)	47 (7.16)	BJP	8 (1.22)	13 (1.98)
77	KRPP	285 (66.59)	BJP	77 (17.99)	208 (48.6)	INC	51 (11.92)	15 (3.5)
78	KRPP	295 (48.44)	INC	224 (36.78)	71 (11.66)	BJP	58 (9.52)	32 (5.25)
79	INC	220 (50.34)	KRPP	173 (39.59)	47 (10.75)	BJP	25 (5.72)	19 (4.35)
80	KRPP	256 (45.71)	INC	232 (41.43)	24 (4.28)	BJP	41 (7.32)	31 (5.54)
81	KRPP	508 (61.28)	INC	176 (21.23)	332 (40.05)	BJP	94 (11.34)	51 (6.15)
82	KRPP	293 (48.11)	INC	177 (29.06)	116 (19.05)	BJP	119 (19.54)	20 (3.28)
83	KRPP	301 (59.14)	INC	118 (23.18)	183 (35.96)	BJP	80 (15.72)	10 (1.96)
84	KRPP	406 (71.48)	INC	101 (17.78)	305 (53.7)	BJP	27 (4.75)	34 (5.99)
85	INC	338 (51.45)	KRPP	290 (44.14)	48 (7.31)	BJP	7 (1.07)	22 (3.35)
86	INC	354 (56.1)	KRPP	227 (35.97)	127 (20.13)	BJP	28 (4.44)	22 (3.49)
87	KRPP	397 (49.63)	INC	330 (41.25)	67 (8.38)	BJP	46 (5.75)	27 (3.38)
88	KRPP	319 (50.47)	INC	235 (37.18)	84 (13.29)	BJP	55 (8.7)	23 (3.64)
89	INC	540 (54.49)	KRPP	239 (24.12)	301 (30.37)	BJP	179 (18.06)	33 (3.33)
90	BJP	369 (34.07)	INC	351 (32.41)	18 (1.66)	KRPP	300 (27.7)	63 (5.82)
91	INC	246 (48.81)	KRPP	175 (34.72)	71 (14.09)	BJP	58 (11.51)	25 (4.96)
92	INC	467 (45.83)	KRPP	432 (42.39)	35 (3.44)	BJP	76 (7.46)	44 (4.32)
93	INC	184 (56.44)	KRPP	87 (26.69)	97 (29.75)	BJP	33 (10.12)	22 (6.75)
94	KRPP	285 (49.74)	INC	199 (34.73)	86 (15.01)	BJP	56 (9.77)	33 (5.76)
95	KRPP	200 (76.92)	INC	29 (11.15)	171 (65.77)	BJP	15 (5.77)	16 (6.15)
96	INC	325 (42.21)	KRPP	275 (35.71)	50 (6.5)	BJP	120 (15.58)	50 (6.49)
97	KRPP	363 (57.35)	INC	155 (24.49)	208 (32.86)	BJP	65 (10.27)	50 (7.9)
98	INC	398 (46.5)	KRPP	379 (44.28)	19 (2.22)	BJP	53 (6.19)	26 (3.04)
99	INC	419 (51.66)	KRPP	290 (35.76)	129 (15.9)	BJP	69 (8.51)	33 (4.07)
100	INC	503 (52.89)	KRPP	315 (33.12)	188 (19.77)	BJP	103 (10.83)	30 (3.15)
101	KRPP	343 (57.17)	INC	173 (28.83)	170 (28.34)	BJP	65 (10.83)	19 (3.17)
102	INC	244 (50.1)	KRPP	195 (40.04)	49 (10.06)	BJP	34 (6.98)	14 (2.87)
103	KRPP	445 (44.32)	INC	420 (41.83)	25 (2.49)	BJP	120 (11.95)	19 (1.89)
104	KRPP	370 (50.55)	INC	286 (39.07)	84 (11.48)	BJP	51 (6.97)	25 (3.42)
105	KRPP	262 (56.59)	INC	159 (34.34)	103 (22.25)	BJP	17 (3.67)	25 (5.4)

Contd....

Socio-Economic Amenities - Rural

Access to Education Facilities

Particulars	Number of Village (% of Population)				
	Available	Not Available	If Not Available (Distance of Nearest Facility)		
			A	B	C
Govt. Primary School	86 (100)	1 (0)	1 (0)	0 (0)	0 (0)
Private Primary School	6 (5)	81 (95)	0 (0)	0 (0)	0 (0)
Govt. Middle School	69 (74)	18 (26)	8 (12)	7 (11)	0 (0)
Private Middle School	2 (1)	85 (99)	1 (0)	2 (3)	0 (0)
Govt. Secondary School	18 (24)	69 (76)	34 (35)	24 (27)	11 (14)
Private Secondary School	1 (2)	86 (98)	0 (0)	0 (0)	0 (0)
Govt. Senior Secondary School	2 (2)	85 (98)	9 (5)	31 (34)	33 (43)
Private Senior Secondary School	3 (3)	84 (97)	0 (0)	7 (9)	3 (4)
Govt. Arts and Science Degree College	0 (0)	87 (100)	2 (1)	7 (7)	10 (8)
Private Arts and Science Degree College	3 (5)	84 (95)	4 (4)	21 (25)	40 (50)
Govt. Engineering College	0 (0)	87 (100)	0 (0)	0 (0)	0 (0)
Private Engineering College	0 (0)	87 (100)	0 (0)	3 (1)	84 (99)
Govt. Medicine College	0 (0)	87 (100)	0 (0)	0 (0)	0 (0)
Private Medicine College	0 (0)	87 (100)	9 (13)	12 (12)	66 (75)
Govt. Management Institute	0 (0)	87 (100)	0 (0)	5 (6)	25 (33)
Private Management Institute	0 (0)	87 (100)	0 (0)	1 (1)	53 (59)
Govt. Polytechnic	0 (0)	87 (100)	1 (0)	10 (12)	66 (69)
Private Polytechnic	0 (0)	87 (100)	2 (3)	4 (11)	4 (5)
Govt. Vocational Training School/ITI	1 (6)	86 (94)	1 (0)	11 (14)	66 (69)
Private Vocational Training School/ITI	2 (9)	85 (91)	4 (4)	2 (2)	1 (1)
Govt. Non Formal Training Centre	0 (0)	87 (100)	3 (3)	11 (19)	66 (68)
Private Non Formal Training Centre	1 (7)	86 (93)	0 (0)	2 (2)	4 (1)
Govt. School For Disabled	1 (6)	86 (94)	1 (2)	14 (15)	61 (68)
Private School For Disabled	0 (0)	87 (100)	1 (2)	5 (5)	4 (1)
Government Others	1 (7)	86 (93)	3 (3)	13 (17)	69 (67)
Private Others	1 (6)	86 (94)	0 (0)	0 (0)	0 (0)

Note : Distance A : Less than 5 km; B : Between 5-10 km; C : 10+ km.; Source : Data Analysis is based on 2011 Census.

DISCLAIMER

The Terms of Use and Disclaimer of Datanet India Private Limited (hereinafter referred to as "Datanet") for use of this analysis report of **Gangawati Assembly Constituency (Gangawati Vidhan Sabha) :-**

1. **Assembly Factbook™** is a Registered Trade Mark owned by Datanet.
2. All the maps are sketched and graphical representation only and have not been drawn to the scale and also not to represent the actual geographical area or boundary of the unit.
3. The data for the aforesaid analysis is based on authentic sources and has been culled from the various publications of Census, CSO and NSSO for district and block level data, various central and state government departments, Central & State Elections Commissions and the concerned Returning Officers' releases, Electoral Rolls, Election results and allied publications, internal assessment, surveys, estimates and analysis. Therefore, certain adjustment of data at micro level may have been done to arrive closer to the macro data.
4. Data have been provided on an "As Is" and "As AVAILABLE" basis
5. The colours shown in the maps or diagram and charts of a particular party, alliance or AC are indicative and do not represent them.
6. This publication which includes maps, sheets, graphs and data would be the property under copyright of Datanet only. The user may use these for its internal study, analysis and research purposes. It's public display, re-selling or any commercial uses by the user are not allowed.
7. Datanet has taken due care and caution in compilation and processing of data and allied information, but does not guarantee the accuracy, adequacy or completeness of any information/analysis and will be not responsible for any errors or omissions or for the results obtained from the use of such information/analysis.
8. All the contents for the publication have been culled from various authentic sources and Datanet reasonably believes such sources to be reliable, but does not make any representations, express or implied as to the accuracy or fitness of use of such information. The information or contents of the information/analysis do not constitute advice and should not be relied upon in making (or refraining from making) any decision. Any reliance placed upon the information provided by Datanet is the sole responsibility and strictly at the user's risk.
9. In no event will Datanet be liable for any damages (including, without limitation, damages for loss of business projects, or loss of profits) arising in contract, tort or otherwise from the use of or inability to use any of its contents, or from any action taken (or refrained from being taken) as a result of using the analysis or any of its contents. Datanet its directors, owners, editors, officials, employees, distributor and agents or any associate will not be liable for any errors in the information contained or any consequences arising from the use of the contents of the provided information/analysis.
10. If any provision of these terms and conditions is held invalid or illegal or unenforceable for any reason by any court of competent jurisdiction, such provision shall be severed and the remainder of provisions of the terms and conditions shall continue in full force and effect as if the Term of Use had been executed with the invalid, illegal or unenforceable provision eliminated.
11. If there are any discrepancies in the information provided, please bring it to attention of Datanet for suitable rectification measures.

**Buy Online This Complete Book At
Datanet India eBooks Store**

www.indiastatpublications.com

or go directly at

[http://www.indiastatpublications.com/
Assembly_factbook/Karnataka/Koppal/ Gangawati](http://www.indiastatpublications.com/Assembly_factbook/Karnataka/Koppal/Gangawati)

 **indiastat**elections

ISBN : 978-93-5802-151-6



9 789358 021516