



Karnataka

Assembly Factbook™

Kolar Gold Field Assembly Constituency



Key Electoral Data of Kolar Gold Field
Assembly Constituency (Vidhan Sabha)

Karnataka

Assembly Factbook™

Kolar Gold Field Assembly Constituency



kolar Gold Field Vidhan Sabha

Editor & Director

Dr. R.K. Thukral

Research Editor

Dr. Shafeeq Rahman

Compiled, Researched and Published by Datanet India Pvt. Ltd.

D-100, 1st Floor,

Okhla Industrial Area, Phase-I,

New Delhi- 110020.

Ph.: 91-11- 43580781-84

Email : support@indiastatpublications.com

Website : <http://www.indiastatelections.com>

Online Book Store :

www.indiastatpublications.com

Report No. : AFB/KA-146-0125

ISBN : 978-93-5802-036-6

First Edition : January, 2018

Eighth Updated Edition : January, 2025

Price : Rs.11500/-

US\$ 310

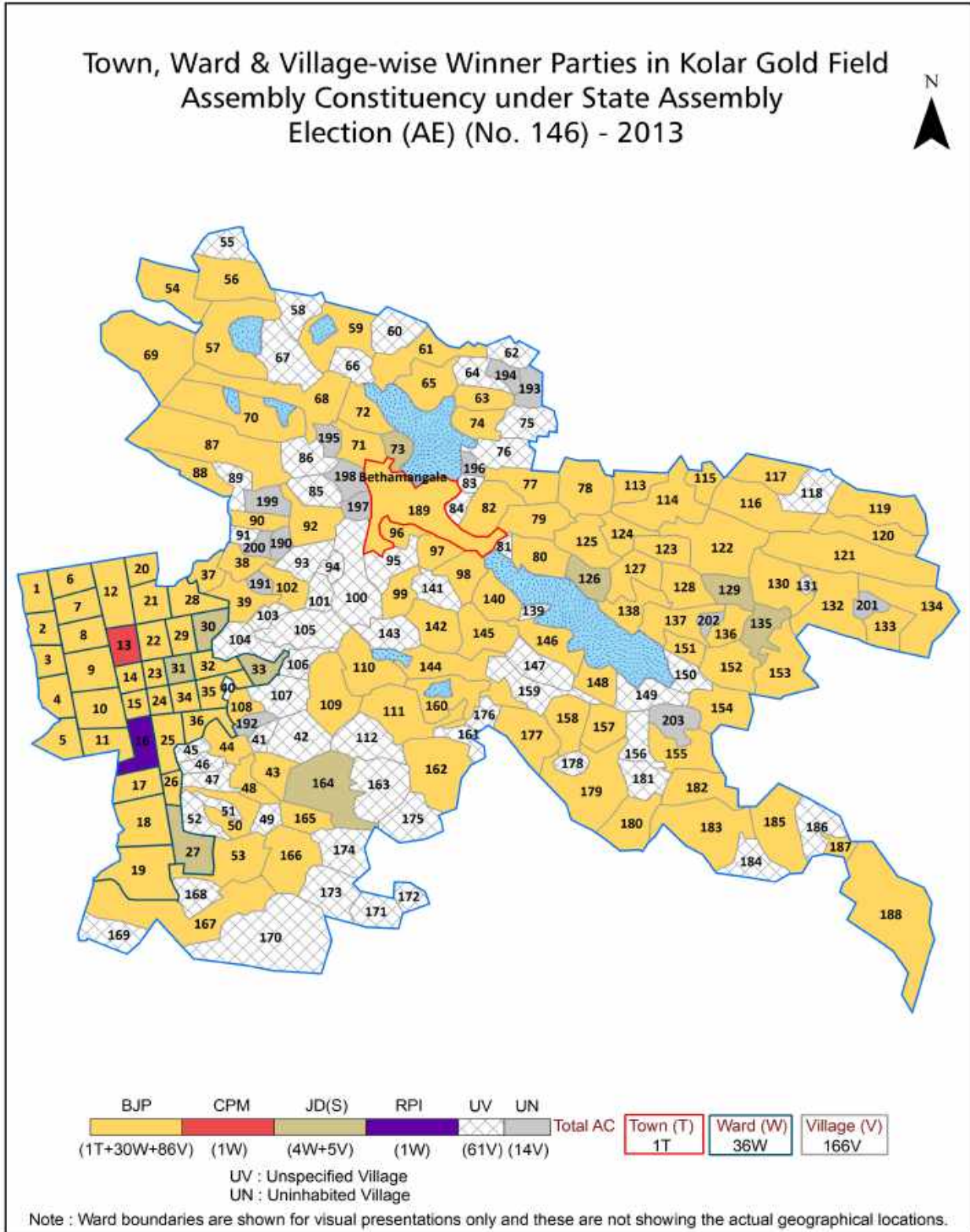
© Datanet India Pvt. Ltd.

All rights reserved. No part of this book may be reproduced, stored in a retrieval system or transmitted in any form or by any means, mechanical photocopying, photographing, scanning, recording or otherwise without the prior written permission of the publisher. Please refer to Disclaimer at page no. 218 for the use of this publication.

Printed in India

No.	Particulars	Page No.
	Introduction	
1	Assembly Constituency - (Vidhan Sabha) at a Glance Features of Assembly as per Delimitation Commission of India (2008)	1-2
	Location and Political Maps	
2	Location Map Boundaries of Assembly Constituency - (Vidhan Sabha) in District Boundaries of Assembly Constituency under Parliamentary Constituency - (Lok Sabha) Town, Ward & Village-wise Winner Parties- 2024, 2023, 2019, 2018, 2014, 2013 and 2009	3-11
	Administrative Setup (2011)	
3	District Sub-district Towns Villages Inhabited Villages Uninhabited Villages Village Panchayat Intermediate Panchayat	12-21
	Demographics (2011)	
4	Population Households Rural/Urban Population Towns, Ward and Villages by Population Size Sex Ratio (Total & 0-6 Years) Religious Population Social Population Literacy Rate	22-24
	Electoral Features	
5	Important Dates of Last Elections Held Electors by Gender Service Electors Voters Voters Turnout Polling Stations & Average Number of Electors per Polling Station Electors by Age Group Present Elected Representatives	25-30
	Historical Summary Election Results	
6	Vote Share of Major Parties Winning Margin (Number & Percentage) Polarity of Parties Summary Result of Assembly Segment of Parliamentary Elections 2024, 2019, 2014, 2009, 2004 and 1999 Summary Result of Assembly Elections 2023, 2018, 2013, 2008, 2004, 1999, 1994, 1989, 1985, 1983, 1978, 1972, 1967, 1962 and 1957	31-54
	Polling Station Level Election Results	
7	Name and Number of Polling Station 2024, 2023, 2019, 2018, 2014, 2013 and 2009 Polling Station-wise Electors, Voters & Voters Turnout 2024, 2023, 2019, 2018, 2014, 2013 and 2009 Polling Station wise Elections Results 2024, 2023, 2019, 2018, 2014, 2013 and 2009	55-198
	Share of Assembly Constituency	
8	Share of Assembly Constituency - (Vidhan Sabha) in State, District and Parliamentary Constituency - (Lok Sabha)	199
	Socio-Economic Amenities (2011)	
9	Access to Administrative Units Agricultural, Manufacturing and Industrial Commodities Demographic Indicators Education Health & Manpower Drinking Water Supply Sanitation Entertainment and Recreations Infrastructure Power Food Allocation Distribution and Marketing of Agriculture Commodities Infrastructure Transport and Road Infrastructure Communication Banking and Financial Services Land Use Irrigation Source	201-215
10	Abbreviation & Sources	216-217
11	Disclaimer	218

Location & Political Map



Administrative Setup

List of Village Panchayat & Intermediate Panchayat (Block) Name - 2011

Village Name	Village Panchayat Name	Intermediate Panchayat Name
Adampalli	Paranda Halli	Bangarapet
Allikallu	Ghattamadamangala	Bangarapet
Allikunte-Kadirenahalli	Paranda Halli	Bangarapet
Ankathattahalli	T Gollahalli	Bangarapet
Annasagara	Vengasandra	Bangarapet
Badamakanhalli	Hunukunda	Bangarapet
Baliganahalli	Marikuppa	Bangarapet
Ballagere	Ghattamadamangala	Bangarapet
Baluvanahalli	Kyasamballi	Bangarapet
Banagere	Marikuppa	Bangarapet
Batavarahalli	Paranda Halli	Bangarapet
Battarakuppa	Hulkuru	Bangarapet
Beernakuppa	Paranda Halli	Bangarapet
Bennavara	Srinivasasandra	Bangarapet
Betkur	Hulkuru	Bangarapet
Billerahalli	Kyasamballi	Bangarapet
Bommandahalli	Kammasandra	Bangarapet
Buchepalli	Kyasamballi	Bangarapet
Byatarayanahalli	Kammasandra	Bangarapet
Byatarayanahalli	Ghattamadamangala	Bangarapet
Bynepalli	Marikuppa	Bangarapet
Chaliganhalli	Paranda Halli	Bangarapet
Chigarapura	T Gollahalli	Bangarapet
Chimalabandahalli	Kammasandra	Bangarapet
Chinchandlahalli	Srinivasasandra	Bangarapet
Chinnanagahalli	Marikuppa	Bangarapet
Chinnapalli	Kammasandra	Bangarapet
Chinnapalli	T Gollahalli	Bangarapet
Chokkarabande	Ghattamadamangala	Bangarapet

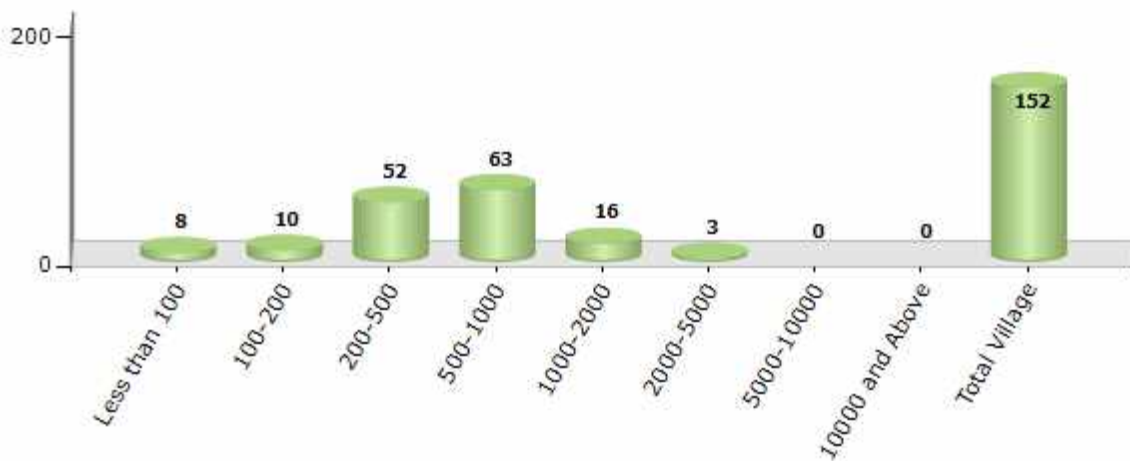
Contd....

Demographic

Number of Villages by Population Size - 2011

Less than 100	100-200	200-500	500-1000	1000-2000	2000-5000	5000-10000	10000 and Above	Total Village
8	10	52	63	16	3	0	0	152

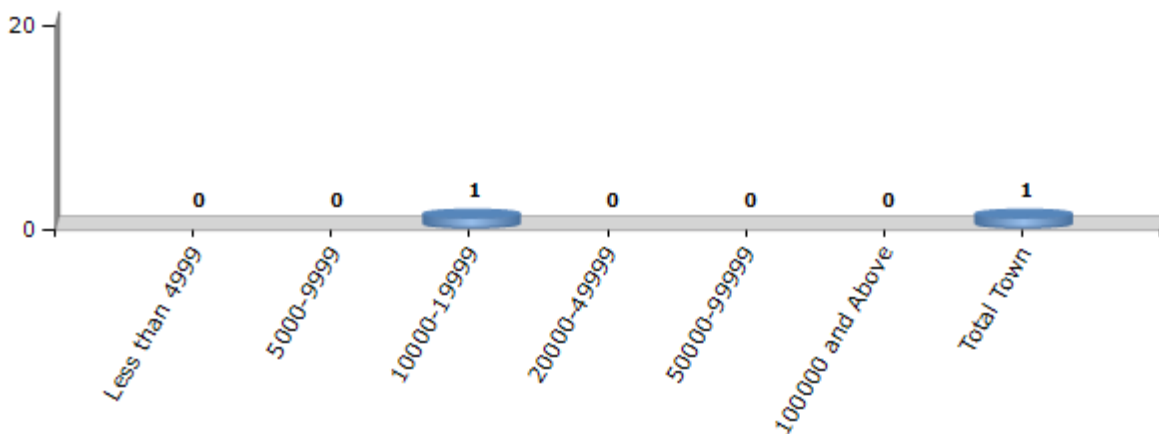
Number of Villages by Population Size - 2011



Number of Towns by Population Size - 2011

Less than 4999	5000-9999	10000-19999	20000-49999	50000-99999	100000 and Above	Total Town
0	0	1	0	0	0	1

Number of Towns by Population Size - 2011

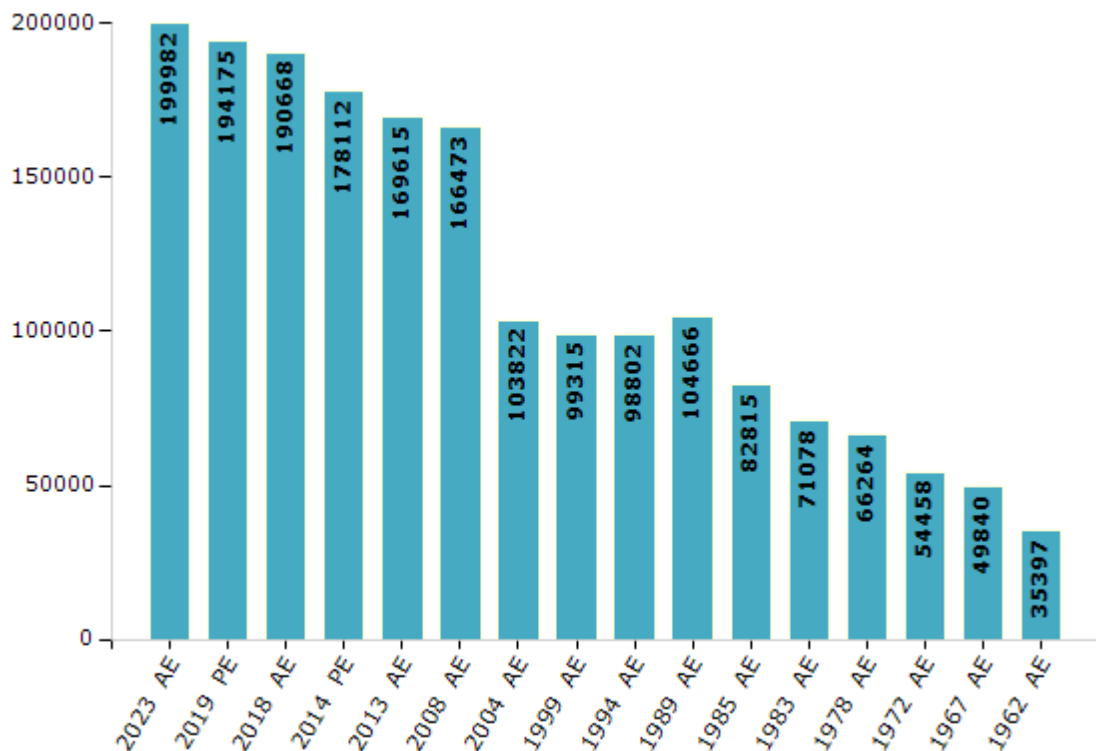


Electoral Features

Electors by Male & Female

Year	Male	Female	Others	Total	Year	Male	Female	Others	Total
2023 AE	99756	100184	42	199982	1999 AE	49822	49493	-	99315
2019 PE	97404	96740	31	194175	1994 AE	50328	48474	-	98802
2018 AE	95992	94645	31	190668	1989 AE	53892	50774	-	104666
2014 PE	90309	87774	29	178112	1985 AE	42714	40101	-	82815
2013 AE	86019	83591	5	169615	1983 AE	36816	34262	-	71078
2009 PE	-	-	-	-	1978 AE	34985	31279	-	66264
2008 AE	83964	82509	-	166473	1972 AE	28803	25655	-	54458
2004 PE	-	-	-	-	1967 AE	-	-	-	49840
2004 AE	52082	51740	-	103822	1962 AE	-	-	-	35397
1999 PE	-	-	-	-	1957 AE	-	-	-	-

Number of Electors



Note : AE : Assembly Election, PE : Assembly Segment of Parliamentary Election

Historical Summary Election Results

Summary Result of Assembly Election - 2018

Candidate Name	Party	Votes	Votes %
Roopakala.M	INC	71151	50.98
Ashwini Sampangi	BJP	30324	21.73
S.Rajendran	RPI	20393	14.61
M.Backthavachalam	JD(S)	8976	6.43
Thangaraj.P	CPM	1746	1.25
V.Muniswamy	KPJP	1259	0.9
Anbu.M	ADMK	1024	0.73
V.Rajappa	AIMEP	702	0.5
Venkatesh Babu R	IND	546	0.39
C.N.Arun Prasad	NAC	416	0.3
S.Sivalingam	BRPP	320	0.23
Kulasegar.M	IND	240	0.17
S.Muniyappa	IND	233	0.17
G.Lalitha	IND	230	0.16
Murugesha.C	RPSN	134	0.1
J.D.Elangovan	IND	125	0.09
	NOTA	1750	1.25

Polling Station Level Election Results

Number and Name of Polling Stations (PS) (2023)

Number of Polling Stations	Name of Polling Stations	Number of Polling Stations	Name of Polling Stations
1	Government Lower Primary School Kanganalluru	22	Government High School South Wing Sundrapalya-1
2	Government Higher Primary School Jayamangala	23	Government High School North Wing, Sundrapalya-2
3	Government Lower Primary School Maddinayakanahalli	24	Government Higher Primary School Kalavi Hosahalli
4	Room No 1 Government Higher Primary School Badamakanahalli-1	25	Government Lower Primary School Pillagondalahalli
5	Room No2 Government Higher Primary School Badamakanahalli-2	26	Government Lower Primary School, Gennerahalli
6	Government Higher Primary School Kallikuppa	27	Government Lower Primary School Nernahalli
7	Government Lower Primary School Vaddahalli	28	Government Lower Primary School Betkuru
8	Government Higher Primary School T.Gollahalli	29	Room No.1 Government High School Bethamangala
9	Government Higher Primary School Hangala	30	Room No.2, Government High School, Bethamangala
10	Government Lower Primary School Siddareddy Dinne	31	Room No.3, Government High School, Bethamangala
11	Government Higher Primary School Nalluru	32	Room No.1, Government Model Higher Primary School, Bethamangala
12	Government Higher Primary School Guttahalli (M)	33	Room No.2, Government Model Higher Primary School, Bethamangala
13	Government Lower Primary School Hulkuru	34	Government Model Kannada Higher Primary School, North Wing, Bethamangala
14	Government Higher Primary School Isandra Mittur	35	Room No.1, Government Higher Primary School, New Town West Wing, Bethamangala
15	Government Higher Primary School Ankathatahalli	36	Room No.2, Government Higher Primary School, New Town East Wing, Bethamangala
16	Government Lower Primary School Ayappalli	37	Government Higher Primary School, Kammasandra
17	Government Higher Primary School Suvarnahalli	38	Government Higher Primary School Nagashettyhalli
18	Government Lower Primary School Thalapalli	39	Government Higher Primary School Byatarayanahalli
19	Government Lower Primary School Kadiregowdana Kote	40	Government Higher Primary School Doddakari
20	Government Lower Primary School Reddyhalli	41	Government Higher Primary School Kadariganakoppa
21	Government Higher Primary School Kodigepalli	42	Government Lower Primary School Pooganahalli

Contd....

Polling Station Level Election Results

Polling Station-wise Votes Secured by Overall Top Five Parties in Kolar Gold Field Assembly in Assembly Election (AE) under Kolar Parliamentary Constituency in Karnataka (2023)

Number of Polling Station	Winner - Roopa Kala. M (INC)	Runner-up - Ashwini Sampangi (BJP)	3rd - S. Rajendran (RPI)	4th - Dr. Ramesh Babu.v.m. (JD(S))	5th - Thangaraj. P (CPI(M))	NOTA	Other	Total Votes Secured
36	485	193	30	0	0	8	9	725
37	490	529	8	7	1	11	23	1069
38	308	222	22	1	0	0	1	554
39	549	343	22	5	1	10	13	943
40	488	390	24	14	2	4	8	930
41	283	112	29	1	1	5	9	440
42	182	138	4	2	1	2	6	335
43	535	218	52	10	1	10	10	836
44	428	156	70	5	1	5	10	675
45	317	325	46	15	1	2	12	718
46	116	109	23	3	0	4	4	259
47	251	172	18	3	1	5	5	455
48	314	228	41	11	1	4	10	609
49	289	216	10	2	0	2	2	521
50	106	339	3	1	0	2	2	453
51	131	106	3	1	0	0	1	242
52	126	209	5	2	0	0	4	346
53	307	247	21	2	2	17	6	602
54	336	112	6	4	0	6	6	470
55	327	134	62	2	1	9	11	546
56	369	209	43	5	1	9	14	650
57	400	213	134	19	1	7	23	797
58	190	149	3	3	0	4	3	352
59	181	79	10	1	1	2	3	277
60	301	177	4	0	1	2	3	488
61	262	190	10	4	1	4	4	475
62	695	221	90	5	3	6	10	1030
63	249	129	5	3	0	4	2	392
64	257	164	84	4	0	2	2	513
65	282	139	6	2	0	4	4	437
66	440	189	28	4	1	5	2	669
67	314	194	46	4	0	3	10	571
68	464	270	3	4	0	8	12	761
69	234	202	29	4	2	4	14	489
70	324	143	3	11	4	2	17	504

Contd....

Polling Station Level Election Results

Winner, Runner-up and 3rd Party Position & Winning Margin According to Polling Stations in Kolar Gold Field Assembly in Assembly Election (AE) under Kolar Parliamentary Constituency in Karnataka (2023)

Polling Station Number	Winner Party	Winner Votes (%)	Runner-up Party	Runner-up Votes (%)	Winning Margin Votes (%)	Third Party	Third Party Votes (%)	Other Votes (%)
71	INC	220 (68.54)	BJP	73 (22.74)	147 (45.8)	RPI	20 (6.23)	8 (2.49)
72	BJP	126 (50.6)	INC	113 (45.38)	13 (5.22)	JD(S)	4 (1.61)	6 (2.41)
73	INC	281 (60.56)	BJP	168 (36.21)	113 (24.35)	CPI	6 (1.29)	9 (1.94)
74	INC	173 (51.03)	BJP	148 (43.66)	25 (7.37)	CPI	5 (1.47)	13 (3.83)
75	INC	388 (69.53)	BJP	138 (24.73)	250 (44.8)	JD(S)	18 (3.23)	14 (2.51)
76	INC	188 (61.44)	BJP	60 (19.61)	128 (41.83)	BSP	45 (14.71)	13 (4.25)
77	INC	416 (62)	BJP	211 (31.45)	205 (30.55)	RPI	12 (1.79)	32 (4.77)
78	INC	314 (51.9)	BJP	255 (42.15)	59 (9.75)	RPI	14 (2.31)	22 (3.64)
79	INC	519 (58.31)	RPI	189 (21.24)	330 (37.07)	BJP	155 (17.42)	27 (3.03)
80	INC	589 (59.32)	RPI	194 (19.54)	395 (39.78)	BJP	179 (18.03)	31 (3.12)
81	INC	676 (64.14)	RPI	207 (19.64)	469 (44.5)	BJP	128 (12.14)	43 (4.08)
82	BJP	93 (46.27)	INC	82 (40.8)	11 (5.47)	RPI	15 (7.46)	11 (5.47)
83	INC	118 (43.87)	BJP	108 (40.15)	10 (3.72)	RPI	23 (8.55)	20 (7.43)
84	INC	133 (52.36)	BJP	82 (32.28)	51 (20.08)	RPI	27 (10.63)	12 (4.72)
85	RPI	431 (57.39)	INC	292 (38.88)	139 (18.51)	BJP	14 (1.86)	14 (1.86)
86	INC	187 (57.01)	BJP	108 (32.93)	79 (24.08)	RPI	19 (5.79)	14 (4.27)
87	INC	495 (63.38)	RPI	153 (19.59)	342 (43.79)	BJP	121 (15.49)	12 (1.54)
88	RPI	408 (54.18)	INC	292 (38.78)	116 (15.4)	BJP	33 (4.38)	20 (2.66)
89	INC	111 (47.84)	BJP	90 (38.79)	21 (9.05)	RPI	20 (8.62)	11 (4.74)
90	RPI	451 (68.23)	INC	180 (27.23)	271 (41)	BJP	23 (3.48)	7 (1.06)
91	RPI	452 (51.31)	INC	392 (44.49)	60 (6.82)	BJP	25 (2.84)	12 (1.36)
92	RPI	688 (64.97)	INC	339 (32.01)	349 (32.96)	BJP	25 (2.36)	7 (0.66)
93	INC	652 (74.26)	BJP	117 (13.33)	535 (60.93)	RPI	87 (9.91)	22 (2.51)
94	INC	364 (46.43)	RPI	330 (42.09)	34 (4.34)	BJP	78 (9.95)	12 (1.53)
95	RPI	333 (63.07)	INC	139 (26.33)	194 (36.74)	BJP	47 (8.9)	9 (1.7)
96	RPI	588 (61.51)	INC	314 (32.85)	274 (28.66)	BJP	38 (3.97)	16 (1.67)
97	INC	407 (47.11)	RPI	390 (45.14)	17 (1.97)	BJP	50 (5.79)	17 (1.97)
98	RPI	432 (54.96)	INC	320 (40.71)	112 (14.25)	BJP	23 (2.93)	11 (1.4)
99	INC	392 (50.13)	RPI	302 (38.62)	90 (11.51)	BJP	79 (10.1)	9 (1.15)
100	INC	464 (76.44)	RPI	79 (13.01)	385 (63.43)	BJP	56 (9.23)	8 (1.32)
101	RPI	353 (48.76)	INC	282 (38.95)	71 (9.81)	BJP	73 (10.08)	16 (2.21)
102	RPI	298 (50.42)	INC	240 (40.61)	58 (9.81)	BJP	42 (7.11)	11 (1.86)
103	INC	582 (65.76)	RPI	170 (19.21)	412 (46.55)	BJP	105 (11.86)	28 (3.16)
104	INC	419 (78.91)	RPI	56 (10.55)	363 (68.36)	BJP	49 (9.23)	7 (1.32)
105	INC	372 (66.07)	RPI	96 (17.05)	276 (49.02)	BJP	80 (14.21)	15 (2.66)

Contd....

Socio-Economic Amenities - Rural

Access to Education Facilities

Particulars	Number of Village (% of Population)				
	Available	Not Available	If Not Available (Distance of Nearest Facility)		
			A	B	C
Govt. Primary School	124 (91)	28 (9)	18 (4)	9 (4)	0 (0)
Private Primary School	10 (13)	142 (87)	0 (0)	0 (0)	0 (0)
Govt. Middle School	44 (47)	108 (53)	88 (44)	19 (9)	0 (0)
Private Middle School	6 (10)	146 (90)	0 (0)	0 (0)	0 (0)
Govt. Secondary School	7 (14)	145 (86)	87 (51)	50 (30)	6 (5)
Private Secondary School	2 (3)	150 (97)	1 (1)	0 (0)	1 (0)
Govt. Senior Secondary School	3 (7)	149 (93)	59 (34)	47 (31)	39 (27)
Private Senior Secondary School	1 (1)	151 (99)	3 (1)	0 (0)	0 (0)
Govt. Arts and Science Degree College	0 (0)	152 (100)	25 (12)	45 (28)	78 (58)
Private Arts and Science Degree College	0 (0)	152 (100)	1 (0)	2 (2)	1 (0)
Govt. Engineering College	0 (0)	152 (100)	0 (0)	0 (0)	0 (0)
Private Engineering College	0 (0)	152 (100)	16 (7)	33 (18)	103 (75)
Govt. Medicine College	0 (0)	152 (100)	0 (0)	0 (0)	0 (0)
Private Medicine College	0 (0)	152 (100)	29 (15)	9 (7)	114 (78)
Govt. Management Institute	0 (0)	152 (100)	0 (0)	0 (0)	107 (77)
Private Management Institute	0 (0)	152 (100)	0 (0)	0 (0)	0 (0)
Govt. Polytechnic	0 (0)	152 (100)	3 (1)	19 (13)	71 (53)
Private Polytechnic	0 (0)	152 (100)	8 (4)	23 (12)	28 (17)
Govt. Vocational Training School/ITI	0 (0)	152 (100)	13 (5)	29 (18)	71 (53)
Private Vocational Training School/ITI	0 (0)	152 (100)	13 (7)	24 (14)	2 (2)
Govt. Non Formal Training Centre	3 (1)	149 (99)	8 (3)	33 (20)	88 (63)
Private Non Formal Training Centre	0 (0)	152 (100)	3 (2)	9 (5)	8 (6)
Govt. School For Disabled	0 (0)	152 (100)	4 (3)	12 (8)	78 (55)
Private School For Disabled	0 (0)	152 (100)	4 (2)	18 (8)	36 (24)
Government Others	0 (0)	152 (100)	1 (0)	0 (0)	14 (6)
Private Others	0 (0)	152 (100)	0 (0)	2 (2)	0 (0)

Note : Distance A : Less than 5 km; B : Between 5-10 km; C : 10+ km.; Source : Data Analysis is based on 2011 Census.

DISCLAIMER

The Terms of Use and Disclaimer of Datanet India Private Limited (hereinafter referred to as "Datanet") for use of this analysis report of **Kolar Gold Field Assembly Constituency (Kolar Gold Field Vidhan Sabha)** :-

1. **Assembly Factbook™** is a Registered Trade Mark owned by Datanet.
2. All the maps are sketched and graphical representation only and have not been drawn to the scale and also not to represent the actual geographical area or boundary of the unit.
3. The data for the aforesaid analysis is based on authentic sources and has been culled from the various publications of Census, CSO and NSSO for district and block level data, various central and state government departments, Central & State Elections Commissions and the concerned Returning Officers' releases, Electoral Rolls, Election results and allied publications, internal assessment, surveys, estimates and analysis. Therefore, certain adjustment of data at micro level may have been done to arrive closer to the macro data.
4. Data have been provided on an "As Is" and "As AVAILABLE" basis
5. The colours shown in the maps or diagram and charts of a particular party, alliance or AC are indicative and do not represent them.
6. This publication which includes maps, sheets, graphs and data would be the property under copyright of Datanet only. The user may use these for its internal study, analysis and research purposes. It's public display, re-selling or any commercial uses by the user are not allowed.
7. Datanet has taken due care and caution in compilation and processing of data and allied information, but does not guarantee the accuracy, adequacy or completeness of any information/analysis and will be not responsible for any errors or omissions or for the results obtained from the use of such information/analysis.
8. All the contents for the publication have been culled from various authentic sources and Datanet reasonably believes such sources to be reliable, but does not make any representations, express or implied as to the accuracy or fitness of use of such information. The information or contents of the information/analysis do not constitute advice and should not be relied upon in making (or refraining from making) any decision. Any reliance placed upon the information provided by Datanet is the sole responsibility and strictly at the user's risk.
9. In no event will Datanet be liable for any damages (including, without limitation, damages for loss of business projects, or loss of profits) arising in contract, tort or otherwise from the use of or inability to use any of its contents, or from any action taken (or refrained from being taken) as a result of using the analysis or any of its contents. Datanet its directors, owners, editors, officials, employees, distributor and agents or any associate will not be liable for any errors in the information contained or any consequences arising from the use of the contents of the provided information/analysis.
10. If any provision of these terms and conditions is held invalid or illegal or unenforceable for any reason by any court of competent jurisdiction, such provision shall be severed and the remainder of provisions of the terms and conditions shall continue in full force and effect as if the Term of Use had been executed with the invalid, illegal or unenforceable provision eliminated.
11. If there are any discrepancies in the information provided, please bring it to attention of Datanet for suitable rectification measures.

**Buy Online This Complete Book At
Datanet India eBooks Store**

www.indiastatpublications.com

or go directly at

[http://www.indiastatpublications.com/
Assembly_factbook/Karnataka/Kolar/ Kolar_Gold_Field](http://www.indiastatpublications.com/Assembly_factbook/Karnataka/Kolar/Kolar_Gold_Field)



i **india**stat**elections**

ISBN - 978-93-5802-036-6



9 789358 102036 6