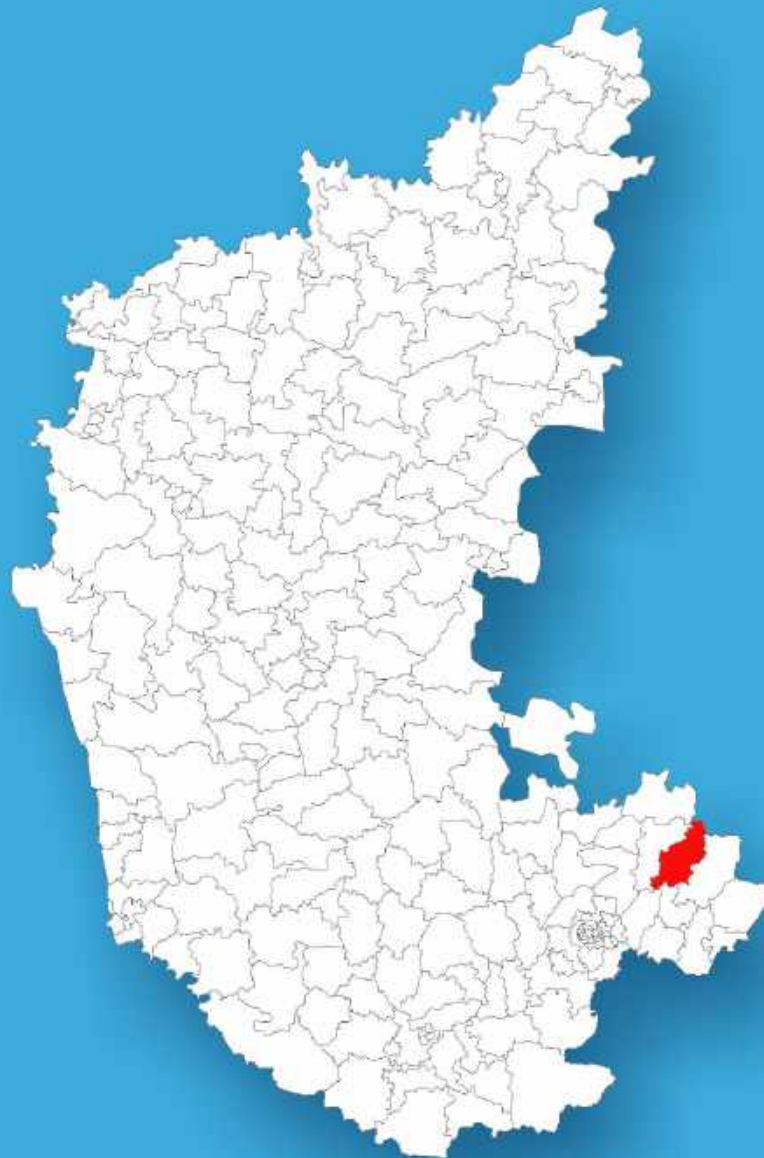




Karnataka

Assembly Factbook™

Chintamani Assembly Constituency



Key Electoral Data of Chintamani
Assembly Constituency (Vidhan Sabha)

Karnataka

Assembly Factbook™

Chintamani Assembly Constituency



Chintamani Vidhan Sabha

Editor & Director

Dr. R.K. Thukral

Research Editor

Dr. Shafeeq Rahman

Compiled, Researched and Published by Datanet India Pvt. Ltd.

D-100, 1st Floor,

Okhla Industrial Area, Phase-I,

New Delhi- 110020.

Ph.: 91-11- 43580781-84

Email : support@indiastatpublications.com

Website : <http://www.indiastatelections.com>

Online Book Store :

www.indiastatpublications.com

Report No. : AFB/KA-143-0125

ISBN : 978-93-5802-061-8

First Edition : January, 2018

Eighth Updated Edition : January, 2025

Price : Rs.11500/-

US\$ 310

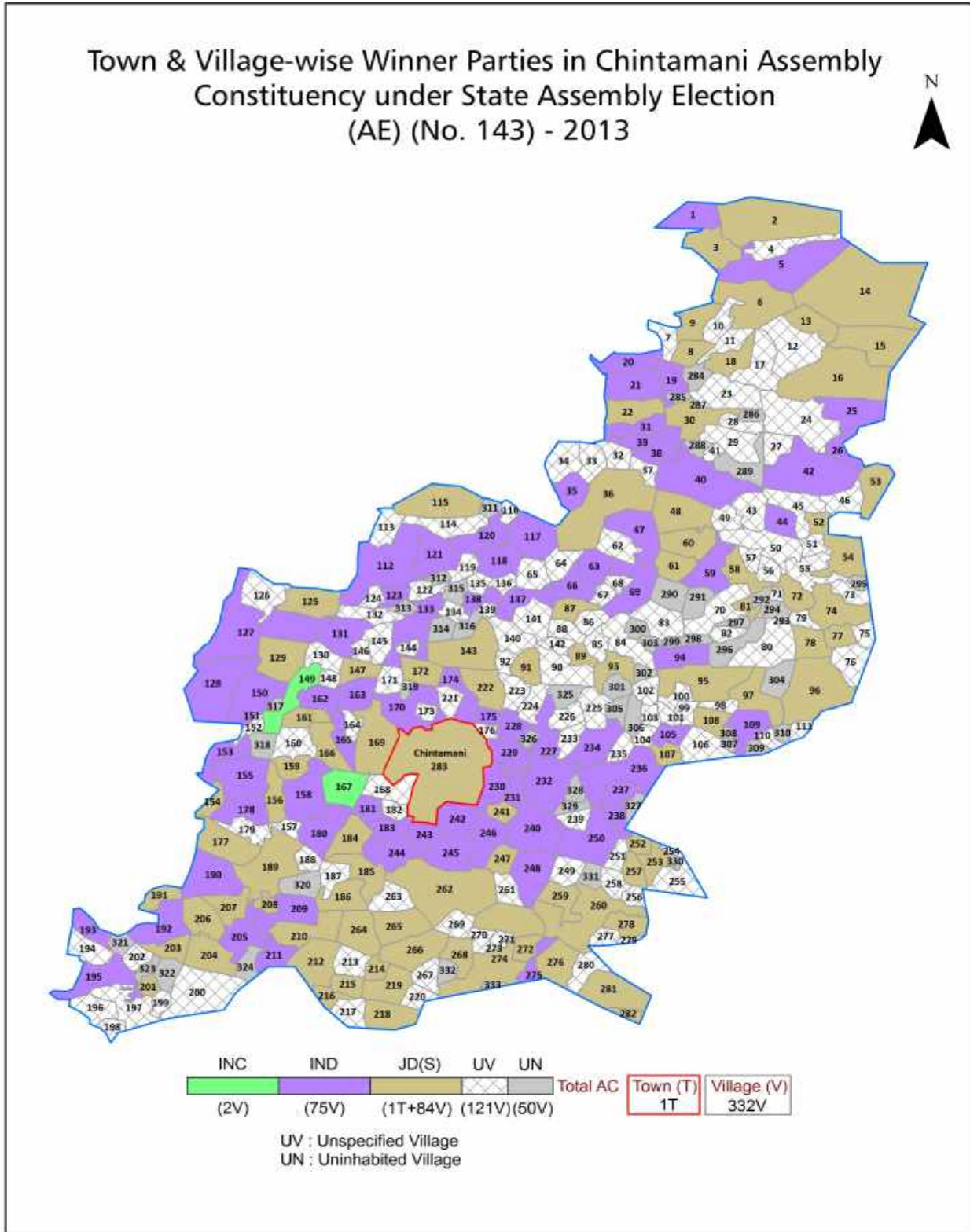
© Datanet India Pvt. Ltd.

All rights reserved. No part of this book may be reproduced, stored in a retrieval system or transmitted in any form or by any means, mechanical photocopying, photographing, scanning, recording or otherwise without the prior written permission of the publisher. Please refer to Disclaimer at page no. 239 for the use of this publication.

Printed in India

No.	Particulars	Page No.
	Introduction	
1	Assembly Constituency - (Vidhan Sabha) at a Glance Features of Assembly as per Delimitation Commission of India (2008)	1-2
	Location and Political Maps	
2	Location Map Boundaries of Assembly Constituency - (Vidhan Sabha) in District Boundaries of Assembly Constituency under Parliamentary Constituency - (Lok Sabha) Town & Village-wise Winner Parties- 2024, 2023, 2019, 2018, 2014, 2013 and 2009	3-11
	Administrative Setup (2011)	
3	District Sub-district Towns Villages Inhabited Villages Uninhabited Villages Village Panchayat Intermediate Panchayat	12-26
	Demographics (2011)	
4	Population Households Rural/Urban Population Towns and Villages by Population Size Sex Ratio (Total & 0-6 Years) Religious Population Social Population Literacy Rate	27-28
	Electoral Features	
5	Important Dates of Last Elections Held Electors by Gender Service Electors Voters Voters Turnout Polling Stations & Average Number of Electors per Polling Station Electors by Age Group Present Elected Representatives	29-34
	Historical Summary Election Results	
6	Vote Share of Major Parties Winning Margin (Number & Percentage) Polarity of Parties Summary Result of Assembly Segment of Parliamentary Elections 2024, 2019, 2014, 2009, 2004 and 1999 Summary Result of Assembly Elections 2023, 2018, 2013, 2008, 2004, 1999, 1994, 1989, 1985, 1983, 1978, 1972, 1967, 1962 and 1957	35-58
	Polling Station Level Election Results	
7	Name and Number of Polling Station 2024, 2023, 2019, 2018, 2014, 2013 and 2009 Polling Station-wise Electors, Voters & Voters Turnout 2024, 2023, 2019, 2018, 2014, 2013 and 2009 Polling Station wise Elections Results 2024, 2023, 2019, 2018, 2014, 2013 and 2009	59-219
	Share of Assembly Constituency	
8	Share of Assembly Constituency - (Vidhan Sabha) in State, District and Parliamentary Constituency - (Lok Sabha)	220
	Socio-Economic Amenities (2011)	
9	Access to Administrative Units Agricultural, Manufacturing and Industrial Commodities Demographic Indicators Education Health & Manpower Drinking Water Supply Sanitation Entertainment and Recreations Infrastructure Power Food Allocation Distribution and Marketing of Agriculture Commodities Infrastructure Transport and Road Infrastructure Communication Banking and Financial Services Land Use Irrigation Source	222-236
10	Abbreviation & Sources	237-238
11	Disclaimer	239

Location & Political Map



Administrative Setup

List of Village Panchayat & Intermediate Panchayat (Block) Name - 2011

Village Name	Village Panchayat Name	Intermediate Panchayat Name
Adepalli	Kotagal	Chintamani
Agrahara	Bhoomi Setti Halli	Chintamani
Akkimangala	Santhekallahalli	Chintamani
Alambagiri	Munaganahalli	Chintamani
Alapalli	Bhoomi Setti Halli	Chintamani
Amani Keelukuntekere	Kagathi	Chintamani
Amitiganahalli	Upparapete	Chintamani
Ampalli	Yegavakote	Chintamani
Anakalamadagu	Kadadalamari	Chintamani
Anakallu	Shettihalli	Chintamani
Annepalli	Nandiganahalli	Chintamani
Anoor	Anur	Chintamani
Atturu	Talagawara	Chintamani
Bachhappanahalli	Santhekallahalli	Chintamani
Bachuvarihalli	Kagathi	Chintamani
Badagavarahalli	Kagathi	Chintamani
Banahalli	Kaiwara	Chintamani
Bandakote	Bhoomi Setti Halli	Chintamani
Bandarlahalli	Kuruburu	Chintamani
Barlahalli	Nandiganahalli	Chintamani
Bathalahalli	Oalavadi	Chintamani
Bathalapalli	Bhoomi Setti Halli	Chintamani
Batlahalli	Batlahalli	Chintamani
Beerajenahalli	Santhekallahalli	Chintamani
Bhaktarahalli	Kathriguppe	Chintamani
Bhoomi Setti Halli	Bhoomi Setti Halli	Chintamani
Bhoopanahalli	Irgnapalli	Chintamani
Billandlahalli	Kadadalamari	Chintamani
Bodaguru	Mastehahalli	Chintamani

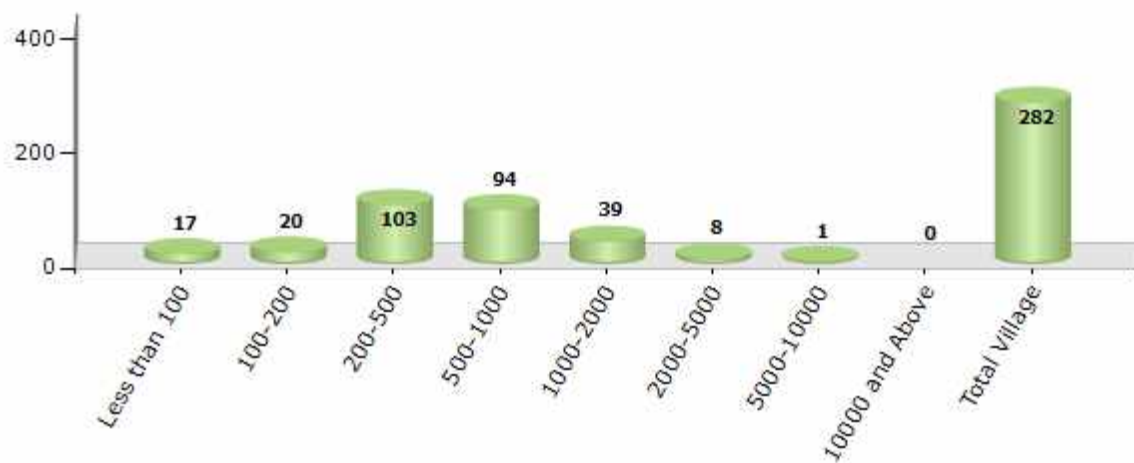
Contd....

Demographic

Number of Villages by Population Size - 2011

Less than 100	100-200	200-500	500-1000	1000-2000	2000-5000	5000-10000	10000 and Above	Total Village
17	20	103	94	39	8	1	0	282

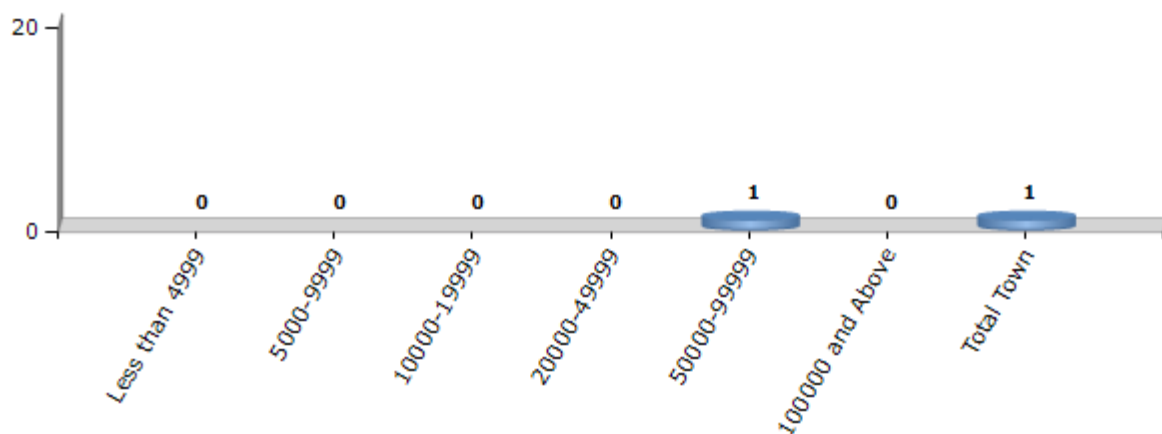
Number of Villages by Population Size - 2011



Number of Towns by Population Size - 2011

Less than 4999	5000-9999	10000-19999	20000-49999	50000-99999	100000 and Above	Total Town
0	0	0	0	1	0	1

Number of Towns by Population Size - 2011

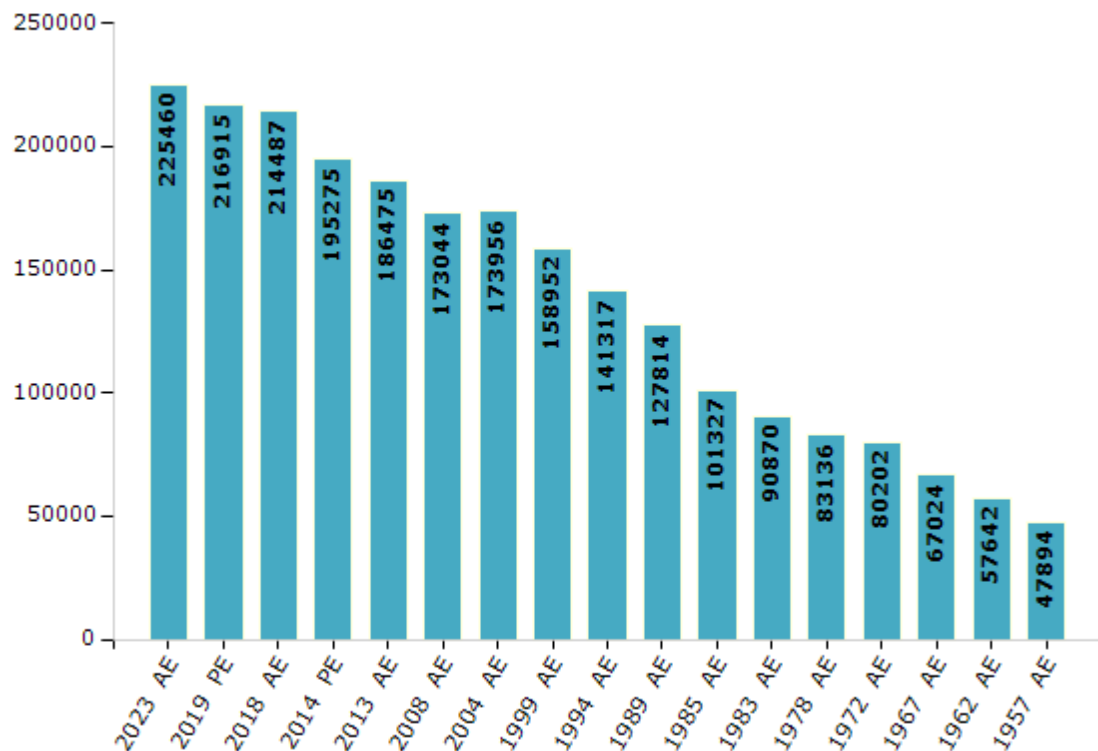


Electoral Features

Electors by Male & Female

Year	Male	Female	Others	Total	Year	Male	Female	Others	Total
2023 AE	111247	114171	42	225460	1999 AE	80312	78640	-	158952
2019 PE	108107	108764	44	216915	1994 AE	71025	70292	-	141317
2018 AE	107138	107306	43	214487	1989 AE	65685	62129	-	127814
2014 PE	98295	96955	25	195275	1985 AE	52191	49136	-	101327
2013 AE	94198	92267	10	186475	1983 AE	46958	43912	-	90870
2009 PE	-	-	-	-	1978 AE	41994	41142	-	83136
2008 AE	87649	85395	-	173044	1972 AE	41189	39013	-	80202
2004 PE	-	-	-	-	1967 AE	-	-	-	67024
2004 AE	87618	86338	-	173956	1962 AE	-	-	-	57642
1999 PE	-	-	-	-	1957 AE	-	-	-	47894

Number of Electors



Note : AE : Assembly Election, PE : Assembly Segment of Parliamentary Election

Historical Summary Election Results

Summary Result of Assembly Election - 2018

Candidate Name	Party	Votes	Votes %
J K Krishna Reddy	JD(S)	87753	48.55
Dr.M.C Sudhakar	BJP	82513	45.65
Vani Krishnareddy	INC	2233	1.24
Naa Shankar	BJP	1962	1.09
N.R Sudhakar	IND	1425	0.79
T.C Venkateshreddy	IND	794	0.44
Bhaskar Ankalamadugu Shivareddy	IND	384	0.21
Suresh Y.N	RMVP	359	0.2
Srinatha. L.V	DRAPP	355	0.2
M. Sudhakar	IND	286	0.16
G.S Shubhash	IND	276	0.15
Sudhakarareddy K.V	IND	227	0.13
Krishnareddy	IND	219	0.12
Dr.S. Rachana	IND	192	0.11
Syed Aleem Pasha	ANC	151	0.08
T.S Sudhakarareddy	IND	126	0.07
Ghouse Khan	AIMEP	126	0.07
Krishna Reddy .M	IND	122	0.07
Jameer Pasha	ASP	116	0.06
Syed Ayub	FCI	107	0.06
R. Sudhakar	IND	88	0.05
M. Krishna Reddy	IND	67	0.04
	NOTA	877	0.49

Polling Station Level Election Results

Number and Name of Polling Stations (PS) (2023)

Number of Polling Stations	Name of Polling Stations	Number of Polling Stations	Name of Polling Stations
1	Government Junior Primary School, Ankalamadugu	22	Government Senior Primary School, S. Raguttahalli
2	Government Junior Primary School, Billandlahalli	23	Government Junior Primary School, Etigadagollahalli
3	Government Junior Primary School, Sunnappagutta	24	Government Junior Primary School, Venkatarayanakote
4	Government Senior Primary School, Kadalamar	25	Govt Senior Primary School, Devapally
5	Government Junior Primary School, Hanumayyagarahalli	26	Government Junior Primary School, Kondliganahalli
6	Government Higher Primary School, Yanamalapadi	27	Government Junior Primary School, Guttupalya
7	Government Higher Primary School, Yanamalapadi	28	Government Junior Primary School, Nagarajanahalli
8	Anganwadi Centre, Channarayanahalli	29	Govt Senior Primary School, M Gollahalli
9	Government Junior Primary School, Bodampally	30	Govt Senior Primary School, Iragampally
10	Government Junior Primary School, Kambalahalli	31	Gram Panchayat Office, Iragampally
11	Government Senior Primary School, Munganahalli (Room No-01)	32	Rameshwar Frauda School, Iragampally
12	Govt Senior Primary School, Munganahalli	33	Govt Junior Primary School Sitampur
13	Government Model Senior Primary School, Batlahalli	34	Government Junior Primary School, Mindgal
14	Government United Pre-Graduation College, Batlahalli	35	Government Junior Primary School, Nallarallapally
15	Government Junior Primary School, Kodigal	36	Government Junior Primary School, Guttur
16	Government Junior Primary School, Mawukere	37	Government Junior Primary School, Bhattalahalli
17	Government Junior Primary School, Yasagalahalli	38	Government Senior Primary School, Junjunahalli
18	Govt Senior Primary School, Konappally	39	Government Junior Primary School, Naravamakalahalli
19	Government Junior Primary School, Brahmanahalli	40	Government Junior Primary School, Kondavenakapally
20	Government Junior Primary School, Madamangala	41	Government Junior Primary School, Pulagundlahalli
21	Government Senior Primary School, Raguttahalli	42	Government Higher Primary School, Yarraiyagarahalli

Contd....

Polling Station Level Election Results

Polling Station-wise Votes Secured by Overall Top Five Parties in Chintamani Assembly in Assembly Election (AE) under Kolar Parliamentary Constituency in Karnataka (2023)

Number of Polling Station	Winner - Dr. M.C. Sudhakar (INC)	Runner-up - J.K. Krishna Reddy (JD(S))	3rd - G.n. Venugopal (gopi) (BJP)	4th - C. Byreddy (AAP)	5th - Shivareddy. S (KRS)	NOTA	Other	Total Votes Secured
36	533	527	105	5	2	3	5	1180
37	351	228	140	3	1	2	5	730
38	460	304	12	3	1	3	5	788
39	153	160	3	0	1	1	4	322
40	137	119	35	2	3	0	1	297
41	114	150	41	2	1	3	2	313
42	542	453	75	2	1	5	6	1084
43	220	245	273	6	2	2	4	752
44	339	210	92	5	1	1	4	652
45	377	403	54	15	9	1	2	861
46	426	322	81	4	5	3	4	845
47	493	449	175	2	4	7	9	1139
48	202	248	15	2	1	0	1	469
49	305	186	12	0	1	4	1	509
50	375	367	171	1	1	2	4	921
51	609	416	78	4	4	7	6	1124
52	386	442	50	6	0	6	11	901
53	387	354	69	6	2	3	5	826
54	532	404	129	1	2	6	4	1078
55	214	127	31	2	1	1	3	379
56	313	239	55	5	1	4	26	643
57	494	307	206	8	8	4	11	1038
58	309	320	19	2	2	2	2	656
59	204	221	119	3	0	1	2	550
60	444	164	110	0	2	2	6	728
61	180	238	18	1	1	1	2	441
62	622	387	179	3	2	5	7	1205
63	279	212	40	2	1	2	0	536
64	554	480	4	6	1	3	10	1058
65	349	242	25	0	2	3	3	624
66	353	373	206	11	0	5	5	953
67	251	194	13	2	0	0	3	463
68	336	251	322	4	4	2	3	922
69	493	291	157	6	6	4	8	965
70	479	270	331	4	1	6	7	1098

Contd....

Polling Station Level Election Results

Winner, Runner-up and 3rd Party Position & Winning Margin According to Polling Stations in Chintamani Assembly in Assembly Election (AE) under Kolar Parliamentary Constituency in Karnataka (2023)

Polling Station Number	Winner Party	Winner Votes (%)	Runner-up Party	Runner-up Votes (%)	Winning Margin Votes (%)	Third Party	Third Party Votes (%)	Other Votes (%)
71	INC	212 (61.27)	JD(S)	116 (33.53)	96 (27.74)	BJP	13 (3.76)	5 (1.45)
72	JD(S)	426 (49.02)	INC	384 (44.19)	42 (4.83)	BJP	40 (4.6)	19 (2.19)
73	INC	568 (57.37)	JD(S)	379 (38.28)	189 (19.09)	BJP	31 (3.13)	12 (1.21)
74	JD(S)	131 (48.16)	INC	128 (47.06)	3 (1.1)	BJP	9 (3.31)	4 (1.47)
75	JD(S)	379 (54.45)	INC	291 (41.81)	88 (12.64)	BJP	7 (1.01)	19 (2.73)
76	INC	401 (50.13)	JD(S)	369 (46.13)	32 (4)	BJP	16 (2)	14 (1.75)
77	INC	221 (41.08)	BJP	202 (37.55)	19 (3.53)	JD(S)	108 (20.07)	7 (1.3)
78	JD(S)	445 (50.34)	INC	362 (40.95)	83 (9.39)	BJP	66 (7.47)	11 (1.24)
79	INC	465 (54.07)	JD(S)	325 (37.79)	140 (16.28)	BJP	54 (6.28)	16 (1.86)
80	INC	372 (43.87)	JD(S)	316 (37.26)	56 (6.61)	BJP	144 (16.98)	16 (1.89)
81	INC	354 (45.44)	JD(S)	338 (43.39)	16 (2.05)	BJP	75 (9.63)	12 (1.54)
82	INC	193 (35.48)	BJP	192 (35.29)	1 (0.19)	JD(S)	151 (27.76)	8 (1.47)
83	INC	329 (47.34)	JD(S)	213 (30.65)	116 (16.69)	BJP	137 (19.71)	16 (2.3)
84	INC	344 (49.64)	JD(S)	200 (28.86)	144 (20.78)	BJP	141 (20.35)	8 (1.15)
85	INC	469 (43.75)	JD(S)	458 (42.72)	11 (1.03)	BJP	114 (10.63)	31 (2.89)
86	INC	225 (53.32)	JD(S)	180 (42.65)	45 (10.67)	BJP	10 (2.37)	7 (1.66)
87	INC	269 (54.12)	JD(S)	172 (34.61)	97 (19.51)	BJP	50 (10.06)	6 (1.21)
88	INC	442 (50.51)	JD(S)	343 (39.2)	99 (11.31)	BJP	76 (8.69)	14 (1.6)
89	INC	314 (47.65)	JD(S)	227 (34.45)	87 (13.2)	BJP	96 (14.57)	22 (3.34)
90	INC	338 (75.62)	JD(S)	92 (20.58)	246 (55.04)	BJP	11 (2.46)	6 (1.34)
91	INC	281 (49.13)	JD(S)	249 (43.53)	32 (5.6)	BJP	32 (5.59)	10 (1.75)
92	INC	229 (42.72)	JD(S)	189 (35.26)	40 (7.46)	BJP	113 (21.08)	5 (0.93)
93	INC	450 (42.45)	JD(S)	426 (40.19)	24 (2.26)	BJP	145 (13.68)	39 (3.68)
94	INC	585 (54.17)	JD(S)	387 (35.83)	198 (18.34)	BJP	82 (7.59)	26 (2.41)
95	INC	199 (51.16)	JD(S)	137 (35.22)	62 (15.94)	BJP	47 (12.08)	6 (1.54)
96	INC	327 (55.05)	JD(S)	234 (39.39)	93 (15.66)	BJP	31 (5.22)	2 (0.34)
97	INC	347 (60.98)	JD(S)	190 (33.39)	157 (27.59)	BJP	29 (5.1)	3 (0.53)
98	INC	246 (48.52)	JD(S)	169 (33.33)	77 (15.19)	BJP	84 (16.57)	8 (1.58)
99	JD(S)	231 (55.66)	INC	155 (37.35)	76 (18.31)	BJP	27 (6.51)	2 (0.48)
100	INC	607 (64.1)	JD(S)	240 (25.34)	367 (38.76)	BJP	90 (9.5)	10 (1.06)
101	INC	242 (51.38)	JD(S)	205 (43.52)	37 (7.86)	BJP	14 (2.97)	10 (2.12)
102	INC	305 (52.95)	JD(S)	179 (31.08)	126 (21.87)	BJP	87 (15.1)	5 (0.87)
103	INC	633 (60.92)	JD(S)	353 (33.97)	280 (26.95)	BJP	36 (3.46)	17 (1.64)
104	INC	362 (52.92)	JD(S)	223 (32.6)	139 (20.32)	BJP	82 (11.99)	17 (2.49)
105	JD(S)	391 (44.43)	INC	351 (39.89)	40 (4.54)	BJP	104 (11.82)	34 (3.86)

Contd....

Socio-Economic Amenities - Rural

Access to Education Facilities

Particulars	Number of Village (% of Population)				
	Available	Not Available	If Not Available (Distance of Nearest Facility)		
			A	B	C
Govt. Primary School	237 (95)	45 (5)	28 (2)	17 (3)	0 (0)
Private Primary School	19 (17)	263 (83)	0 (0)	0 (0)	0 (0)
Govt. Middle School	103 (60)	179 (40)	140 (30)	38 (9)	0 (0)
Private Middle School	14 (13)	268 (87)	1 (0)	0 (0)	0 (0)
Govt. Secondary School	17 (17)	265 (83)	130 (41)	82 (26)	48 (11)
Private Secondary School	8 (9)	274 (91)	0 (0)	0 (0)	0 (0)
Govt. Senior Secondary School	3 (5)	279 (95)	56 (21)	95 (37)	97 (26)
Private Senior Secondary School	4 (3)	278 (97)	1 (0)	4 (2)	22 (5)
Govt. Arts and Science Degree College	2 (4)	280 (96)	29 (11)	80 (31)	170 (53)
Private Arts and Science Degree College	1 (1)	281 (99)	0 (0)	0 (0)	1 (0)
Govt. Engineering College	0 (0)	282 (100)	0 (0)	0 (0)	0 (0)
Private Engineering College	0 (0)	282 (100)	2 (0)	12 (4)	268 (95)
Govt. Medicine College	0 (0)	282 (100)	0 (0)	0 (0)	0 (0)
Private Medicine College	0 (0)	282 (100)	19 (7)	33 (14)	230 (78)
Govt. Management Institute	0 (0)	282 (100)	0 (0)	1 (0)	124 (37)
Private Management Institute	0 (0)	282 (100)	3 (2)	30 (13)	111 (43)
Govt. Polytechnic	0 (0)	282 (100)	20 (8)	77 (29)	182 (59)
Private Polytechnic	0 (0)	282 (100)	0 (0)	1 (0)	2 (4)
Govt. Vocational Training School/ITI	0 (0)	282 (100)	18 (7)	71 (25)	174 (55)
Private Vocational Training School/ITI	2 (0)	280 (100)	2 (0)	7 (4)	8 (7)
Govt. Non Formal Training Centre	0 (0)	282 (100)	18 (8)	74 (27)	174 (59)
Private Non Formal Training Centre	0 (0)	282 (100)	2 (0)	6 (3)	8 (3)
Govt. School For Disabled	0 (0)	282 (100)	14 (5)	41 (14)	214 (75)
Private School For Disabled	0 (0)	282 (100)	1 (1)	4 (2)	8 (3)
Government Others	0 (0)	282 (100)	1 (0)	8 (5)	17 (5)
Private Others	0 (0)	282 (100)	0 (0)	0 (0)	2 (1)

Note : Distance A : Less than 5 km; B : Between 5-10 km; C : 10+ km.; Source : Data Analysis is based on 2011 Census.

DISCLAIMER

The Terms of Use and Disclaimer of Datanet India Private Limited (hereinafter referred to as "Datanet") for use of this analysis report of **Chintamani Assembly Constituency (Chintamani Vidhan Sabha)** :-

1. **Assembly Factbook™** is a Registered Trade Mark owned by Datanet.
2. All the maps are sketched and graphical representation only and have not been drawn to the scale and also not to represent the actual geographical area or boundary of the unit.
3. The data for the aforesaid analysis is based on authentic sources and has been culled from the various publications of Census, CSO and NSSO for district and block level data, various central and state government departments, Central & State Elections Commissions and the concerned Returning Officers' releases, Electoral Rolls, Election results and allied publications, internal assessment, surveys, estimates and analysis. Therefore, certain adjustment of data at micro level may have been done to arrive closer to the macro data.
4. Data have been provided on an "As Is" and "As AVAILABLE" basis
5. The colours shown in the maps or diagram and charts of a particular party, alliance or AC are indicative and do not represent them.
6. This publication which includes maps, sheets, graphs and data would be the property under copyright of Datanet only. The user may use these for its internal study, analysis and research purposes. It's public display, re-selling or any commercial uses by the user are not allowed.
7. Datanet has taken due care and caution in compilation and processing of data and allied information, but does not guarantee the accuracy, adequacy or completeness of any information/analysis and will be not responsible for any errors or omissions or for the results obtained from the use of such information/analysis.
8. All the contents for the publication have been culled from various authentic sources and Datanet reasonably believes such sources to be reliable, but does not make any representations, express or implied as to the accuracy or fitness of use of such information. The information or contents of the information/analysis do not constitute advice and should not be relied upon in making (or refraining from making) any decision. Any reliance placed upon the information provided by Datanet is the sole responsibility and strictly at the user's risk.
9. In no event will Datanet be liable for any damages (including, without limitation, damages for loss of business projects, or loss of profits) arising in contract, tort or otherwise from the use of or inability to use any of its contents, or from any action taken (or refrained from being taken) as a result of using the analysis or any of its contents. Datanet its directors, owners, editors, officials, employees, distributor and agents or any associate will not be liable for any errors in the information contained or any consequences arising from the use of the contents of the provided information/analysis.
10. If any provision of these terms and conditions is held invalid or illegal or unenforceable for any reason by any court of competent jurisdiction, such provision shall be severed and the remainder of provisions of the terms and conditions shall continue in full force and effect as if the Term of Use had been executed with the invalid, illegal or unenforceable provision eliminated.
11. If there are any discrepancies in the information provided, please bring it to attention of Datanet for suitable rectification measures.

**Buy Online This Complete Book At
Datanet India eBooks Store**

www.indiastatpublications.com

or go directly at

[http://www.indiastatpublications.com/
Assembly_factbook/Karnataka/Kolar/Chintamani](http://www.indiastatpublications.com/Assembly_factbook/Karnataka/Kolar/Chintamani)

 **indiastat**elections

ISBN - 978-93-5802-061-8



9 789358 020618