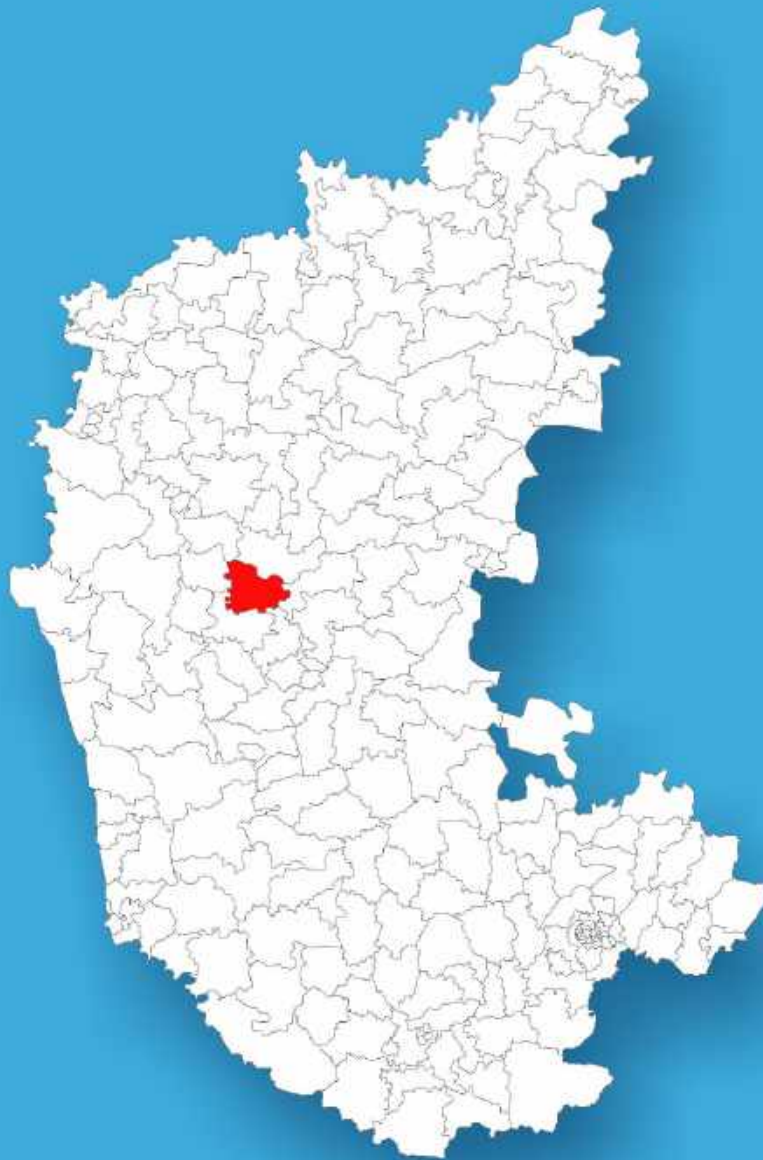




Karnataka

Assembly Factbook™

Haveri Assembly Constituency



Key Electoral Data of Haveri
Assembly Constituency (Vidhan Sabha)

Karnataka

Assembly Factbook™

Haveri Assembly Constituency



Haveri Vidhan Sabha

Editor & Director

Dr. R.K. Thukral

Research Editor

Dr. Shafeeq Rahman

Compiled, Researched and Published by Datanet India Pvt. Ltd.

D-100, 1st Floor,

Okhla Industrial Area, Phase-I,

New Delhi- 110020.

Ph.: 91-11- 43580781-84

Email : support@indiastatpublications.com

Website : <http://www.indiastatelections.com>

Online Book Store :

www.indiastatpublications.com

Report No. : AFB/KA-084-0125

ISBN : 978-93-5802-093-9

First Edition : January, 2018

Eighth Updated Edition : January, 2025

Price : Rs.11500/-

US\$ 310

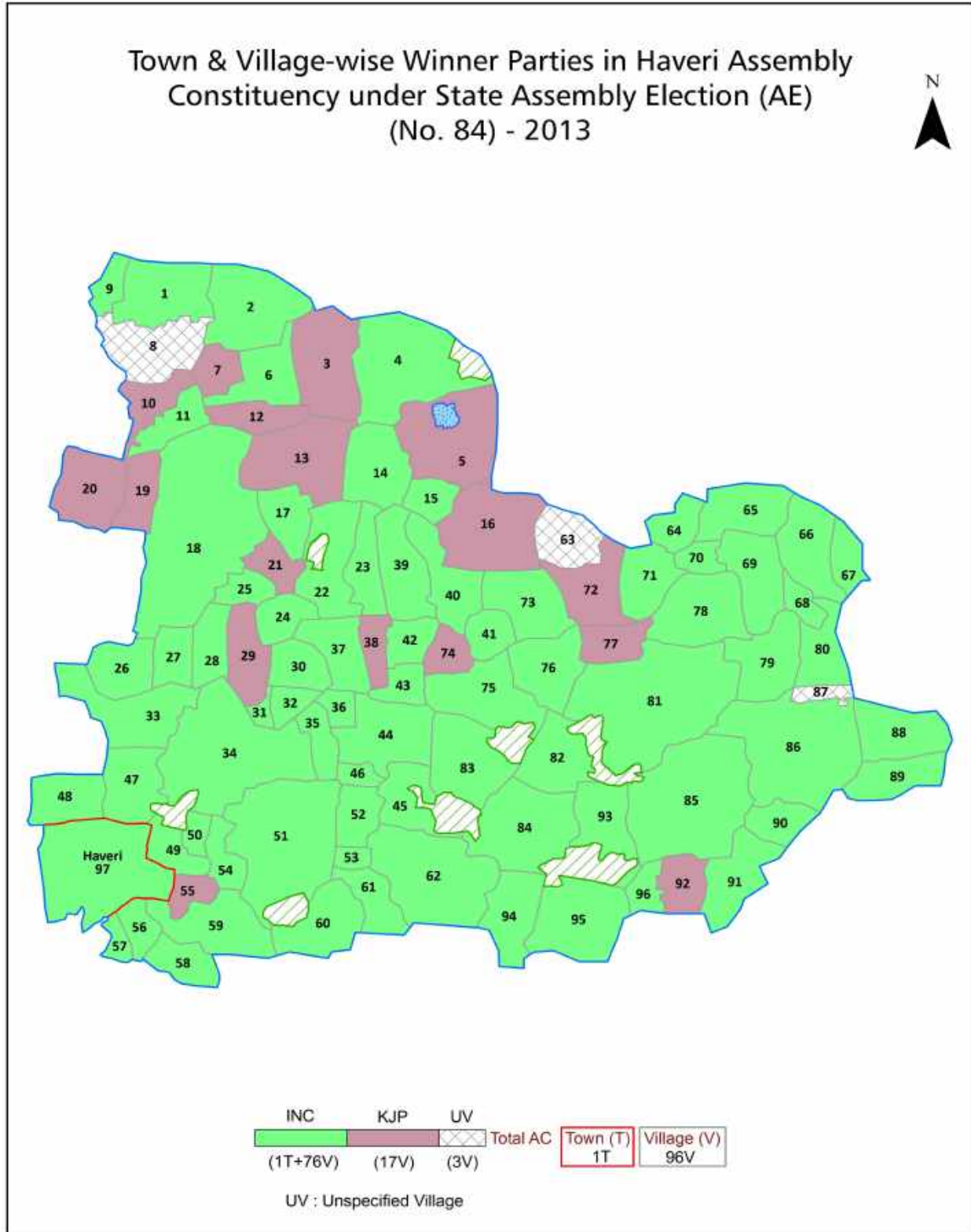
© Datanet India Pvt. Ltd.

All rights reserved. No part of this book may be reproduced, stored in a retrieval system or transmitted in any form or by any means, mechanical photocopying, photographing, scanning, recording or otherwise without the prior written permission of the publisher. Please refer to Disclaimer at page no. 170 for the use of this publication.

Printed in India

No.	Particulars	Page No.
	Introduction	
1	Assembly Constituency - (Vidhan Sabha) at a Glance Features of Assembly as per Delimitation Commission of India (2008)	1-2
	Location and Political Maps	
2	Location Map Boundaries of Assembly Constituency - (Vidhan Sabha) in District Boundaries of Assembly Constituency under Parliamentary Constituency - (Lok Sabha) Town & Village-wise Winner Parties- 2024, 2019, 2014, 2013 and 2009	3-11
	Administrative Setup (2011)	
3	District Sub-district Towns Villages Inhabited Villages Uninhabited Villages Village Panchayat Intermediate Panchayat	12-17
	Demographics (2011)	
4	Population Households Rural/Urban Population Towns and Villages by Population Size Sex Ratio (Total & 0-6 Years) Religious Population Social Population Literacy Rate	18-19
	Electoral Features	
5	Important Dates of Last Elections Held Electors by Gender Service Electors Voters Voters Turnout Polling Stations & Average Number of Electors per Polling Station Electors by Age Group Present Elected Representatives	20-25
	Historical Summary Election Results	
6	Vote Share of Major Parties Winning Margin (Number & Percentage) Polarity of Parties Summary Result of Assembly Segment of Parliamentary Elections 2024, 2019, 2014, 2009, 2004 and 1999 Summary Result of Assembly Elections 2023, 2018, 2013, 2008, 2004, 1999, 1994, 1989, 1985, 1983, 1978, 1972, 1967, 1962 and 1957	26-49
	Polling Station Level Election Results	
7	Name and Number of Polling Station 2024, 2019, 2014, 2013 & 2009 Polling Station-wise Electors, Voters & Voters Turnout 2024, 2019, 2014, 2013 & 2009 Polling Station wise Elections Results 2024, 2019, 2014, 2013 & 2009	50-150
	Share of Assembly Constituency	
8	Share of Assembly Constituency - (Vidhan Sabha) in State, District and Parliamentary Constituency - (Lok Sabha)	151
	Socio-Economic Amenities (2011)	
9	Access to Administrative Units Agricultural, Manufacturing and Industrial Commodities Demographic Indicators Education Health & Manpower Drinking Water Supply Sanitation Entertainment and Recreations Infrastructure Power Food Allocation Distribution and Marketing of Agriculture Commodities Infrastructure Transport and Road Infrastructure Communication Banking and Financial Services Land Use Irrigation Source	153-167
10	Abbreviation & Sources	168-169
11	Disclaimer	170

Location & Political Map



Administrative Setup

List of Village Panchayat & Intermediate Panchayat (Block) Name - 2011

Village Name	Village Panchayat Name	Intermediate Panchayat Name
Agadi	Agadi	Haveri
Agasanamatti	Yalagachi	Haveri
Akkur	Hosaritti	Haveri
Aralihalli	Hiremugadur	Savanur
Bailmadapura	Halagi	Haveri
Basapur	Basapura	Haveri
Basavanakatti	Yalagachi	Haveri
Basavankoppa	Huvinshigli	Savanur
Belavigi	Belavigi	Haveri
Bhairapur	Ichangi	Savanur
Bharadi	Kuragund	Haveri
Bommanakatti	Basapura	Haveri
Budagatti	Yalagachi	Haveri
Bujruk Veerapur	Kallihal	Haveri
Channur	Hosaritti	Haveri
Chikkamaralihalli	Hiremaralihalli	Savanur
Chikkamugadur	Hiremugadur	Savanur
Devagiri Yellapur	Devagiri	Haveri
Dombaramattur	Hiremaralihalli	Savanur
Galaganath	Meundi	Haveri
Ganajur	Kolur	Haveri
Gudisalkoppa	Halagi	Haveri
Gudur	Marol	Haveri
Guilagundi	Meundi	Haveri
Guttal	Guttal	Haveri
Halagi	Halagi	Haveri
Haleritti	Hosaritti	Haveri
Handiganur	Handiganur	Haveri
Hanumanahalli	Katenahalli	Haveri

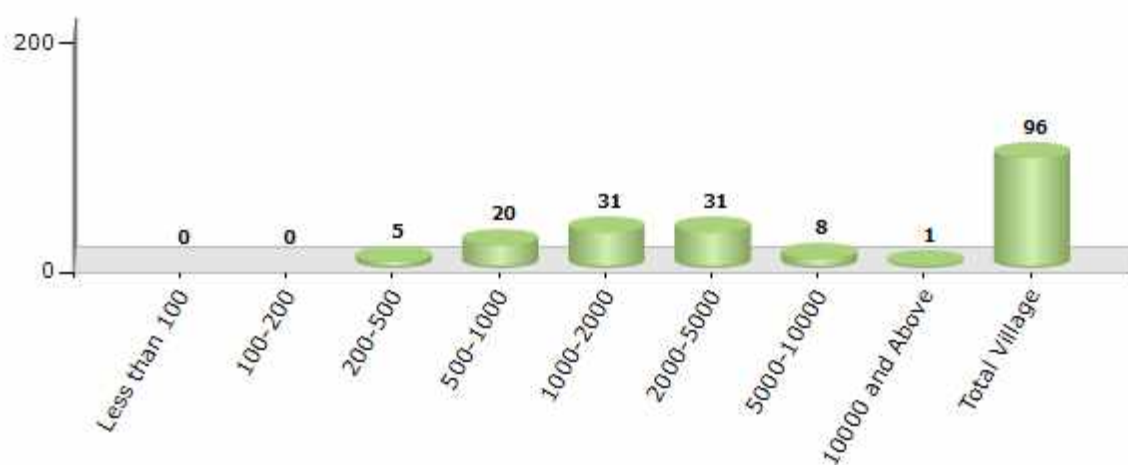
Contd....

Demographic

Number of Villages by Population Size - 2011

Less than 100	100-200	200-500	500-1000	1000-2000	2000-5000	5000-10000	10000 and Above	Total Village
0	0	5	20	31	31	8	1	96

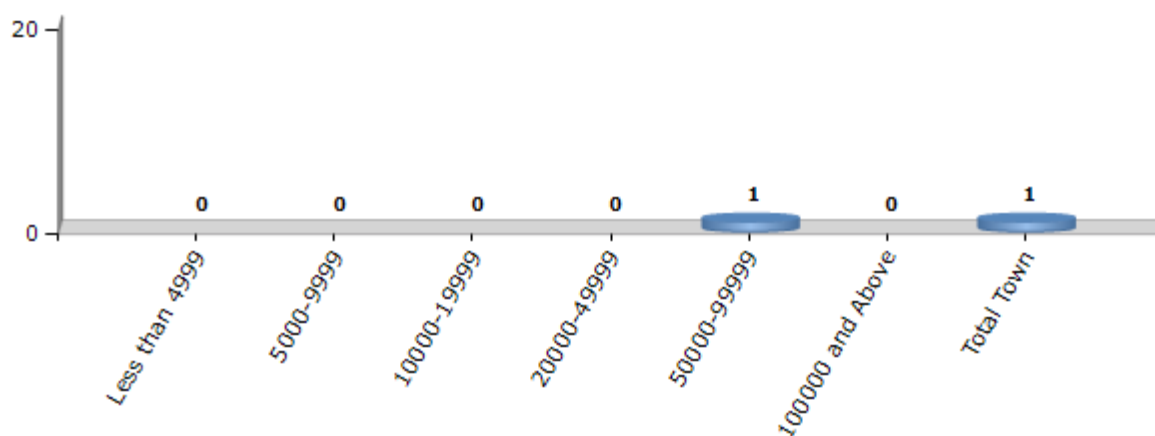
Number of Villages by Population Size - 2011



Number of Towns by Population Size - 2011

Less than 4999	5000-9999	10000-19999	20000-49999	50000-99999	100000 and Above	Total Town
0	0	0	0	1	0	1

Number of Towns by Population Size - 2011

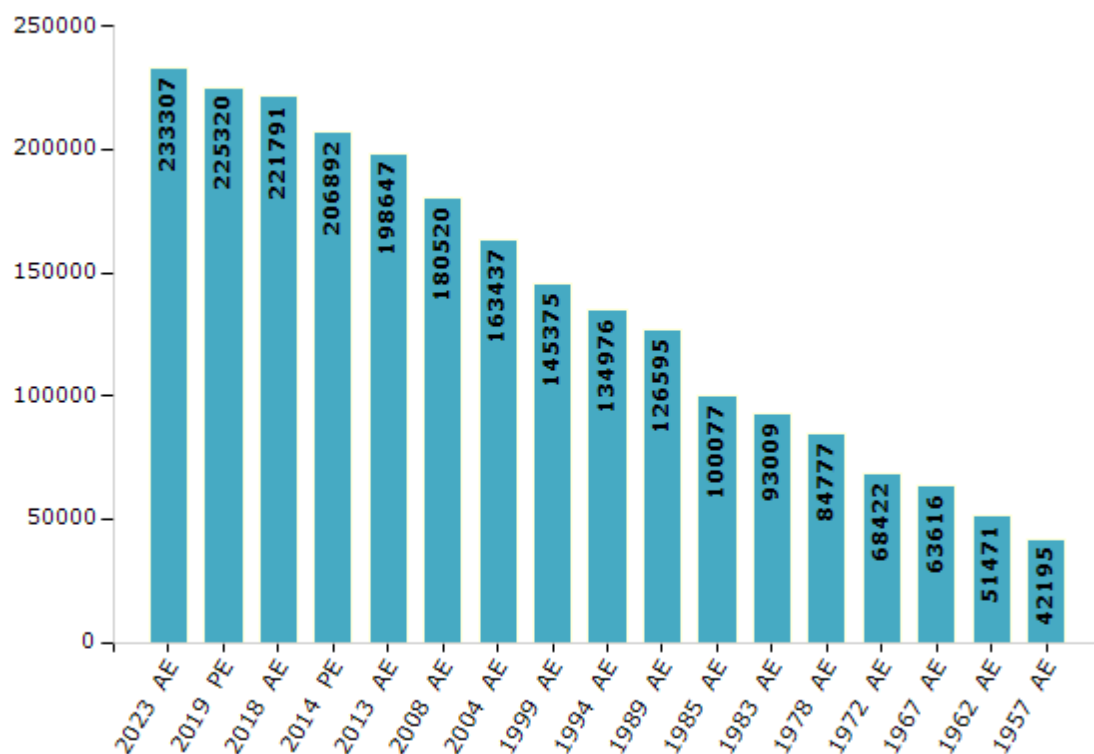


Electoral Features

Electors by Male & Female

Year	Male	Female	Others	Total	Year	Male	Female	Others	Total
2023 AE	119441	113859	7	233307	1999 AE	75059	70316	-	145375
2019 PE	116573	108741	6	225320	1994 AE	70114	64862	-	134976
2018 AE	115096	106688	7	221791	1989 AE	65662	60933	-	126595
2014 PE	108508	98374	10	206892	1985 AE	51881	48196	-	100077
2013 AE	104260	94378	9	198647	1983 AE	48216	44793	-	93009
2009 PE	-	-	-	-	1978 AE	43746	41031	-	84777
2008 AE	94597	85923	-	180520	1972 AE	35776	32646	-	68422
2004 PE	-	-	-	-	1967 AE	-	-	-	63616
2004 AE	85114	78323	-	163437	1962 AE	-	-	-	51471
1999 PE	-	-	-	-	1957 AE	-	-	-	42195

Number of Electors

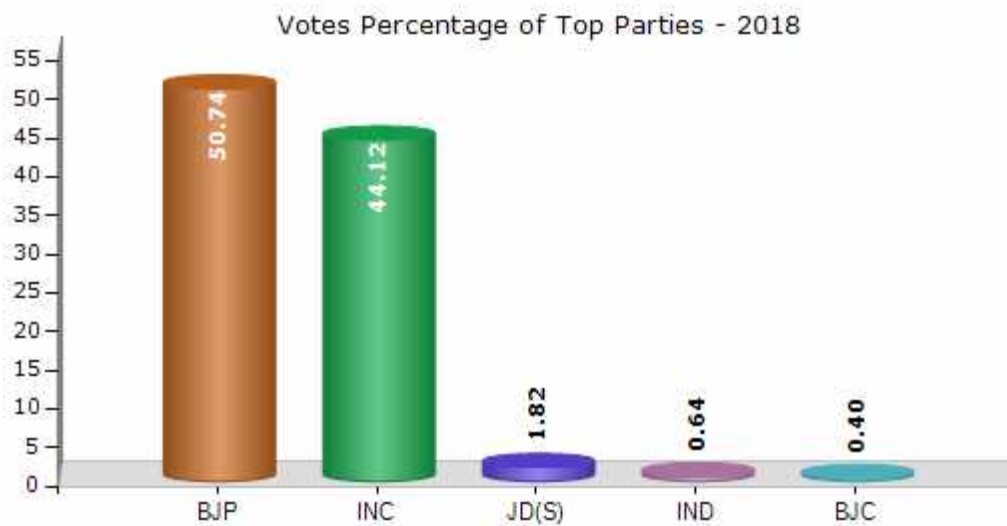


Note : AE : Assembly Election, PE : Assembly Segment of Parliamentary Election

Historical Summary Election Results

Summary Result of Assembly Election - 2018

Candidate Name	Party	Votes	Votes %
Neharu Olekar	BJP	86565	50.74
Rudrappa Lamani	INC	75261	44.12
Sanjay Dange	JD(S)	3099	1.82
Basavaraj Nagappa Nagammanavar	IND	1088	0.64
Duragesh Megalamani	BJC	689	0.4
Babakka Balayya Ballari	AIMEP	326	0.19
Pradeep Ramanna Malagavi	IND	319	0.19
Kalavati Chavhan	IND	308	0.18
Basavaraj Teekehalli	KJP	247	0.14
Kenchamma Hanumantappa Naganoor	BBKD	239	0.14
Duragappa Galeppa Madar	IND	221	0.13
Renuka Kenchallanavar	RPI(A)	167	0.1
	NOTA	2062	1.21



Polling Station Level Election Results

Number and Name of Polling Stations (PS) (2013)

Number of Polling Stations	Name of Polling Stations	Number of Polling Stations	Name of Polling Stations
1	Head Master Room, Government Higher Primary School, Yalavigi	22	K.G.L High School (West Wing)
2	Government Higher Primary School (West Wing)	23	Government Higher Primary School
3	Government Higher Primary School (West Wing)	24	Government Higher Primary School (North Wing)
4	Government Higher Primary School	25	Government Higher Primary School, (West Wing) Nayikerur
5	Government Lower Primary Urdu Boys School	26	Government Higher Primary School
6	Government Lower Primary School	27	Government Higher Primary School (East Wing)
7	Government Higher Primary School (East Wing)	28	Government Higher Primary School (West Wing)
8	Government Higher Primary School (West Wing)	29	Government Lower Primary School (West Wing)
9	Government High School, (Middle Wing) Huvinashigli	30	Government Lower Primary School (South Wing)
10	Government Higher Primary School	31	Government Higher Primary School (East Wing)
11	Government Higher Primary School (East Wing)	32	Government Higher Primary School (West Wing)
12	Government Higher Primary School, (Middle Wing) Hesarur	33	Government Higher Primary School (East Wing)
13	Government Higher Primary School (West Wing)	34	Government Kannada Higher Primary School (West Wing)
14	Government Higher Primary School (East Wing)	35	Government Higher Primary School, (East Wing) Hattimattur
15	Government Higher Primary School (West Wing)	36	Government Higher Primary School (West Wing)
16	Government Kannada Higher Primary School East Wing	37	Government Higher Primary School (North Wing)
17	Government Kannada Higher Primary School	38	Shri S F Doddagoudra Government P U College (East Wing)
18	Government Kannada Higher Primary School (East Wing)	39	Shri S F Doddagoudra Government P U College (West Wing)
19	Government Kannada Modal Primary School (North Wing) Kadakol	40	Shri S F Doddagoudra Government P U College (North Wing)
20	Gram Panchayat Office	41	Government Lower Primary School
21	K,G.L High School (East Wing)	42	Government Kannada Higher Primary School (East Wing)

Contd....

Polling Station Level Election Results

Polling Station-wise Votes Secured by Overall Top Five Parties in Haveri Assembly in Assembly Election (AE) under Haveri Parliamentary Constituency in Karnataka (2013)

Number of Polling Station	Winner - Rudrappa Manappa Lamani (INC)	Runner-up - Neharu Olekara (KJP)	3rd - Dr Malleshappa Harijan (BJP)	4th - Motilala. Doddamani (IND)	5th - Kariyallappa Fakkirappa Bhajantri (BSRCP)	Other	Total Votes Secured
36	204	226	20	11	5	14	480
37	479	209	20	7	8	27	750
38	285	163	18	5	7	34	512
39	313	133	11	7	6	13	483
40	421	123	3	10	6	23	586
41	592	36	4	2	7	17	658
42	278	190	19	4	3	17	511
43	334	113	5	5	6	6	469
44	294	218	25	6	4	19	566
45	392	126	2	3	11	20	554
46	462	257	14	8	11	33	785
47	370	246	6	10	6	10	648
48	210	150	4	5	8	11	388
49	305	228	16	6	16	13	584
50	290	307	13	8	9	13	640
51	317	434	16	9	10	16	802
52	120	97	5	6	3	9	240
53	192	367	18	18	6	29	630
54	340	151	11	5	3	12	522
55	273	206	11	10	5	11	516
56	181	54	6	5	5	5	256
57	203	140	32	7	6	27	415
58	306	190	25	11	31	21	584
59	312	128	24	5	10	15	494
60	241	48	8	3	56	17	373
61	315	145	19	4	11	8	502
62	463	278	49	16	17	44	867
63	321	185	16	7	8	25	562
64	391	229	14	12	11	17	674
65	488	225	12	19	11	25	780
66	282	323	12	26	17	23	683
67	449	313	15	15	14	50	856
68	537	329	12	11	5	19	913
69	328	150	7	20	4	17	526
70	506	290	20	22	23	41	902

Contd....

Polling Station Level Election Results

Winner, Runner-up and 3rd Party Position & Winning Margin According to Polling Stations in Haveri Assembly in Assembly Election (AE) under Haveri Parliamentary Constituency in Karnataka (2013)

Polling Station Number	Winner Party	Winner Votes (%)	Runner-up Party	Runner-up Votes (%)	Winning Margin Votes (%)	Third Party	Third Party Votes (%)	Other Votes (%)
71	INC	285 (48.55)	KJP	261 (44.46)	24 (4.09)	IND (MD)	12 (2.04)	29 (4.94)
72	INC	446 (60.43)	KJP	240 (32.52)	206 (27.91)	BJP	24 (3.25)	28 (3.79)
73	KJP	373 (54.45)	INC	252 (36.79)	121 (17.66)	BJP	18 (2.63)	42 (6.13)
74	INC	142 (43.83)	KJP	139 (42.9)	3 (0.93)	IND (MD)	13 (4.01)	30 (9.26)
75	KJP	169 (49.85)	INC	145 (42.77)	24 (7.08)	IND (MD)	10 (2.95)	15 (4.42)
76	KJP	344 (46.87)	INC	328 (44.69)	16 (2.18)	IND (MD)	16 (2.18)	46 (6.27)
77	INC	469 (49.89)	KJP	383 (40.74)	86 (9.15)	IND (SGPSV)	16 (1.7)	72 (7.66)
78	INC	381 (48.78)	KJP	349 (44.69)	32 (4.09)	IND (MD)	18 (2.3)	33 (4.23)
79	INC	274 (50.09)	KJP	195 (35.65)	79 (14.44)	BJP	37 (6.76)	41 (7.5)
80	INC	271 (61.17)	KJP	116 (26.19)	155 (34.98)	BJP	21 (4.74)	35 (7.9)
81	KJP	273 (52.2)	INC	201 (38.43)	72 (13.77)	BJP	11 (2.1)	38 (7.27)
82	INC	257 (47.86)	KJP	224 (41.71)	33 (6.15)	IND (MD)	12 (2.23)	44 (8.19)
83	KJP	384 (52.39)	INC	293 (39.97)	91 (12.42)	IND (MD)	15 (2.05)	41 (5.59)
84	INC	288 (55.07)	KJP	207 (39.58)	81 (15.49)	IND (SGPSV)	8 (1.53)	20 (3.82)
85	INC	300 (60)	KJP	162 (32.4)	138 (27.6)	BJP	14 (2.8)	24 (4.8)
86	KJP	231 (47.83)	INC	195 (40.37)	36 (7.46)	BJP	25 (5.18)	32 (6.63)
87	INC	396 (43.18)	KJP	384 (41.88)	12 (1.3)	BJP	51 (5.56)	86 (9.38)
88	INC	388 (57.14)	KJP	219 (32.25)	169 (24.89)	BJP	37 (5.45)	35 (5.15)
89	INC	687 (74.67)	KJP	155 (16.85)	532 (57.82)	BJP	37 (4.02)	41 (4.46)
90	INC	308 (57.14)	KJP	183 (33.95)	125 (23.19)	BJP	17 (3.15)	31 (5.75)
91	INC	387 (50.26)	KJP	334 (43.38)	53 (6.88)	BJP	24 (3.12)	25 (3.25)
92	INC	150 (53.76)	KJP	105 (37.63)	45 (16.13)	BJP	10 (3.58)	14 (5.02)
93	INC	427 (63.07)	KJP	209 (30.87)	218 (32.2)	BJP	10 (1.48)	31 (4.58)
94	INC	280 (69.65)	KJP	71 (17.66)	209 (51.99)	BSP	21 (5.22)	30 (7.46)
95	INC	466 (59.59)	KJP	248 (31.71)	218 (27.88)	BJP	18 (2.3)	50 (6.39)
96	INC	323 (63.71)	KJP	148 (29.19)	175 (34.52)	IND (MD)	10 (1.97)	26 (5.13)
97	INC	381 (64.14)	KJP	165 (27.78)	216 (36.36)	BJP	17 (2.86)	31 (5.22)
98	KJP	309 (45.85)	INC	296 (43.92)	13 (1.93)	BJP	23 (3.41)	46 (6.82)
99	INC	447 (63.86)	KJP	193 (27.57)	254 (36.29)	BJP	17 (2.43)	43 (6.14)
100	INC	105 (46.26)	KJP	93 (40.97)	12 (5.29)	BJP	6 (2.64)	23 (10.13)
101	INC	160 (45.71)	KJP	150 (42.86)	10 (2.85)	BJP	18 (5.14)	22 (6.29)
102	INC	335 (56.11)	KJP	215 (36.01)	120 (20.1)	BJP	20 (3.35)	27 (4.52)
103	KJP	289 (49.32)	INC	232 (39.59)	57 (9.73)	BJP	18 (3.07)	47 (8.02)
104	INC	317 (59.25)	KJP	189 (35.33)	128 (23.92)	BSRCP	10 (1.87)	19 (3.55)
105	INC	120 (59.7)	KJP	68 (33.83)	52 (25.87)	IND (MD)	5 (2.49)	8 (3.98)

Contd....

Socio-Economic Amenities - Rural

Access to Education Facilities

Particulars	Number of Village (% of Population)				
	Available	Not Available	If Not Available (Distance of Nearest Facility)		
			A	B	C
Govt. Primary School	95 (100)	1 (0)	0 (0)	1 (0)	0 (0)
Private Primary School	12 (32)	84 (68)	0 (0)	0 (0)	0 (0)
Govt. Middle School	82 (96)	14 (4)	9 (2)	3 (1)	0 (0)
Private Middle School	8 (25)	88 (75)	1 (0)	1 (0)	0 (0)
Govt. Secondary School	32 (62)	64 (38)	40 (23)	20 (11)	3 (2)
Private Secondary School	2 (3)	94 (97)	0 (0)	0 (0)	0 (0)
Govt. Senior Secondary School	6 (21)	90 (79)	20 (15)	41 (42)	29 (22)
Private Senior Secondary School	0 (0)	96 (100)	0 (0)	0 (0)	0 (0)
Govt. Arts and Science Degree College	0 (0)	96 (100)	5 (3)	18 (20)	71 (73)
Private Arts and Science Degree College	0 (0)	96 (100)	0 (0)	1 (1)	1 (2)
Govt. Engineering College	0 (0)	96 (100)	0 (0)	0 (0)	3 (3)
Private Engineering College	0 (0)	96 (100)	9 (6)	9 (10)	75 (80)
Govt. Medicine College	0 (0)	96 (100)	0 (0)	9 (10)	33 (28)
Private Medicine College	0 (0)	96 (100)	12 (14)	9 (10)	33 (37)
Govt. Management Institute	0 (0)	96 (100)	0 (0)	0 (0)	6 (5)
Private Management Institute	0 (0)	96 (100)	1 (0)	1 (0)	88 (94)
Govt. Polytechnic	0 (0)	96 (100)	9 (6)	5 (8)	47 (53)
Private Polytechnic	0 (0)	96 (100)	0 (0)	4 (2)	31 (31)
Govt. Vocational Training School/ITI	1 (7)	95 (93)	4 (2)	4 (4)	24 (25)
Private Vocational Training School/ITI	2 (10)	94 (90)	5 (4)	12 (12)	45 (43)
Govt. Non Formal Training Centre	0 (0)	96 (100)	8 (6)	16 (16)	67 (75)
Private Non Formal Training Centre	0 (0)	96 (100)	1 (0)	0 (0)	4 (3)
Govt. School For Disabled	0 (0)	96 (100)	4 (3)	8 (10)	81 (86)
Private School For Disabled	0 (0)	96 (100)	0 (0)	0 (0)	3 (1)
Government Others	2 (10)	94 (90)	8 (7)	16 (12)	64 (51)
Private Others	6 (21)	90 (79)	0 (0)	0 (0)	0 (0)

Note : Distance A : Less than 5 km; B : Between 5-10 km; C : 10+ km.; Source : Data Analysis is based on 2011 Census.

DISCLAIMER

The Terms of Use and Disclaimer of Datanet India Private Limited (hereinafter referred to as "Datanet") for use of this analysis report of **Haveri Assembly Constituency (Haveri Vidhan Sabha)** :-

1. **Assembly Factbook™** is a Registered Trade Mark owned by Datanet.
2. All the maps are sketched and graphical representation only and have not been drawn to the scale and also not to represent the actual geographical area or boundary of the unit.
3. The data for the aforesaid analysis is based on authentic sources and has been culled from the various publications of Census, CSO and NSSO for district and block level data, various central and state government departments, Central & State Elections Commissions and the concerned Returning Officers' releases, Electoral Rolls, Election results and allied publications, internal assessment, surveys, estimates and analysis. Therefore, certain adjustment of data at micro level may have been done to arrive closer to the macro data.
4. Data have been provided on an "As Is" and "As AVAILABLE" basis
5. The colours shown in the maps or diagram and charts of a particular party, alliance or AC are indicative and do not represent them.
6. This publication which includes maps, sheets, graphs and data would be the property under copyright of Datanet only. The user may use these for its internal study, analysis and research purposes. It's public display, re-selling or any commercial uses by the user are not allowed.
7. Datanet has taken due care and caution in compilation and processing of data and allied information, but does not guarantee the accuracy, adequacy or completeness of any information/analysis and will be not responsible for any errors or omissions or for the results obtained from the use of such information/analysis.
8. All the contents for the publication have been culled from various authentic sources and Datanet reasonably believes such sources to be reliable, but does not make any representations, express or implied as to the accuracy or fitness of use of such information. The information or contents of the information/analysis do not constitute advice and should not be relied upon in making (or refraining from making) any decision. Any reliance placed upon the information provided by Datanet is the sole responsibility and strictly at the user's risk.
9. In no event will Datanet be liable for any damages (including, without limitation, damages for loss of business projects, or loss of profits) arising in contract, tort or otherwise from the use of or inability to use any of its contents, or from any action taken (or refrained from being taken) as a result of using the analysis or any of its contents. Datanet its directors, owners, editors, officials, employees, distributor and agents or any associate will not be liable for any errors in the information contained or any consequences arising from the use of the contents of the provided information/analysis.
10. If any provision of these terms and conditions is held invalid or illegal or unenforceable for any reason by any court of competent jurisdiction, such provision shall be severed and the remainder of provisions of the terms and conditions shall continue in full force and effect as if the Term of Use had been executed with the invalid, illegal or unenforceable provision eliminated.
11. If there are any discrepancies in the information provided, please bring it to attention of Datanet for suitable rectification measures.

Buy Online This Complete Book At
Datanet India eBooks Store

www.indiastatpublications.com

or go directly at

[http://www.indiastatpublications.com/
Assembly_factbook/Karnataka/Haveri/ Haveri](http://www.indiastatpublications.com/Assembly_factbook/Karnataka/Haveri/Haveri)



i indiastat**elections**

ISBN : 978-93-5802-093-9



9 789358 102093 9