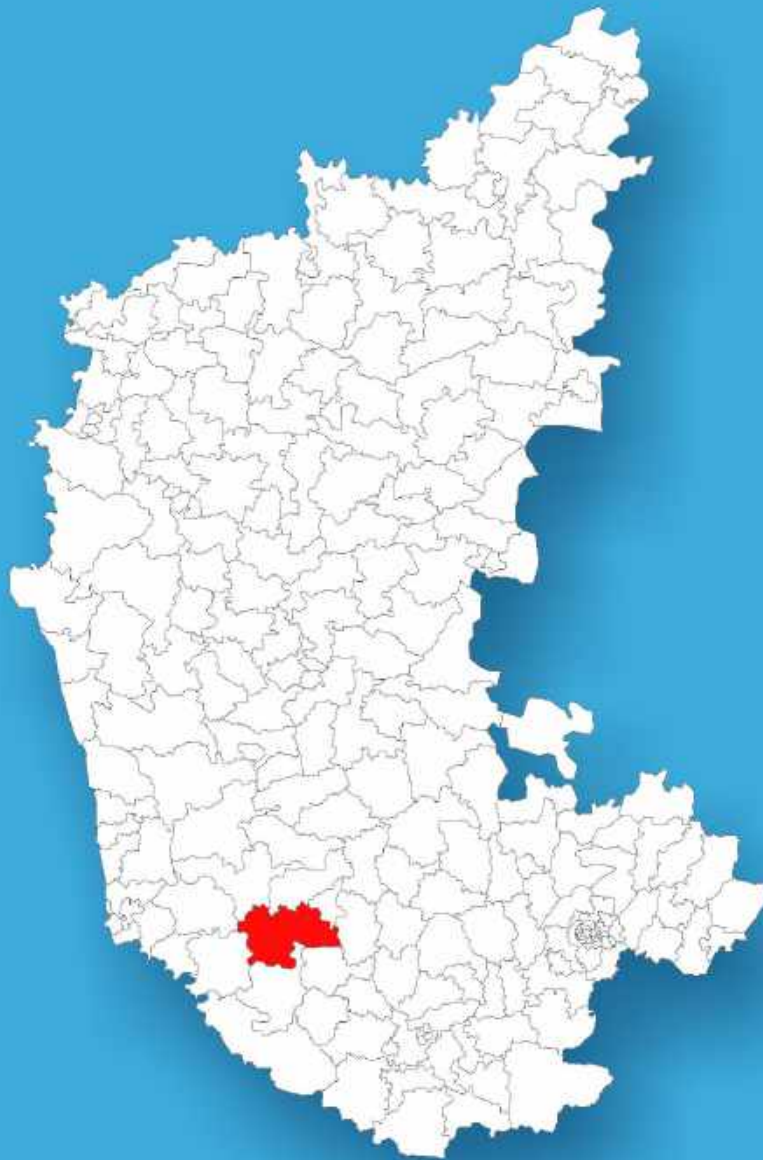




Karnataka

Assembly Factbook™

Sakleshpur Assembly Constituency



Key Electoral Data of Sakleshpur
Assembly Constituency (Vidhan Sabha)

Karnataka

Assembly Factbook™

Sakleshpur Assembly Constituency



Sakleshpur Vidhan Sabha

Editor & Director

Dr. R.K. Thukral

Research Editor

Dr. Shafeeq Rahman

**Compiled, Researched and Published by
Datanet India Pvt. Ltd.**

D-100, 1st Floor,

Okhla Industrial Area, Phase-I,

New Delhi- 110020.

Ph.: 91-11- 43580781-84

Email : support@indiastatpublications.com

Website : <http://www.indiastatelections.com>

Online Book Store :

www.indiastatpublications.com

Report No. : AFB/KA-199-0125

ISBN : 978-93-5802-065-6

First Edition : January, 2018

Eighth Updated Edition : January, 2025

Price : Rs.11500/-

US\$ 310

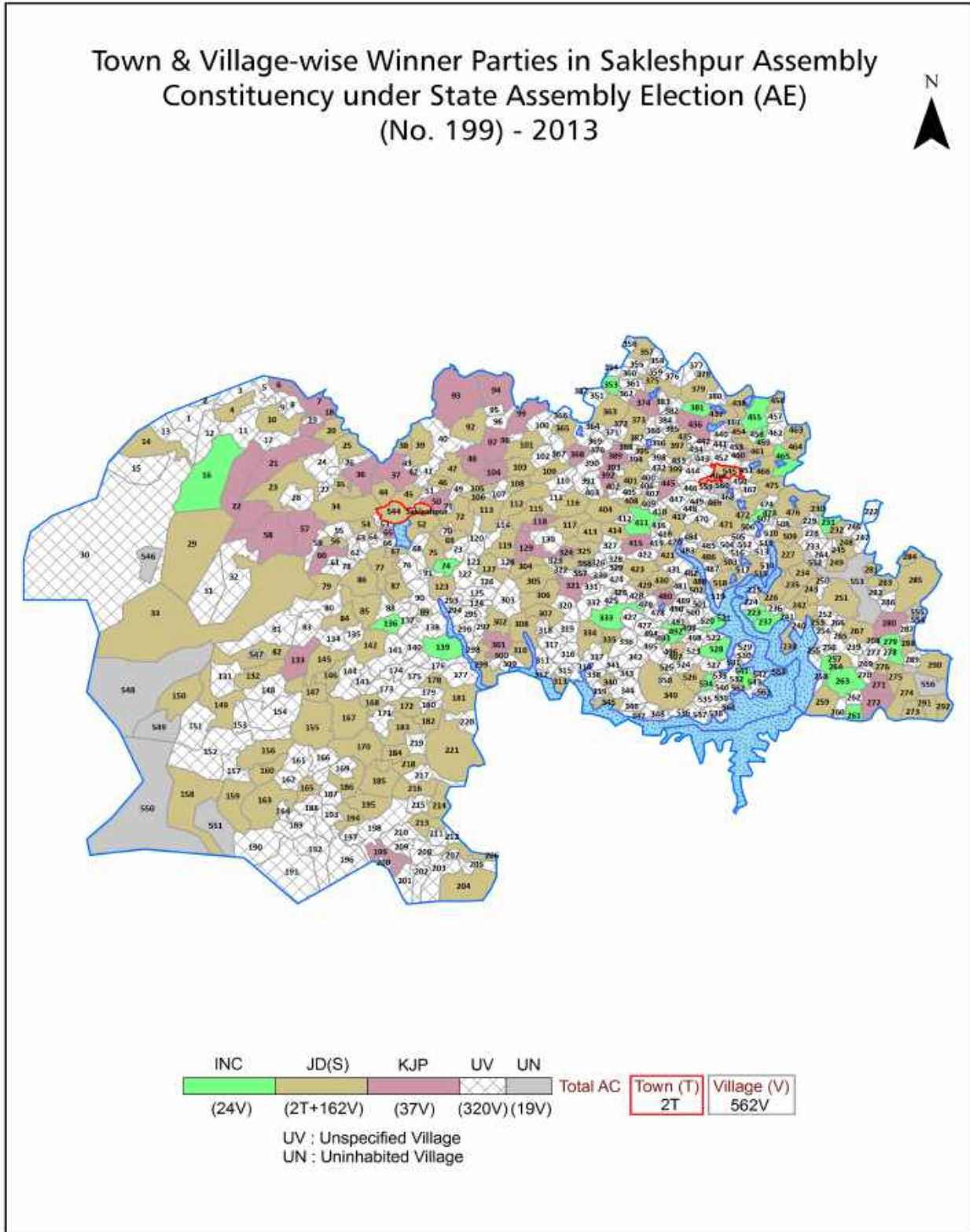
© Datanet India Pvt. Ltd.

All rights reserved. No part of this book may be reproduced, stored in a retrieval system or transmitted in any form or by any means, mechanical photocopying, photographing, scanning, recording or otherwise without the prior written permission of the publisher. Please refer to Disclaimer at page no. 265 for the use of this publication.

Printed in India

No.	Particulars	Page No.
	Introduction	
1	Assembly Constituency - (Vidhan Sabha) at a Glance Features of Assembly as per Delimitation Commission of India (2008)	1-2
	Location and Political Maps	
2	Location Map Boundaries of Assembly Constituency - (Vidhan Sabha) in District Boundaries of Assembly Constituency under Parliamentary Constituency - (Lok Sabha) Town & Village-wise Winner Parties- 2024, 2023, 2019, 2018, 2014, 2013 and 2009	3-11
	Administrative Setup (2011)	
3	District Sub-district Towns Villages Inhabited Villages Uninhabited Villages Village Panchayat Intermediate Panchayat	12-38
	Demographics (2011)	
4	Population Households Rural/Urban Population Towns and Villages by Population Size Sex Ratio (Total & 0-6 Years) Religious Population Social Population Literacy Rate	39-40
	Electoral Features	
5	Important Dates of Last Elections Held Electors by Gender Service Electors Voters Voters Turnout Polling Stations & Average Number of Electors per Polling Station Electors by Age Group Present Elected Representatives	41-46
	Historical Summary Election Results	
6	Vote Share of Major Parties Winning Margin (Number & Percentage) Polarity of Parties Summary Result of Assembly Segment of Parliamentary Elections 2024, 2019, 2014, 2009, 2004 and 1999 Summary Result of Assembly Elections 2023, 2018, 2013, 2008, 2004, 1999, 1994, 1989, 1985, 1983, 1978, 1972, 1967 and 1962	47-69
	Polling Station Level Election Results	
7	Name and Number of Polling Station 2024, 2023, 2019, 2018, 2014, 2013 and 2009 Polling Station-wise Electors, Voters & Voters Turnout 2024, 2023, 2019, 2018, 2014, 2013 and 2009 Polling Station wise Elections Results 2024, 2023, 2019, 2018, 2014, 2013 and 2009	70-245
	Share of Assembly Constituency	
8	Share of Assembly Constituency - (Vidhan Sabha) in State, District and Parliamentary Constituency - (Lok Sabha)	246
	Socio-Economic Amenities (2011)	
9	Access to Administrative Units Agricultural, Manufacturing and Industrial Commodities Demographic Indicators Education Health & Manpower Drinking Water Supply Sanitation Entertainment and Recreations Infrastructure Power Food Allocation Distribution and Marketing of Agriculture Commodities Infrastructure Transport and Road Infrastructure Communication Banking and Financial Services Land Use Irrigation Source	248-262
10	Abbreviation & Sources	263-264
11	Disclaimer	265

Location & Political Map



Administrative Setup

List of Village Panchayat & Intermediate Panchayat (Block) Name - 2011

Village Name	Village Panchayat Name	Intermediate Panchayat Name
Baliganahalli	Karagodu	Alur
Ballekere	Settiahalli	Hassan
Ballu	Ballu	Sakleshpur
Ballurpura	Magge	Alur
Balluru	Magge	Alur
Banagere	Vanagoor	Sakleshpur
Banavase	Ballu	Sakleshpur
Banavase	Karle	Hassan
Bandihalli	Kuniganahalli	Sakleshpur
Bandikere	Palya	Alur
Bandithimmanahalli	Hunasavalli	Alur
Bannahalli	Hethur	Sakleshpur
Basavanahalli	Halasulige	Sakleshpur
Basavanahalli	Madabalu	Alur
Basavanahalli	Ganjigere	Alur
Basavanapura	Dodda Kanagal	Alur
Battekumari	Hongadahalla	Sakleshpur
Beechalapura	Kanathur	Alur
Beekanahalli	Kattaya	Hassan
Beerakanahalli	Taluru	Alur
Bekkadi	Magge	Alur
Belagodu	Belagodu	Sakleshpur
Belame	Madabalu	Alur
Bellavara	Taluru	Alur
Bellur	Kurubathur	Sakleshpur
Bellur	Hunasavalli	Alur
Belluru	Madabalu	Alur
Bembaluru	Mallapura	Alur
Bettadahalli	Kadalu	Alur

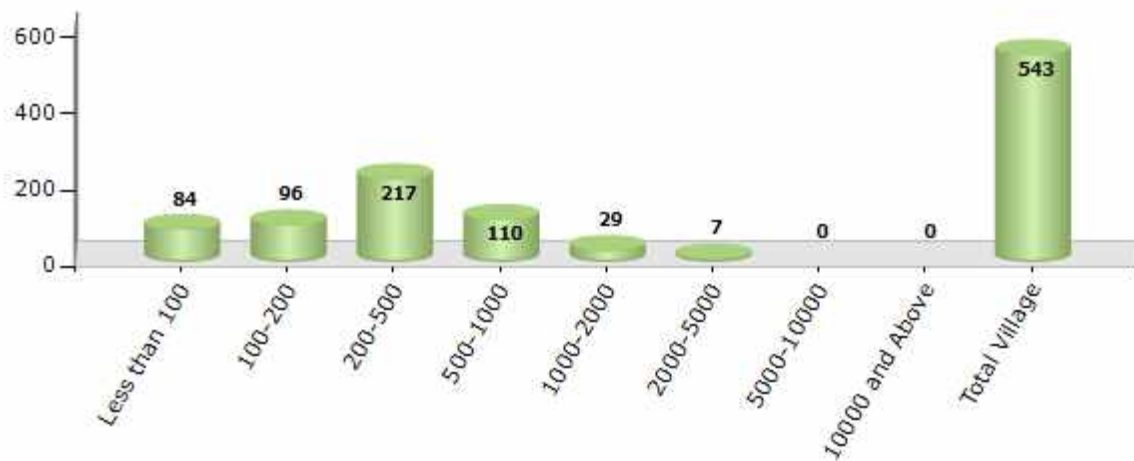
Contd....

Demographic

Number of Villages by Population Size - 2011

Less than 100	100-200	200-500	500-1000	1000-2000	2000-5000	5000-10000	10000 and Above	Total Village
84	96	217	110	29	7	0	0	543

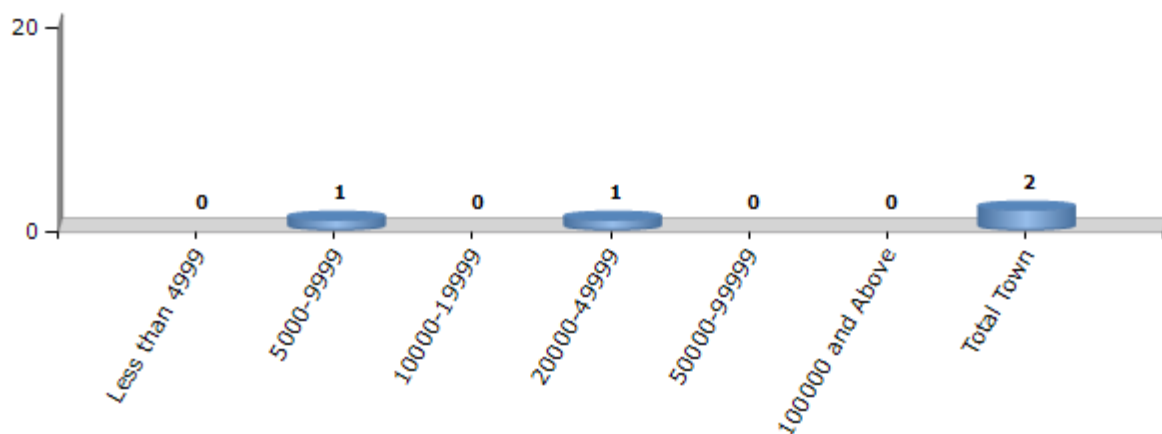
Number of Villages by Population Size - 2011



Number of Towns by Population Size - 2011

Less than 4999	5000-9999	10000-19999	20000-49999	50000-99999	100000 and Above	Total Town
0	1	0	1	0	0	2

Number of Towns by Population Size - 2011

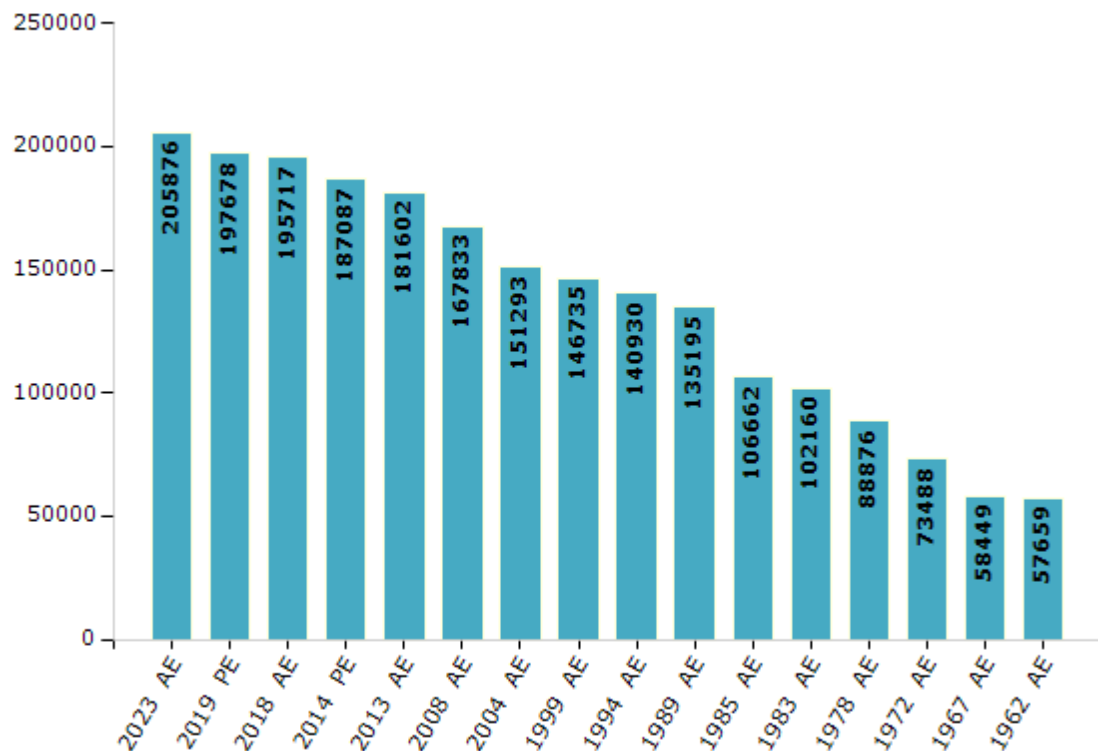


Electoral Features

Electors by Male & Female

Year	Male	Female	Others	Total	Year	Male	Female	Others	Total
2023 AE	102759	103112	5	205876	1999 AE	72532	74203	-	146735
2019 PE	99227	98447	4	197678	1994 AE	70046	70884	-	140930
2018 AE	98394	97317	6	195717	1989 AE	68245	66950	-	135195
2014 PE	93857	93225	5	187087	1985 AE	54757	51905	-	106662
2013 AE	91037	90565	0	181602	1983 AE	53117	49043	-	102160
2009 PE	-	-	-	-	1978 AE	44881	43995	-	88876
2008 AE	83558	84275	-	167833	1972 AE	38568	34920	-	73488
2004 PE	-	-	-	-	1967 AE	-	-	-	58449
2004 AE	74810	76483	-	151293	1962 AE	-	-	-	57659
1999 PE	-	-	-	-	1957 AE	-	-	-	-

Number of Electors

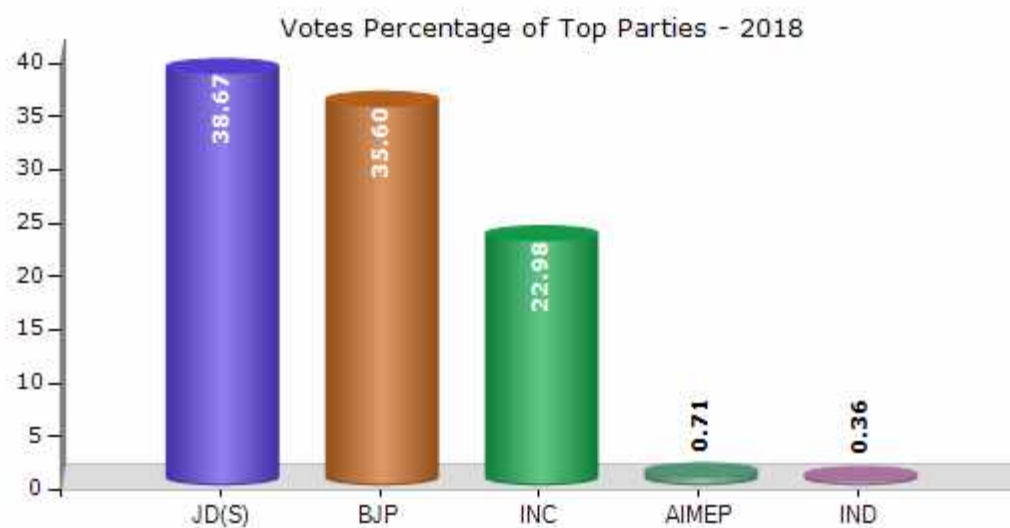


Note : AE : Assembly Election, PE : Assembly Segment of Parliamentary Election

Historical Summary Election Results

Summary Result of Assembly Election - 2018

Candidate Name	Party	Votes	Votes %
H K Kumaraswamy	JD(S)	62262	38.67
Somashekar Jayaraj	BJP	57320	35.6
Siddaiah	INC	37002	22.98
K R Pradeep Kumar	AIMEP	1148	0.71
Veerasha	IND	576	0.36
M Chinnamalliah	IND	572	0.36
Kumaraswamy	IND	531	0.33
	NOTA	1597	0.99



Polling Station Level Election Results

Number and Name of Polling Stations (PS) (2023)

Number of Polling Stations	Name of Polling Stations	Number of Polling Stations	Name of Polling Stations
1	Government Higher Primary School Devaladakere. (Near Village Panchayat Office)	22	Government Junior Primary School, Belame
2	Government Fraud School, Devaladakere	23	Government High School, Kamathi.
3	Govt Senior Primary School, Hurudi.	24	Government Junior Primary School, Hunse
4	Government Pre-Graduation College, Hanubalu	25	Government Junior Primary School, Samudravalli
5	Government Fraud School Hanubalu (East Side)	26	Government Senior Primary School, T. Guddenahalli
6	Government Fraud School Hanubalu (West Side)	27	Govt Senior Primary School, Talur
7	Government Junior Primary School, Accharadi	28	Government Junior Primary School, Haluvalli Colony.
8	Govt Senior Primary School, Hadi	29	Government Senior Primary School, Karjuvalli
9	Government Junior Primary School, Madanapur	30	Government Senior Primary School, Madabalu
10	Government Senior Primary School, Mavinahalli	31	Govt Senior Primary School Muradur
11	Government Senior Primary School, Kelagale (South)	32	Government Senior Primary School, Kanathur
12	Government Senior Primary School (Northern Part) Kelagalale.	33	Government Junior Primary School, Nakalagodu
13	Anganwadi Centre, Biradahalli.	34	Government Junior Primary School, Kumbarahalli
14	Government Senior Primary School, Udewara.	35	Government Senior Primary School, Chikkanagalu
15	Government Junior Primary School, Kallahalli Balagodu (Da) Kushalanagar.	36	Govt Senior Primary School. Bigfoot
16	Government Senior Primary School, Kesaguli	37	Government Senior Primary School, Holebellur
17	Anganwadi Centre, Masavalli	38	Govt Senior Primary School, Thoragaravalli.
18	Government Senior Primary School Hebbanahalli	39	Government Junior Primary School, Kirahalli
19	Government Junior Primary School, Moogali	40	Government Junior Primary School, Togaranahalli
20	Anganwadi Centre, Lakkunda	41	Government Senior Primary School, Hunsavalli
21	Govt Senior Primary School, Sankalapura	42	Government Junior Primary School, Hospur

Contd....

Polling Station Level Election Results

Polling Station-wise Votes Secured by Overall Top Five Parties in Sakleshpur Assembly in Assembly Election (AE) under Hassan Parliamentary Constituency in Karnataka (2023)

Number of Polling Station	Winner - Cement Manju (BJP)	Runner-up - Kumaraswamy H.K (JD(S))	3rd - Murali Mohan (INC)	4th - D. Shivamma (BSP)	5th - K.S. Pavan Kumar (AAP)	NOTA	Other	Total Votes Secured
36	226	513	91	3	3	7	7	850
37	196	105	196	2	1	2	8	510
38	135	98	312	12	2	1	14	574
39	103	318	110	2	4	2	8	547
40	125	146	84	1	4	5	13	378
41	111	240	182	0	8	6	4	551
42	56	193	46	1	2	1	6	305
43	151	177	169	1	3	0	7	508
44	113	271	109	9	9	7	17	535
45	155	425	45	1	4	2	11	643
46	177	259	199	3	2	3	8	651
47	69	203	0	1	1	4	1	279
48	229	364	64	1	3	7	8	676
49	97	201	51	1	5	1	10	366
50	171	211	74	3	4	4	13	480
51	205	288	205	2	3	3	9	715
52	131	55	104	2	4	3	5	304
53	43	189	10	0	6	1	6	255
54	172	288	195	9	2	2	1	669
55	246	243	139	6	5	5	12	656
56	179	236	269	2	7	8	23	724
57	131	133	104	4	0	2	1	375
58	282	283	180	1	6	4	9	765
59	163	161	250	2	2	7	6	591
60	183	278	255	3	3	3	10	735
61	434	444	110	3	5	5	11	1012
62	103	183	92	4	3	3	4	392
63	236	272	44	7	7	1	7	574
64	286	172	99	4	3	1	7	572
65	221	160	186	9	1	4	9	590
66	158	127	308	0	5	9	16	623
67	177	146	245	9	2	5	22	606
68	297	131	367	10	3	8	20	836
69	343	100	220	1	2	3	8	677
70	172	121	261	0	2	2	7	565

Contd....

Polling Station Level Election Results

Winner, Runner-up and 3rd Party Position & Winning Margin According to Polling Stations in Sakleshpur Assembly in Assembly Election (AE) under Hassan Parliamentary Constituency in Karnataka (2023)

Polling Station Number	Winner Party	Winner Votes (%)	Runner-up Party	Runner-up Votes (%)	Winning Margin Votes (%)	Third Party	Third Party Votes (%)	Other Votes (%)
71	BJP	104 (34.32)	INC	99 (32.67)	5 (1.65)	JD(S)	93 (30.69)	7 (2.31)
72	BJP	259 (43.75)	INC	159 (26.86)	100 (16.89)	JD(S)	140 (23.65)	34 (5.74)
73	INC	221 (41.54)	BJP	201 (37.78)	20 (3.76)	JD(S)	88 (16.54)	22 (4.14)
74	BJP	482 (52.05)	INC	272 (29.37)	210 (22.68)	JD(S)	128 (13.82)	44 (4.75)
75	BJP	177 (37.9)	INC	168 (35.97)	9 (1.93)	JD(S)	113 (24.2)	9 (1.93)
76	INC	361 (42.87)	BJP	234 (27.79)	127 (15.08)	JD(S)	208 (24.7)	39 (4.63)
77	INC	148 (38.44)	BJP	117 (30.39)	31 (8.05)	JD(S)	82 (21.3)	38 (9.87)
78	BJP	286 (46.13)	JD(S)	176 (28.39)	110 (17.74)	INC	142 (22.9)	16 (2.58)
79	BJP	258 (42.72)	JD(S)	199 (32.95)	59 (9.77)	INC	122 (20.2)	25 (4.14)
80	BJP	438 (60.92)	JD(S)	150 (20.86)	288 (40.06)	INC	113 (15.72)	18 (2.5)
81	BJP	333 (56.06)	JD(S)	157 (26.43)	176 (29.63)	INC	90 (15.15)	14 (2.36)
82	JD(S)	284 (41.22)	BJP	204 (29.61)	80 (11.61)	INC	181 (26.27)	20 (2.9)
83	BJP	137 (41.39)	JD(S)	117 (35.35)	20 (6.04)	INC	72 (21.75)	5 (1.51)
84	BJP	68 (39.08)	INC	53 (30.46)	15 (8.62)	JD(S)	50 (28.74)	3 (1.72)
85	BJP	262 (34.89)	JD(S)	260 (34.62)	2 (0.27)	INC	215 (28.63)	14 (1.86)
86	BJP	189 (53.69)	JD(S)	99 (28.13)	90 (25.56)	INC	56 (15.91)	8 (2.27)
87	BJP	304 (42.46)	JD(S)	245 (34.22)	59 (8.24)	INC	154 (21.51)	13 (1.82)
88	INC	255 (40.67)	BJP	226 (36.04)	29 (4.63)	JD(S)	127 (20.26)	19 (3.03)
89	BJP	130 (39.63)	JD(S)	106 (32.32)	24 (7.31)	INC	82 (25)	10 (3.05)
90	BJP	397 (53.36)	JD(S)	238 (31.99)	159 (21.37)	INC	84 (11.29)	25 (3.36)
91	BJP	344 (59.01)	JD(S)	149 (25.56)	195 (33.45)	INC	82 (14.07)	8 (1.37)
92	BJP	264 (39.4)	INC	199 (29.7)	65 (9.7)	JD(S)	191 (28.51)	16 (2.39)
93	INC	257 (34.97)	JD(S)	232 (31.56)	25 (3.41)	BJP	199 (27.07)	47 (6.39)
94	INC	253 (40.94)	JD(S)	239 (38.67)	14 (2.27)	BJP	108 (17.48)	18 (2.91)
95	INC	349 (43.52)	BJP	212 (26.43)	137 (17.09)	JD(S)	202 (25.19)	39 (4.86)
96	INC	323 (41.68)	JD(S)	308 (39.74)	15 (1.94)	BJP	134 (17.29)	10 (1.29)
97	BJP	209 (40.74)	INC	149 (29.04)	60 (11.7)	JD(S)	78 (15.2)	77 (15.01)
98	INC	142 (36.6)	BJP	118 (30.41)	24 (6.19)	JD(S)	76 (19.59)	52 (13.4)
99	BJP	228 (46.72)	INC	150 (30.74)	78 (15.98)	JD(S)	62 (12.7)	48 (9.84)
100	INC	165 (35.41)	BJP	152 (32.62)	13 (2.79)	JD(S)	65 (13.95)	84 (18.03)
101	BJP	369 (52.27)	JD(S)	154 (21.81)	215 (30.46)	INC	149 (21.1)	34 (4.82)
102	BJP	153 (47.37)	JD(S)	78 (24.15)	75 (23.22)	INC	70 (21.67)	22 (6.81)
103	BJP	265 (52.48)	JD(S)	125 (24.75)	140 (27.73)	INC	52 (10.3)	63 (12.48)
104	BJP	244 (56.48)	JD(S)	88 (20.37)	156 (36.11)	INC	66 (15.28)	34 (7.87)
105	BJP	515 (55.74)	INC	183 (19.81)	332 (35.93)	JD(S)	156 (16.88)	70 (7.58)

Contd....

Socio-Economic Amenities - Rural

Access to Education Facilities

Particulars	Number of Village (% of Population)				
	Available	Not Available	If Not Available (Distance of Nearest Facility)		
			A	B	C
Govt. Primary School	365 (87)	178 (13)	153 (11)	23 (2)	0 (0)
Private Primary School	28 (9)	515 (91)	0 (0)	0 (0)	0 (0)
Govt. Middle School	187 (59)	356 (41)	270 (31)	71 (8)	1 (0)
Private Middle School	17 (7)	526 (93)	11 (2)	1 (0)	0 (0)
Govt. Secondary School	55 (24)	488 (76)	251 (39)	179 (27)	14 (1)
Private Secondary School	15 (8)	528 (92)	28 (4)	9 (1)	0 (0)
Govt. Senior Secondary School	13 (7)	530 (93)	102 (19)	144 (29)	106 (17)
Private Senior Secondary School	3 (1)	540 (99)	29 (5)	98 (15)	50 (6)
Govt. Arts and Science Degree College	2 (1)	541 (99)	54 (11)	169 (34)	312 (52)
Private Arts and Science Degree College	1 (2)	542 (98)	2 (0)	1 (0)	2 (0)
Govt. Engineering College	0 (0)	543 (100)	0 (0)	11 (3)	532 (97)
Private Engineering College	0 (0)	543 (100)	0 (0)	0 (0)	0 (0)
Govt. Medicine College	0 (0)	543 (100)	67 (11)	54 (12)	422 (77)
Private Medicine College	0 (0)	543 (100)	0 (0)	0 (0)	0 (0)
Govt. Management Institute	0 (0)	543 (100)	0 (0)	0 (0)	0 (0)
Private Management Institute	0 (0)	543 (100)	0 (0)	11 (3)	532 (97)
Govt. Polytechnic	0 (0)	543 (100)	1 (0)	16 (4)	521 (95)
Private Polytechnic	1 (0)	542 (100)	0 (0)	1 (0)	3 (0)
Govt. Vocational Training School/ITI	2 (0)	541 (100)	21 (6)	101 (19)	399 (72)
Private Vocational Training School/ITI	1 (0)	542 (100)	1 (0)	3 (1)	16 (2)
Govt. Non Formal Training Centre	0 (0)	543 (100)	1 (0)	15 (4)	522 (96)
Private Non Formal Training Centre	0 (0)	543 (100)	1 (0)	0 (0)	4 (1)
Govt. School For Disabled	1 (0)	542 (100)	4 (1)	23 (4)	476 (90)
Private School For Disabled	0 (0)	543 (100)	2 (0)	1 (1)	36 (4)
Government Others	0 (0)	543 (100)	1 (0)	25 (6)	513 (93)
Private Others	1 (0)	542 (100)	2 (0)	0 (0)	1 (0)

Note : Distance A : Less than 5 km; B : Between 5-10 km; C : 10+ km.; Source : Data Analysis is based on 2011 Census.

DISCLAIMER

The Terms of Use and Disclaimer of Datanet India Private Limited (hereinafter referred to as "Datanet") for use of this analysis report of **Sakleshpur Assembly Constituency (Sakleshpur Vidhan Sabha)** :-

1. **Assembly Factbook™** is a Registered Trade Mark owned by Datanet.
2. All the maps are sketched and graphical representation only and have not been drawn to the scale and also not to represent the actual geographical area or boundary of the unit.
3. The data for the aforesaid analysis is based on authentic sources and has been culled from the various publications of Census, CSO and NSSO for district and block level data, various central and state government departments, Central & State Elections Commissions and the concerned Returning Officers' releases, Electoral Rolls, Election results and allied publications, internal assessment, surveys, estimates and analysis. Therefore, certain adjustment of data at micro level may have been done to arrive closer to the macro data.
4. Data have been provided on an "As Is" and "As AVAILABLE" basis
5. The colours shown in the maps or diagram and charts of a particular party, alliance or AC are indicative and do not represent them.
6. This publication which includes maps, sheets, graphs and data would be the property under copyright of Datanet only. The user may use these for its internal study, analysis and research purposes. It's public display, re-selling or any commercial uses by the user are not allowed.
7. Datanet has taken due care and caution in compilation and processing of data and allied information, but does not guarantee the accuracy, adequacy or completeness of any information/analysis and will be not responsible for any errors or omissions or for the results obtained from the use of such information/analysis.
8. All the contents for the publication have been culled from various authentic sources and Datanet reasonably believes such sources to be reliable, but does not make any representations, express or implied as to the accuracy or fitness of use of such information. The information or contents of the information/analysis do not constitute advice and should not be relied upon in making (or refraining from making) any decision. Any reliance placed upon the information provided by Datanet is the sole responsibility and strictly at the user's risk.
9. In no event will Datanet be liable for any damages (including, without limitation, damages for loss of business projects, or loss of profits) arising in contract, tort or otherwise from the use of or inability to use any of its contents, or from any action taken (or refrained from being taken) as a result of using the analysis or any of its contents. Datanet its directors, owners, editors, officials, employees, distributor and agents or any associate will not be liable for any errors in the information contained or any consequences arising from the use of the contents of the provided information/analysis.
10. If any provision of these terms and conditions is held invalid or illegal or unenforceable for any reason by any court of competent jurisdiction, such provision shall be severed and the remainder of provisions of the terms and conditions shall continue in full force and effect as if the Term of Use had been executed with the invalid, illegal or unenforceable provision eliminated.
11. If there are any discrepancies in the information provided, please bring it to attention of Datanet for suitable rectification measures.

**Buy Online This Complete Book At
Datanet India eBooks Store**

www.indiastatpublications.com

or go directly at

[http://www.indiastatpublications.com/
Assembly_factbook/Karnataka/Hassan/ Sakleshpur](http://www.indiastatpublications.com/Assembly_factbook/Karnataka/Hassan/Sakleshpur)

 **indiastat**elections

ISBN - 978-93-5802-065-6



9 789358 020656