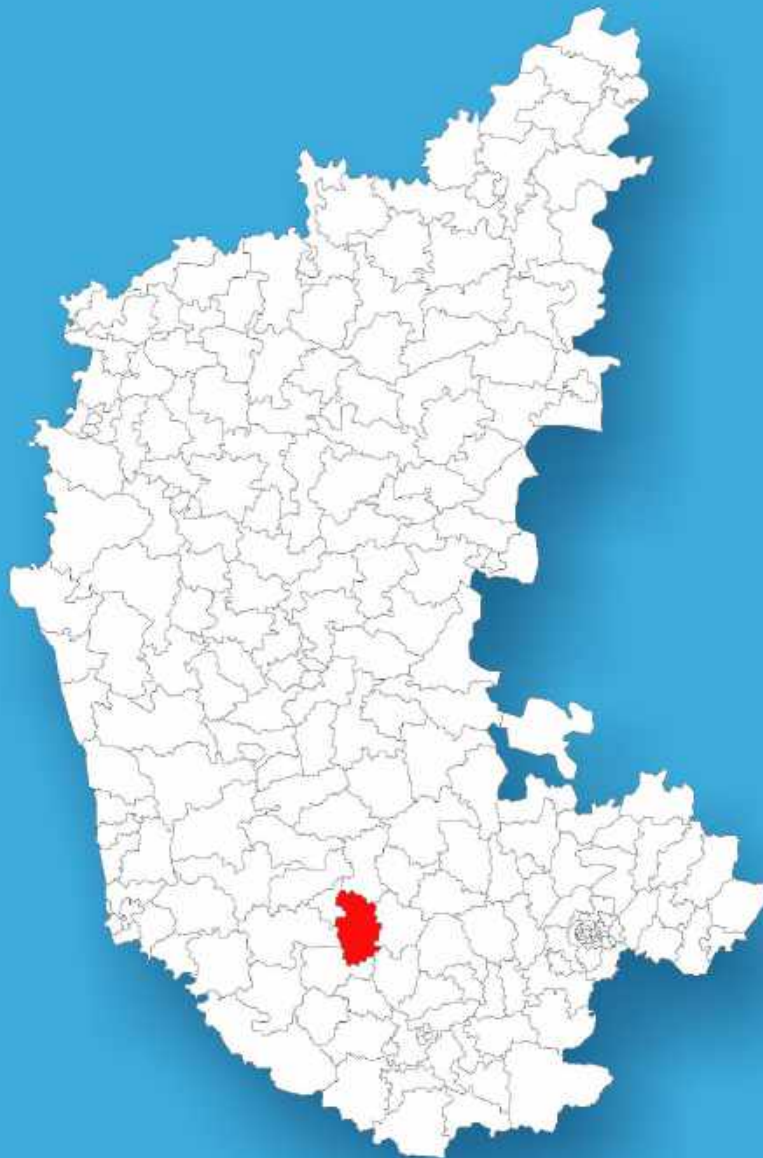




Karnataka

# Assembly Factbook™

Holenarasipur Assembly Constituency



Key Electoral Data of Holenarasipur  
Assembly Constituency (Vidhan Sabha)

Karnataka

# Assembly Factbook™

Holenarasipur Assembly Constituency



Holenarasipur Vidhan Sabha

**Editor & Director**

Dr. R.K. Thukral

**Research Editor**

Dr. Shafeeq Rahman

**Compiled, Researched and Published by  
Datanet India Pvt. Ltd.**

D-100, 1st Floor,

Okhla Industrial Area, Phase-I,

New Delhi- 110020.

Ph.: 91-11- 43580781-84

Email : support@indiastatpublications.com

Website : <http://www.indiastatelections.com>

**Online Book Store :**

[www.indiastatpublications.com](http://www.indiastatpublications.com)

**Report No. :** AFB/KA-197-0125

**ISBN :** 978-93-5802-089-2

**First Edition :** January, 2018

**Eighth Updated Edition :** January, 2025

**Price :** Rs.11500/-

US\$ 310

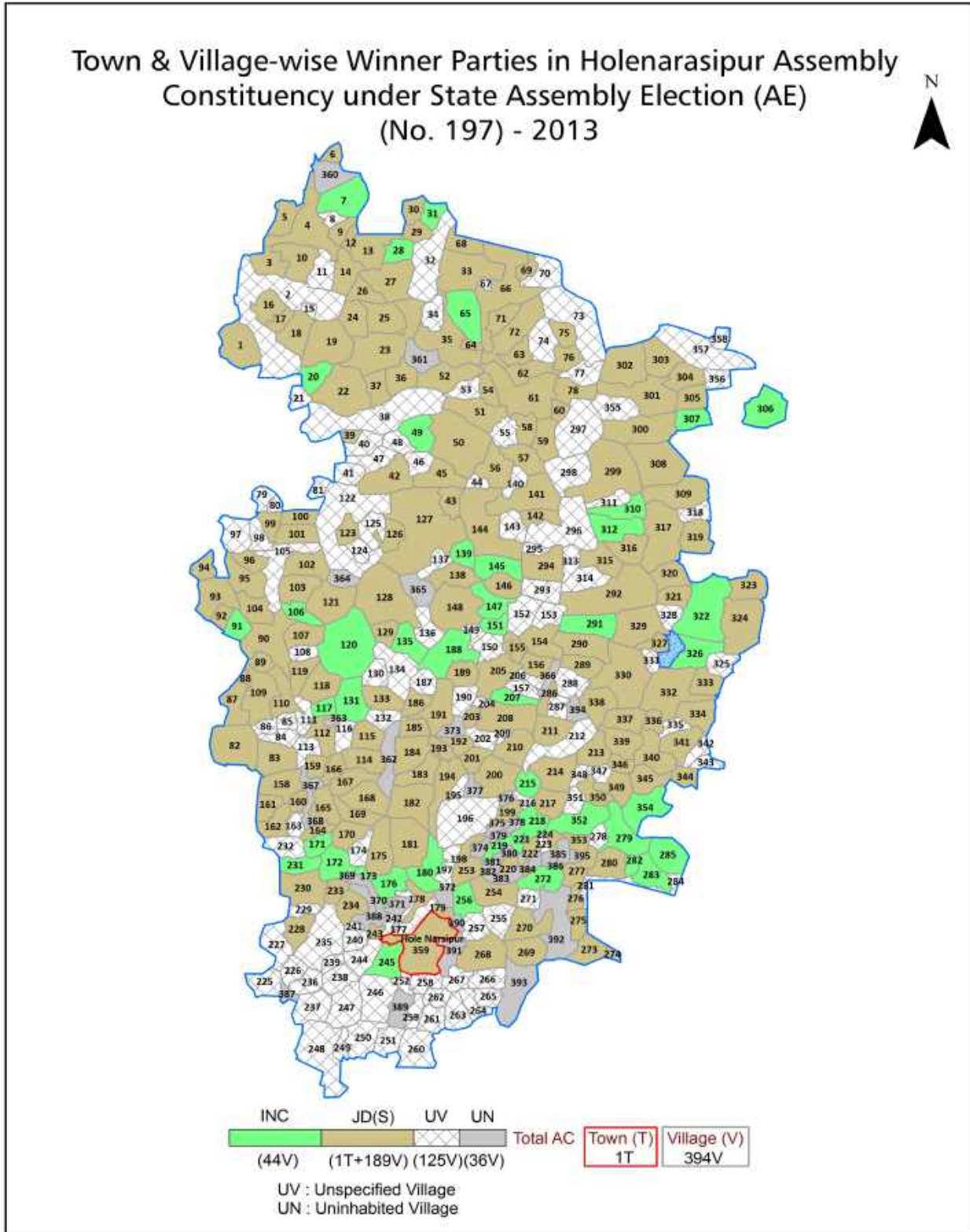
**© Datanet India Pvt. Ltd.**

All rights reserved. No part of this book may be reproduced, stored in a retrieval system or transmitted in any form or by any means, mechanical photocopying, photographing, scanning, recording or otherwise without the prior written permission of the publisher. Please refer to Disclaimer at page no. 277 for the use of this publication.

Printed in India

No.	Particulars	Page No.
	<b>Introduction</b>	
1	Assembly Constituency - (Vidhan Sabha) at a Glance   Features of Assembly as per Delimitation Commission of India (2008)	1-2
	<b>Location and Political Maps</b>	
2	Location Map   Boundaries of Assembly Constituency - (Vidhan Sabha) in District   Boundaries of Assembly Constituency under Parliamentary Constituency - (Lok Sabha)   Town & Village-wise Winner Parties- 2024, 2023, 2019, 2018, 2014, 2013 and 2009	3-11
	<b>Administrative Setup (2011)</b>	
3	District   Sub-district   Towns   Villages   Inhabited Villages   Uninhabited Villages   Village Panchayat   Intermediate Panchayat	12-30
	<b>Demographics (2011)</b>	
4	Population   Households   Rural/Urban Population   Towns and Villages by Population Size   Sex Ratio (Total & 0-6 Years)   Religious Population   Social Population   Literacy Rate	31-32
	<b>Electoral Features</b>	
5	Important Dates of Last Elections Held   Electors by Gender   Service Electors   Voters   Voters Turnout   Polling Stations & Average Number of Electors per Polling Station   Electors by Age Group   Present Elected Representatives	33-38
	<b>Historical Summary Election Results</b>	
6	Vote Share of Major Parties   Winning Margin (Number & Percentage)   Polarity of Parties   Summary Result of Assembly Segment of Parliamentary Elections 2024, 2019, 2014, 2009, 2004 and 1999   Summary Result of Assembly Elections 2023, 2018, 2013, 2008, 2004, 1999, 1994, 1989, 1985, 1983, 1978, 1972, 1967, 1962 and 1957	39-62
	<b>Polling Station Level Election Results</b>	
7	Name and Number of Polling Station 2024, 2023, 2019, 2018, 2014, 2013 and 2009   Polling Station-wise Electors, Voters & Voters Turnout 2024, 2023, 2019, 2018, 2014, 2013 and 2009   Polling Station wise Elections Results 2024, 2023, 2019, 2018, 2014, 2013 and 2009	63-257
	<b>Share of Assembly Constituency</b>	
8	Share of Assembly Constituency - (Vidhan Sabha) in State, District and Parliamentary Constituency - (Lok Sabha)	258
	<b>Socio-Economic Amenities (2011)</b>	
9	Access to Administrative Units   Agricultural, Manufacturing and Industrial Commodities   Demographic Indicators   Education   Health & Manpower   Drinking Water Supply   Sanitation   Entertainment and Recreations Infrastructure   Power   Food Allocation Distribution and Marketing of Agriculture Commodities Infrastructure   Transport and Road Infrastructure   Communication   Banking and Financial Services   Land Use   Irrigation Source	260-274
10	<b>Abbreviation &amp; Sources</b>	275-276
11	<b>Disclaimer</b>	277

Location & Political Map



## Administrative Setup

### List of Village Panchayat & Intermediate Panchayat (Block) Name - 2011

Village Name	Village Panchayat Name	Intermediate Panchayat Name
A.Kalenahalli	Kumbenahalli	Channarayapatna
Addihalli	Madenur	Hassan
Adikekerekhosur	Moodalahippe	Hole Narsipur
Agrahara	Kumbenahalli	Channarayapatna
Agrahara	Sathenahalli	Channarayapatna
Aladahalli	Mallappanahalli	Hole Narsipur
Alagodanahalli	Baragur	Channarayapatna
Ambuga	Ambuga	Hassan
Ammagodanahalli	Ankapura	Hassan
Anehalli	Attavara Hosahalli	Hassan
Anekere	Anekere	Channarayapatna
Ankanahalli	Malali	Hole Narsipur
Ankanahalli	Maragowdanahalli	Hole Narsipur
Ankanathapura	Sankanahalli	Hole Narsipur
Ankavalli	Maragowdanahalli	Hole Narsipur
Ankenahalli	Kundur	Channarayapatna
Annenahalli	Baladare	Channarayapatna
Anugavalli	Honnavaara	Hassan
Appenahalli	Baladare	Channarayapatna
Aralabaragur	Baragur	Channarayapatna
Arasihalli	Attavara Hosahalli	Hassan
Arekalhosahalli	Hariharapura	Hole Narsipur
Athichowdenahalli	Doddakunche	Hole Narsipur
Attavara	Attavara Hosahalli	Hassan
Attavara Hosahalli	Attavara Hosahalli	Hassan
Avareninganakoppal	Baladare	Channarayapatna
B.Byrapura	Basavagatta	Hassan
B.Devihalli	Dudda	Hassan
B.Hosahalli	Jagaravalli	Hassan

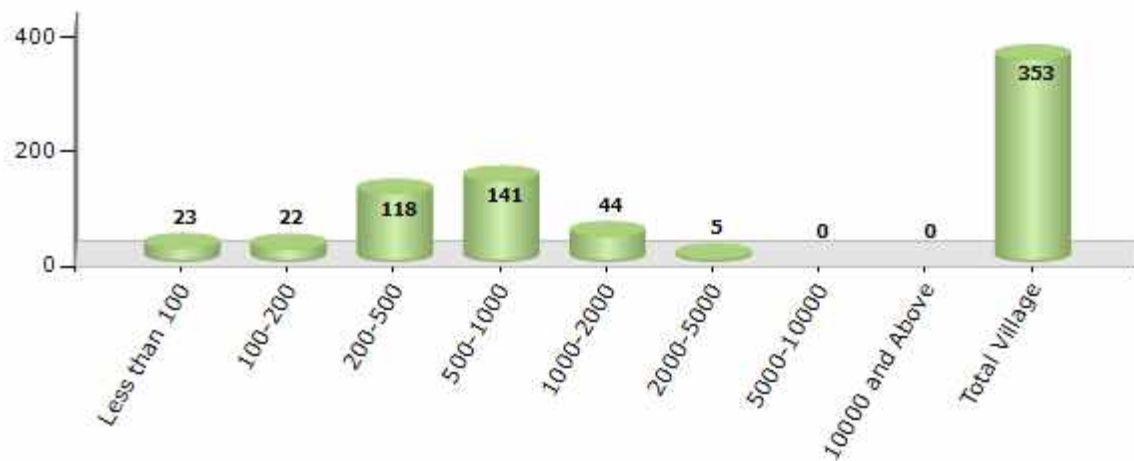
Contd....

## Demographic

### Number of Villages by Population Size - 2011

Less than 100	100-200	200-500	500-1000	1000-2000	2000-5000	5000-10000	10000 and Above	Total Village
23	22	118	141	44	5	0	0	353

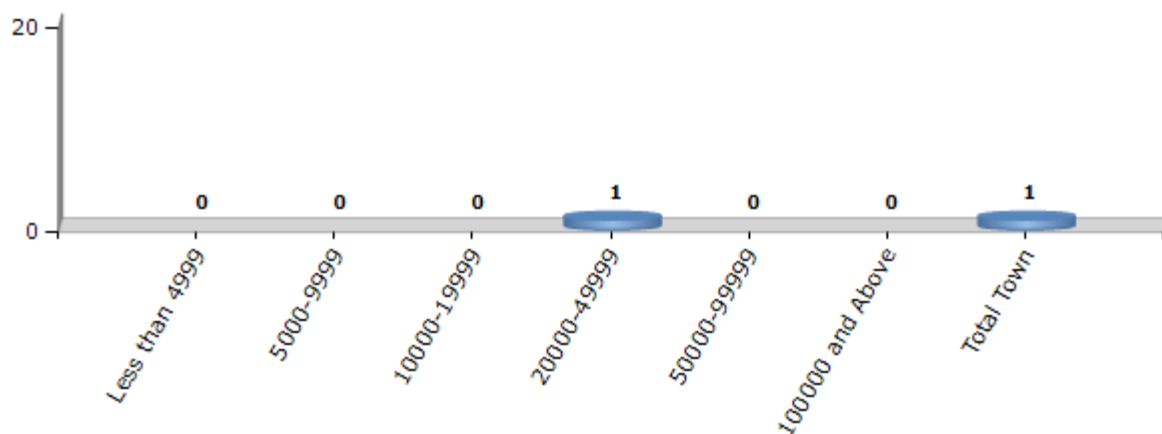
Number of Villages by Population Size - 2011



### Number of Towns by Population Size - 2011

Less than 4999	5000-9999	10000-19999	20000-49999	50000-99999	100000 and Above	Total Town
0	0	0	1	0	0	1

Number of Towns by Population Size - 2011

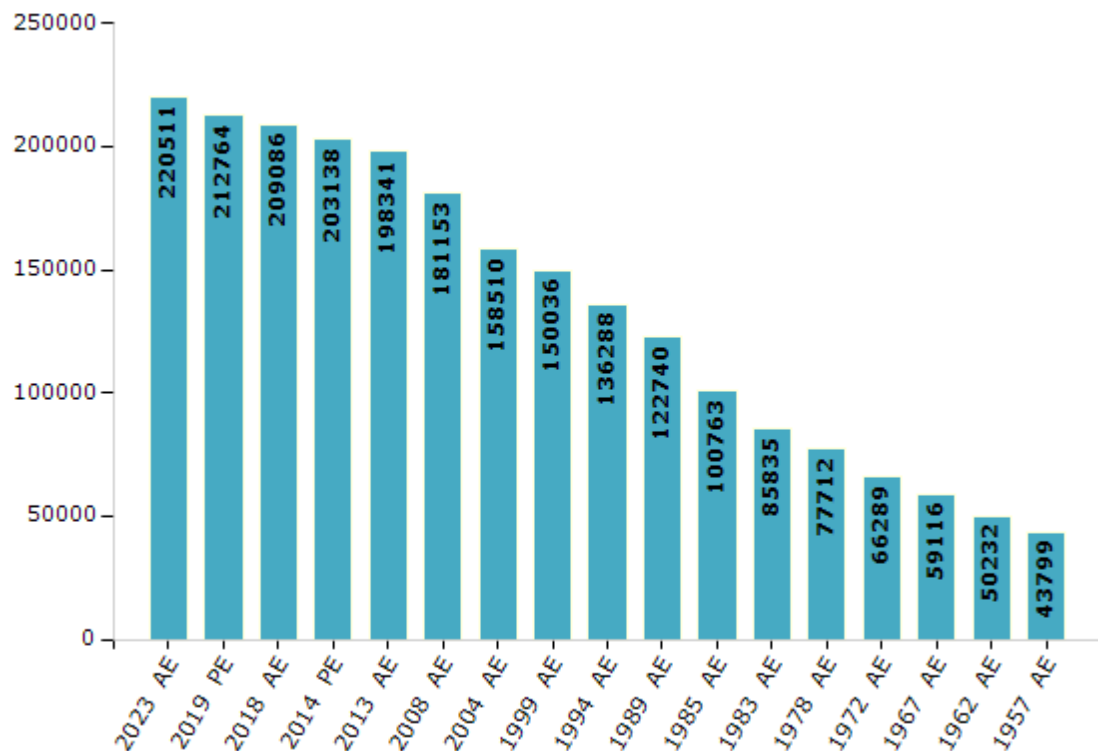


## Electoral Features

### Electors by Male & Female

Year	Male	Female	Others	Total	Year	Male	Female	Others	Total
2023 AE	110476	110025	10	220511	1999 AE	73806	76230	-	150036
2019 PE	107747	105010	7	212764	1994 AE	67388	68900	-	136288
2018 AE	106032	103054	0	209086	1989 AE	61805	60935	-	122740
2014 PE	102612	100519	7	203138	1985 AE	50639	50124	-	100763
2013 AE	100450	97883	8	198341	1983 AE	43170	42665	-	85835
2009 PE	-	-	-	-	1978 AE	38362	39350	-	77712
2008 AE	91921	89232	-	181153	1972 AE	33613	32676	-	66289
2004 PE	-	-	-	-	1967 AE	-	-	-	59116
2004 AE	79648	78862	-	158510	1962 AE	-	-	-	50232
1999 PE	-	-	-	-	1957 AE	-	-	-	43799

Number of Electors



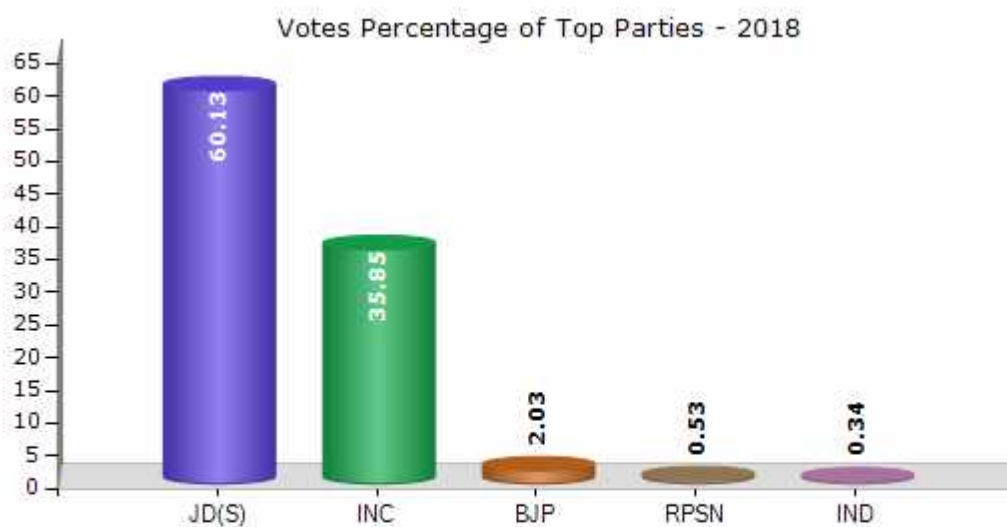
Note : AE : Assembly Election, PE : Assembly Segment of Parliamentary Election



## Historical Summary Election Results

### Summary Result of Assembly Election - 2018

Candidate Name	Party	Votes	Votes %
H D Revanna	JD(S)	108541	60.13
Manjegowda B P	INC	64709	35.85
M N Raju	BJP	3667	2.03
B K Nagaraja	RPSN	964	0.53
B N Manje Gowda	IND	606	0.34
H D Revanna	IND	438	0.24
M Mahesh Urf Harsha	IND	298	0.17
Mohammed Haneef	AIMEP	289	0.16
	NOTA	984	0.55



## Polling Station Level Election Results

### Number and Name of Polling Stations (PS) (2023)

Number of Polling Stations	Name of Polling Stations	Number of Polling Stations	Name of Polling Stations
1	Government Junior Primary School, Hangarahalli	22	Government Senior Primary School, H. Mylanahalli
2	Government Senior Primary School Tirupati Halli (Bala Bagh)	23	Government Senior Primary School, Kodihalli
3	Anganwadi Centre, M Devihalli	24	Govt Junior Primary School Hirekadalur
4	Government Junior Primary School, Vedavati.	25	Govt Pre-Graduation College Dudda R.S.
5	Govt Senior Primary School Basavaghatta	26	Govt Senior Primary School Dudda Rs
6	Govt Junior Primary School B Bairapur	27	Government Junior Primary School, Honnammanahalli
7	Government Junior Primary School Hullenahalli	28	Govt Senior Primary School, Bommenahalli
8	Govt Senior Primary School Siddapur	29	Government Higher Primary School, Attawara
9	Government Senior Primary School Kittanakere	30	Government Junior Primary School, New Building, Thimlapura.
10	Government Junior Primary School, Kattehalli	31	Government Junior Primary School, Mudigere
11	Government Senior Primary School, Anugavalli	32	Govt Senior Primary School, Attavara Hosahalli
12	Government Junior Primary School, Chigatihalli	33	Government Junior Primary School Savankanahalli
13	Government Senior Primary School, Honnavara	34	Govt Senior Primary School, Arseehalli
14	Govt Senior Primary School Poomagame	35	Government Junior Primary School, Bittahalli
15	Government Senior Primary School, Kudurugundi	36	Government Senior Primary School Valagerahalli
16	Government Junior Primary School, Lingarasanahalli	37	Government Higher Primary School, Dudda (Original)
17	Government Junior Primary School, Bogarahalli Koppalu	38	Govt Senior Primary School Chikkadalur
18	Government Junior Primary School, Bogarahalli	39	Government Senior Primary School, Chikkadalur (North)
19	Government Senior Primary School, Muttathi	40	Govt Senior Primary School Jodi Krishnapur
20	Government Senior Primary School, Somanahalli	41	Government Senior Primary School, Kabbali
21	Govt Junior Primary School, K Hosahalli	42	Government Senior Primary School, Halekoppalu

Contd....

## Polling Station Level Election Results

### Polling Station-wise Votes Secured by Overall Top Five Parties in Holenarasipur Assembly in Assembly Election (AE) under Hassan Parliamentary Constituency in Karnataka (2023)

Number of Polling Station	Winner - H.D. Revanna (JD(S))	Runner-up - Shreyas M Patel (INC)	3rd - G. Devaraje Gowda (BJP)	4th - Geetha Shivaswamy (AAP)	5th - H.D. Revanna (PMPT)	NOTA	Other	Total Votes Secured
36	413	121	8	13	14	1	13	583
37	393	344	26	14	5	2	6	790
38	236	339	25	31	2	6	6	645
39	239	222	22	30	8	3	10	534
40	484	248	23	16	11	5	18	805
41	332	384	11	6	6	2	7	748
42	222	175	5	15	2	0	4	423
43	273	159	17	5	7	2	4	467
44	218	195	11	9	17	2	4	456
45	111	90	3	1	2	0	0	207
46	498	199	20	33	14	5	12	781
47	193	234	8	15	6	2	9	467
48	289	226	4	4	2	4	4	533
49	186	175	18	16	2	2	6	405
50	281	151	4	3	3	0	4	446
51	331	67	5	7	1	4	5	420
52	389	132	6	9	4	2	4	546
53	506	402	98	18	14	5	10	1053
54	333	349	21	7	12	1	12	735
55	230	313	9	7	5	2	2	568
56	274	242	12	5	2	2	3	540
57	333	165	8	1	0	1	0	508
58	261	137	4	6	4	2	2	416
59	282	116	7	5	1	0	1	412
60	175	167	5	3	7	0	2	359
61	333	307	17	17	16	5	14	709
62	138	94	6	4	4	2	1	249
63	154	263	10	5	3	3	6	444
64	174	192	2	4	5	0	1	378
65	215	300	19	3	4	5	6	552
66	324	257	7	6	6	3	5	608
67	257	270	13	6	6	1	3	556
68	152	115	2	1	5	0	3	278
69	123	164	6	3	5	2	4	307
70	436	218	21	14	9	2	11	711

Contd....

## Polling Station Level Election Results

### Winner, Runner-up and 3rd Party Position & Winning Margin According to Polling Stations in Holenarasipur Assembly in Assembly Election (AE) under Hassan Parliamentary Constituency in Karnataka (2023)

Polling Station Number	Winner Party	Winner Votes (%)	Runner-up Party	Runner-up Votes (%)	Winning Margin Votes (%)	Third Party	Third Party Votes (%)	Other Votes (%)
71	JD(S)	286 (48.64)	INC	239 (40.65)	47 (7.99)	BJP	20 (3.4)	43 (7.31)
72	JD(S)	310 (74.16)	INC	79 (18.9)	231 (55.26)	AAP	11 (2.63)	18 (4.31)
73	JD(S)	414 (55.87)	INC	240 (32.39)	174 (23.48)	BJP	30 (4.05)	57 (7.69)
74	INC	371 (51.6)	JD(S)	322 (44.78)	49 (6.82)	BJP	6 (0.83)	20 (2.78)
75	INC	329 (55.86)	JD(S)	229 (38.88)	100 (16.98)	BJP	16 (2.72)	15 (2.55)
76	JD(S)	248 (44.93)	INC	241 (43.66)	7 (1.27)	BJP	18 (3.26)	45 (8.15)
77	JD(S)	453 (51.59)	INC	341 (38.84)	112 (12.75)	BJP	28 (3.19)	56 (6.38)
78	JD(S)	360 (47.94)	INC	329 (43.81)	31 (4.13)	BJP	30 (3.99)	32 (4.26)
79	INC	315 (47.37)	JD(S)	310 (46.62)	5 (0.75)	BJP	17 (2.56)	23 (3.46)
80	JD(S)	578 (60.84)	INC	286 (30.11)	292 (30.73)	BJP	37 (3.89)	49 (5.16)
81	INC	129 (46.74)	JD(S)	127 (46.01)	2 (0.73)	BJP	8 (2.9)	12 (4.35)
82	JD(S)	423 (72.06)	INC	132 (22.49)	291 (49.57)	BJP	15 (2.56)	17 (2.9)
83	INC	407 (50.06)	JD(S)	351 (43.17)	56 (6.89)	BJP	22 (2.71)	33 (4.06)
84	JD(S)	315 (46.88)	INC	311 (46.28)	4 (0.6)	BJP	14 (2.08)	32 (4.76)
85	JD(S)	128 (58.45)	INC	81 (36.99)	47 (21.46)	AAP	4 (1.83)	6 (2.74)
86	JD(S)	230 (59.28)	INC	136 (35.05)	94 (24.23)	BJP	14 (3.61)	8 (2.06)
87	INC	342 (50.59)	JD(S)	288 (42.6)	54 (7.99)	PMPT	13 (1.92)	33 (4.88)
88	JD(S)	344 (58.01)	INC	197 (33.22)	147 (24.79)	BJP	18 (3.04)	34 (5.73)
89	JD(S)	343 (50.44)	INC	284 (41.76)	59 (8.68)	BJP	30 (4.41)	23 (3.38)
90	INC	565 (64.2)	JD(S)	267 (30.34)	298 (33.86)	BJP	17 (1.93)	31 (3.52)
91	INC	522 (51.08)	JD(S)	421 (41.19)	101 (9.89)	BJP	38 (3.72)	41 (4.01)
92	INC	144 (47.52)	JD(S)	141 (46.53)	3 (0.99)	BJP	4 (1.32)	14 (4.62)
93	JD(S)	249 (53.43)	INC	185 (39.7)	64 (13.73)	BJP	11 (2.36)	21 (4.51)
94	JD(S)	447 (45.61)	INC	447 (45.61)	0 (0)	PMPT	23 (2.35)	63 (6.43)
95	JD(S)	216 (50.82)	INC	176 (41.41)	40 (9.41)	BJP	18 (4.24)	15 (3.53)
96	JD(S)	476 (66.76)	INC	165 (23.14)	311 (43.62)	BJP	23 (3.23)	49 (6.87)
97	JD(S)	356 (50.21)	INC	293 (41.33)	63 (8.88)	BJP	24 (3.39)	36 (5.08)
98	INC	302 (52.43)	JD(S)	205 (35.59)	97 (16.84)	BJP	40 (6.94)	29 (5.03)
99	INC	412 (47.58)	JD(S)	381 (44)	31 (3.58)	BJP	34 (3.93)	39 (4.5)
100	JD(S)	268 (57.14)	INC	168 (35.82)	100 (21.32)	BJP	15 (3.2)	18 (3.84)
101	JD(S)	289 (62.15)	INC	101 (21.72)	188 (40.43)	BJP	35 (7.53)	40 (8.6)
102	INC	210 (49.65)	JD(S)	184 (43.5)	26 (6.15)	BJP	10 (2.36)	19 (4.49)
103	INC	314 (50.48)	JD(S)	280 (45.02)	34 (5.46)	BJP	11 (1.77)	17 (2.73)
104	JD(S)	390 (52.85)	INC	300 (40.65)	90 (12.2)	PMPT	14 (1.9)	34 (4.61)
105	JD(S)	181 (52.77)	INC	133 (38.78)	48 (13.99)	AAP	19 (5.54)	10 (2.92)

Contd....

## Socio-Economic Amenities - Rural

### Access to Education Facilities

Particulars	Number of Village (% of Population)				
	Available	Not Available	If Not Available (Distance of Nearest Facility)		
			A	B	C
Govt. Primary School	296 (91)	62 (9)	28 (2)	33 (7)	0 (0)
Private Primary School	10 (5)	348 (95)	0 (0)	0 (0)	0 (0)
Govt. Middle School	140 (60)	218 (40)	173 (31)	36 (7)	0 (0)
Private Middle School	7 (5)	351 (95)	6 (1)	1 (0)	0 (0)
Govt. Secondary School	41 (21)	317 (79)	208 (53)	78 (19)	5 (1)
Private Secondary School	8 (6)	350 (94)	19 (4)	3 (1)	0 (0)
Govt. Senior Secondary School	18 (10)	340 (90)	137 (37)	127 (35)	41 (9)
Private Senior Secondary School	0 (0)	358 (100)	26 (6)	6 (1)	3 (1)
Govt. Arts and Science Degree College	2 (1)	356 (99)	50 (15)	106 (30)	199 (54)
Private Arts and Science Degree College	0 (0)	358 (100)	0 (0)	0 (0)	1 (0)
Govt. Engineering College	0 (0)	358 (100)	0 (0)	24 (6)	332 (93)
Private Engineering College	0 (0)	358 (100)	0 (0)	0 (0)	0 (0)
Govt. Medicine College	0 (0)	358 (100)	47 (14)	24 (7)	287 (80)
Private Medicine College	0 (0)	358 (100)	0 (0)	0 (0)	0 (0)
Govt. Management Institute	0 (0)	358 (100)	0 (0)	0 (0)	27 (8)
Private Management Institute	0 (0)	358 (100)	0 (0)	24 (6)	207 (57)
Govt. Polytechnic	0 (0)	358 (100)	24 (8)	81 (22)	226 (62)
Private Polytechnic	0 (0)	358 (100)	0 (0)	0 (0)	27 (8)
Govt. Vocational Training School/ITI	1 (0)	357 (100)	68 (22)	123 (33)	152 (43)
Private Vocational Training School/ITI	0 (0)	358 (100)	5 (1)	6 (1)	3 (1)
Govt. Non Formal Training Centre	0 (0)	358 (100)	12 (4)	63 (18)	266 (74)
Private Non Formal Training Centre	0 (0)	358 (100)	0 (0)	0 (0)	17 (4)
Govt. School For Disabled	0 (0)	358 (100)	11 (4)	29 (8)	289 (80)
Private School For Disabled	0 (0)	358 (100)	0 (0)	1 (0)	28 (8)
Government Others	0 (0)	358 (100)	49 (13)	61 (18)	241 (66)
Private Others	0 (0)	358 (100)	0 (0)	0 (0)	7 (3)

Note : Distance A : Less than 5 km; B : Between 5-10 km; C : 10+ km.; Source : Data Analysis is based on 2011 Census.

## DISCLAIMER

The Terms of Use and Disclaimer of Datanet India Private Limited (hereinafter referred to as "Datanet") for use of this analysis report of **Holenarasipur Assembly Constituency (Holenarasipur Vidhan Sabha)** :-

1. **Assembly Factbook™** is a Registered Trade Mark owned by Datanet.
2. All the maps are sketched and graphical representation only and have not been drawn to the scale and also not to represent the actual geographical area or boundary of the unit.
3. The data for the aforesaid analysis is based on authentic sources and has been culled from the various publications of Census, CSO and NSSO for district and block level data, various central and state government departments, Central & State Elections Commissions and the concerned Returning Officers' releases, Electoral Rolls, Election results and allied publications, internal assessment, surveys, estimates and analysis. Therefore, certain adjustment of data at micro level may have been done to arrive closer to the macro data.
4. Data have been provided on an "As Is" and "As AVAILABLE" basis
5. The colours shown in the maps or diagram and charts of a particular party, alliance or AC are indicative and do not represent them.
6. This publication which includes maps, sheets, graphs and data would be the property under copyright of Datanet only. The user may use these for its internal study, analysis and research purposes. It's public display, re-selling or any commercial uses by the user are not allowed.
7. Datanet has taken due care and caution in compilation and processing of data and allied information, but does not guarantee the accuracy, adequacy or completeness of any information/analysis and will be not responsible for any errors or omissions or for the results obtained from the use of such information/analysis.
8. All the contents for the publication have been culled from various authentic sources and Datanet reasonably believes such sources to be reliable, but does not make any representations, express or implied as to the accuracy or fitness of use of such information. The information or contents of the information/analysis do not constitute advice and should not be relied upon in making (or refraining from making) any decision. Any reliance placed upon the information provided by Datanet is the sole responsibility and strictly at the user's risk.
9. In no event will Datanet be liable for any damages (including, without limitation, damages for loss of business projects, or loss of profits) arising in contract, tort or otherwise from the use of or inability to use any of its contents, or from any action taken (or refrained from being taken) as a result of using the analysis or any of its contents. Datanet its directors, owners, editors, officials, employees, distributor and agents or any associate will not be liable for any errors in the information contained or any consequences arising from the use of the contents of the provided information/analysis.
10. If any provision of these terms and conditions is held invalid or illegal or unenforceable for any reason by any court of competent jurisdiction, such provision shall be severed and the remainder of provisions of the terms and conditions shall continue in full force and effect as if the Term of Use had been executed with the invalid, illegal or unenforceable provision eliminated.
11. If there are any discrepancies in the information provided, please bring it to attention of Datanet for suitable rectification measures.

**Buy Online This Complete Book At  
Datanet India eBooks Store**

[www.indiastatpublications.com](http://www.indiastatpublications.com)

or go directly at

[http://www.indiastatpublications.com/  
Assembly\\_factbook/Karnataka/Hassan/ Holenarasipur](http://www.indiastatpublications.com/Assembly_factbook/Karnataka/Hassan/Holenarasipur)

 **indiastat**elections

ISBN : 978-93-5802-089-2



9 789358 020892