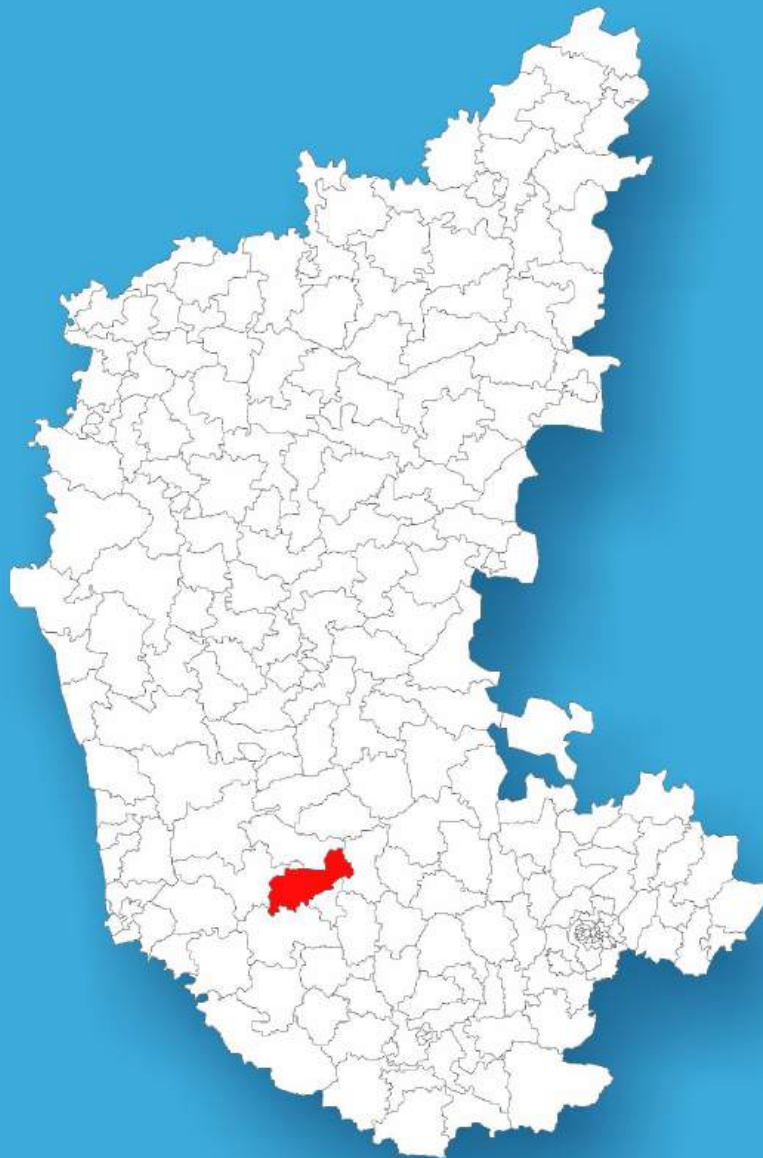




Karnataka

Assembly Factbook™

Belur Assembly Constituency



Key Electoral Data of Belur
Assembly Constituency (Vidhan Sabha)

Karnataka

Assembly Factbook™

Belur Assembly Constituency



Belur Vidhan Sabha

Editor & Director

Dr. R.K. Thukral

Research Editor

Dr. Shafeeq Rahman

**Compiled, Researched and Published by
Datanet India Pvt. Ltd.**

D-100, 1st Floor,

Okhla Industrial Area, Phase-I,

New Delhi- 110020.

Ph.: 91-11- 43580781-84

Email : support@indiastatpublications.com

Website : <http://www.indiastatelections.com>

Online Book Store :

www.indiastatpublications.com

Report No. : AFB/KA-195-0125

ISBN : 978-93-5802-091-5

First Edition : January, 2018

Eighth Updated Edition : January, 2025

Price : Rs.11500/-

US\$ 310

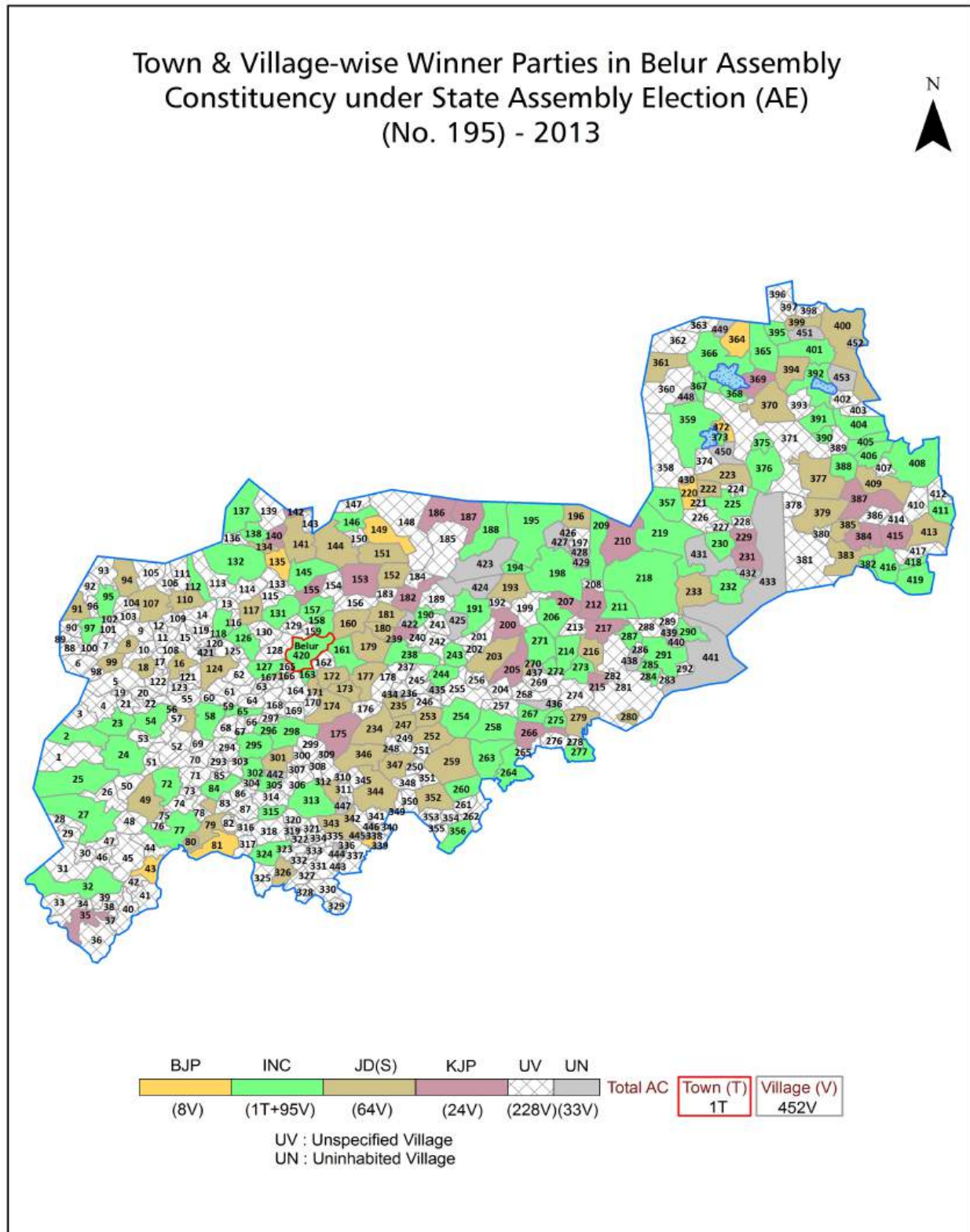
© Datanet India Pvt. Ltd.

All rights reserved. No part of this book may be reproduced, stored in a retrieval system or transmitted in any form or by any means, mechanical photocopying, photographing, scanning, recording or otherwise without the prior written permission of the publisher. Please refer to Disclaimer at page no. 222 for the use of this publication.

Printed in India

No.	Particulars	Page No.
	Introduction	
1	Assembly Constituency - (Vidhan Sabha) at a Glance Features of Assembly as per Delimitation Commission of India (2008)	1-2
	Location and Political Maps	
2	Location Map Boundaries of Assembly Constituency - (Vidhan Sabha) in District Boundaries of Assembly Constituency under Parliamentary Constituency - (Lok Sabha) Town & Village-wise Winner Parties- 2024, 2019, 2018, 2014, 2013 and 2009	3-11
	Administrative Setup (2011)	
3	District Sub-district Towns Villages Inhabited Villages Uninhabited Villages Village Panchayat Intermediate Panchayat	12-32
	Demographics (2011)	
4	Population Households Rural/Urban Population Towns and Villages by Population Size Sex Ratio (Total & 0-6 Years) Religious Population Social Population Literacy Rate	33-34
	Electoral Features	
5	Important Dates of Last Elections Held Electors by Gender Service Electors Voters Voters Turnout Polling Stations & Average Number of Electors per Polling Station Electors by Age Group Present Elected Representatives	35-40
	Historical Summary Election Results	
6	Vote Share of Major Parties Winning Margin (Number & Percentage) Polarity of Parties Summary Result of Assembly Segment of Parliamentary Elections 2024, 2019, 2014, 2009, 2004 and 1999 Summary Result of Assembly Elections 2023, 2018, 2013, 2008, 2004, 1999, 1994, 1989, 1985, 1983, 1978, 1972, 1967, 1962 and 1957	41-64
	Polling Station Level Election Results	
7	Name and Number of Polling Station 2024, 2019, 2018, 2014, 2013 and 2009 Polling Station-wise Electors, Voters & Voters Turnout 2024, 2019, 2018, 2014, 2013 and 2009 Polling Station wise Elections Results 2024, 2019, 2018, 2014, 2013 and 2009	65-202
	Share of Assembly Constituency	
8	Share of Assembly Constituency - (Vidhan Sabha) in State, District and Parliamentary Constituency - (Lok Sabha)	203
	Socio-Economic Amenities (2011)	
9	Access to Administrative Units Agricultural, Manufacturing and Industrial Commodities Demographic Indicators Education Health & Manpower Drinking Water Supply Sanitation Entertainment and Recreations Infrastructure Power Food Allocation Distribution and Marketing of Agriculture Commodities Infrastructure Transport and Road Infrastructure Communication Banking and Financial Services Land Use Irrigation Source	205-219
10	Abbreviation & Sources	220-221
11	Disclaimer	222

Location & Political Map



Administrative Setup

List of Village Panchayat & Intermediate Panchayat (Block) Name - 2011

Village Name	Village Panchayat Name	Intermediate Panchayat Name
Adagooru	Adagooru	Belur
Adagunchanahalli	Arehalli	Belur
Adavibantenahalli	Savasihalli	Belur
Aduvalli	Kalleri	Belur
Agasaravalli	Yamasandi	Belur
Aggadal	Kalleri	Belur
Ajjenahalli	Ibbedu	Belur
Aladahalli	Adagooru	Belur
Alur	Tholalu	Belur
Ammanagudi Kaval	Hebbalu	Belur
Andale	Andale	Belur
Andur	Madaghatta	Belur
Angadihalli	Hagare	Belur
Angajanahalli	Kalleri	Belur
Ankihalli	Lakkunda	Belur
Anughatta	Anughatta	Belur
Appagodanahalli	Rajanasiriyur	Belur
Appihalli	Gangur	Belur
Arakere	Arakere	Arsikere
Arehalli	Arehalli	Belur
Arekaravalli	Bikkodu	Belur
Athigudda Kaval	Javagal	Arsikere
Attalgere	Chikkamedur	Belur
Bakkaravalli	Malasavara	Belur
Bakravalli	Kushavara	Belur
Baladakallu	Thumbadevanahalli	Belur
Balaguli	Arehalli	Belur
Balaguppe	Kalleri	Belur
Baliganahalli	Bikkodu	Belur

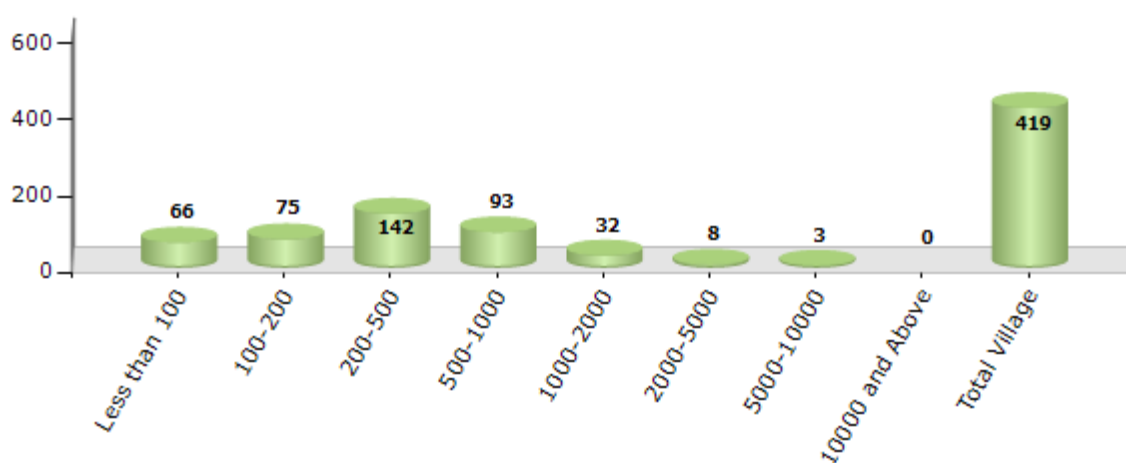
Contd....

Demographic

Number of Villages by Population Size - 2011

Less than 100	100-200	200-500	500-1000	1000-2000	2000-5000	5000-10000	10000 and Above	Total Village
66	75	142	93	32	8	3	0	419

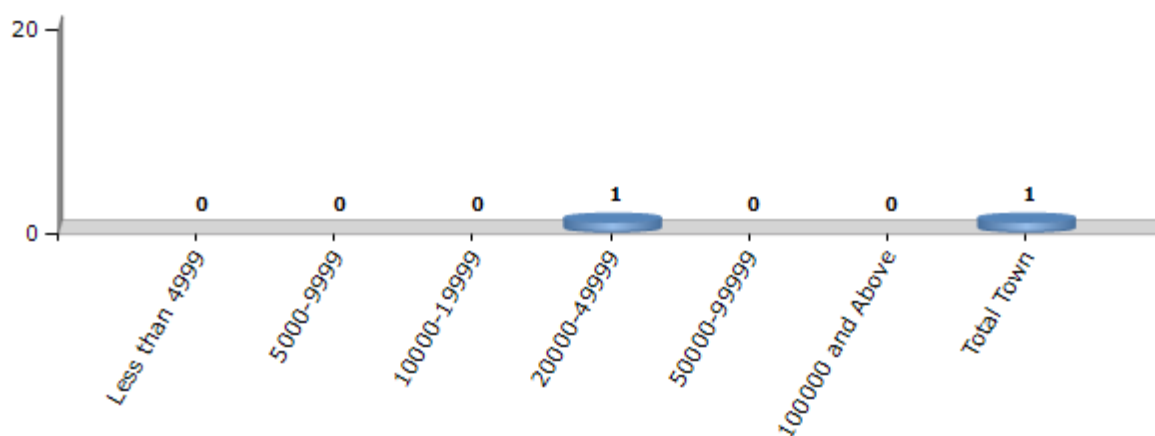
Number of Villages by Population Size - 2011



Number of Towns by Population Size - 2011

Less than 4999	5000-9999	10000-19999	20000-49999	50000-99999	100000 and Above	Total Town
0	0	0	1	0	0	1

Number of Towns by Population Size - 2011

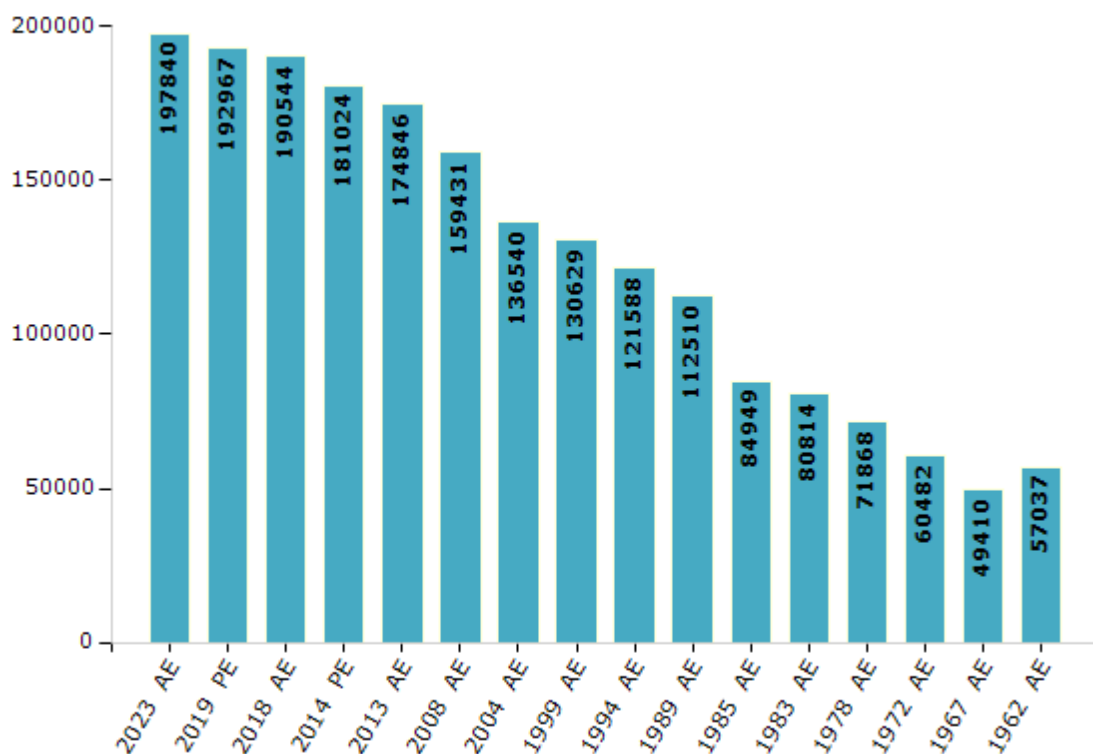


Electoral Features

Electors by Male & Female

Year	Male	Female	Others	Total	Year	Male	Female	Others	Total
2023 AE	99646	98190	4	197840	1999 AE	64652	65977	-	130629
2019 PE	97767	95197	3	192967	1994 AE	60626	60962	-	121588
2018 AE	96669	93862	13	190544	1989 AE	56105	56405	-	112510
2014 PE	92290	88729	5	181024	1985 AE	42803	42146	-	84949
2013 AE	89102	85740	4	174846	1983 AE	40730	40084	-	80814
2009 PE	-	-	-	-	1978 AE	36371	35497	-	71868
2008 AE	80788	78643	-	159431	1972 AE	31753	28729	-	60482
2004 PE	-	-	-	-	1967 AE	-	-	-	49410
2004 AE	67800	68740	-	136540	1962 AE	-	-	-	57037
1999 PE	-	-	-	-	1957 AE	-	-	-	-

Number of Electors

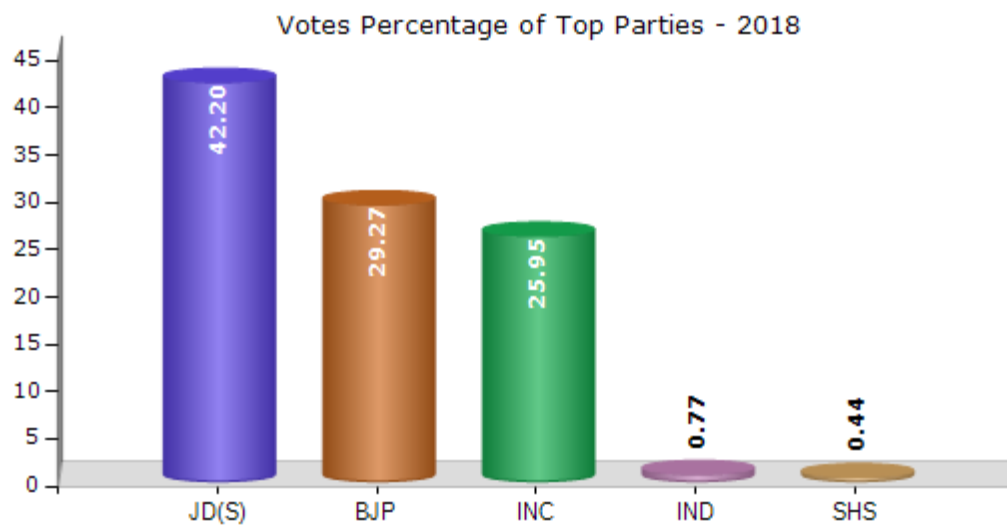


Note : AE : Assembly Election, PE : Assembly Segment of Parliamentary Election

Historical Summary Election Results

Summary Result of Assembly Election - 2018

Candidate Name	Party	Votes	Votes %
Lingesha. K.S.	JD(S)	64268	42.2
H.K. Suresh	BJP	44578	29.27
Keerthana Rudreshagowda	INC	39519	25.95
Tholachanayka B.D	IND	1170	0.77
Aruna N.R (Arungowda)	SHS	675	0.44
Sangamesha. S.B	IND	525	0.34
H.B.Chandrakantha	RPI(A)	438	0.29
	NOTA	1106	0.73



Polling Station Level Election Results

Number and Name of Polling Stations (PS) (2018)

Number of Polling Stations	Name of Polling Stations	Number of Polling Stations	Name of Polling Stations
1	Government Lower Primary School, S. Kallahalli	21	Government High School (Left Side Kolagunda)
2	Government Higher Primary School, S. Diggenahalli	22	Government Pre-University College, (North Wing) Javagal
3	Government Higher Primary School, Savanthanahalli	23	Government Higher Primary School, Javagal (South Wing)
4	Government Higher Primary School, Maragondanahalli	24	Government Junior College (North Wing) Javagal
5	Government Lower Primary School, Melina Hosahalli	25	Kannada Matha Higher Primary School, Javagal (East)
6	Government Higher Primary School, Arakere-1, Left Side	26	Kannada Matha Higher Primary School, Javagal (North)
7	Government Higher Primary School, Belavalli	27	Government Lower Primary School, Doddaghatta
8	Government Higher Primary School Gollarahatti, Narasipura	28	Government Higher Primary School (South Wing) Javagal
9	Government Higher Primary School, Sankkihalli	29	Government Higher Primary School (West Wing) Javagal
10	Government High School (Nerlige-2) Right Side	30	Government Higher Primary School, Dananjayapura
11	Government Higher Primary School Nerlige- 1, Left Wing	31	Government Higher Primary School, Kurubarahalli
12	Government Lower Primary School Thimmanahalli	32	Government Higher Primary School, Mavuthanahalli
13	Government Lower Primary School, Guddenahalli	33	Government Lower Primary School, Tirupathihalli
14	Government First Grade College, Javagal	34	Government Higher Primary School, Madanahalli
14A	Government First Grade College, Javagal	35	Grama Panchayat Office, Banduru
15	Government Lower Primary School, Dyamenahalli	36	Government Higher Primary School, Linglapura Dakle, Siddarahatti
16	Government Higher Primary School, Maladevihalli	37	Government Higher Primary School, Hanumidi
17	Government Higher Primary School, Mosale	38	Government Lower Primary School, Narayanapura
18	Government Higher Primary School, Kolagunda	39	Government Kannada Lower Primary School, Hosamanehalli
19	Basaveshwara High School, Arakere	40	Government Higher Primary School, Bennur
20	Government High School, (Right Side Kolagunda)	41	Government Higher Primary School, Yakashettyhalli

Contd....

Polling Station Level Election Results

Polling Station-wise Votes Secured by Overall Top Five Parties in Belur Assembly in Assembly Election (AE) under Hassan Parliamentary Constituency in Karnataka (2018)

Number of Polling Station	Winner - Lingesha. K.S. (JD(S))	Runner-up - H.K. Suresh (BJP)	3rd - Keerthana Rudresha Gowda (INC)	4th - Tholachanayka B.D (IND)	5th - Aruna N.R (Arungowda) (SHS)	NOTA	Other	Total Votes Secured
35	235	58	383	5	2	12	7	702
36	134	79	234	2	4	8	4	465
37	447	223	251	5	5	5	6	942
38	89	138	194	0	3	2	2	428
39	336	34	34	0	0	1	0	405
40	202	132	45	1	3	1	0	384
41	174	169	131	1	2	3	8	488
42	128	220	109	3	1	2	3	466
43	252	145	77	0	2	2	2	480
44	505	271	150	4	3	4	11	948
45	340	158	129	2	2	5	12	648
46	142	172	132	0	3	4	6	459
47	197	176	74	1	0	2	3	453
48	199	102	80	0	0	3	0	384
49	158	161	42	2	2	0	3	368
50	153	68	174	10	3	3	4	415
51	272	5	98	2	3	5	6	391
52	211	370	103	5	1	11	10	711
53	154	293	68	6	3	1	3	528
54	296	28	252	229	3	7	10	825
55	256	16	401	7	1	11	4	696
56	304	136	1	0	1	1	1	444
57	301	55	89	2	2	6	7	462
58	90	253	6	0	2	2	1	354
59	271	369	20	4	4	1	3	672
60	303	62	54	0	1	0	1	421
61	354	214	209	5	6	6	6	800
62	174	85	49	1	0	0	0	309
63	173	71	102	4	0	2	4	356
64	350	310	171	11	8	7	7	864
65	245	157	71	1	1	0	2	477
66	209	221	212	1	2	5	2	652
67	198	159	139	2	0	4	5	507
68	341	103	215	3	2	8	8	680
69	211	609	78	39	9	2	3	951

Contd....

Polling Station Level Election Results

Winner, Runner-up and 3rd Party Position & Winning Margin According to Polling Stations in Belur Assembly in Assembly Election (AE) under Hassan Parliamentary Constituency in Karnataka (2018)

Polling Station Number	Winner Party	Winner Votes (%)	Runner-up Party	Runner-up Votes (%)	Winning Margin Votes (%)	Third Party	Third Party Votes (%)	Other Votes (%)
70	JD(S)	386 (49.36)	INC	308 (39.39)	78 (9.97)	BJP	68 (8.7)	20 (2.56)
71	JD(S)	279 (67.39)	INC	111 (26.81)	168 (40.58)	BJP	19 (4.59)	5 (1.21)
72	JD(S)	258 (39.57)	BJP	213 (32.67)	45 (6.9)	INC	162 (24.85)	19 (2.91)
73	JD(S)	345 (50.66)	INC	199 (29.22)	146 (21.44)	BJP	125 (18.36)	12 (1.76)
74	BJP	194 (39.92)	JD(S)	190 (39.09)	4 (0.83)	INC	94 (19.34)	8 (1.65)
75	JD(S)	323 (53.3)	BJP	160 (26.4)	163 (26.9)	INC	114 (18.81)	9 (1.49)
76	JD(S)	344 (50.59)	BJP	204 (30)	140 (20.59)	INC	119 (17.5)	13 (1.91)
77	JD(S)	296 (49.01)	BJP	214 (35.43)	82 (13.58)	INC	79 (13.08)	15 (2.48)
78	BJP	262 (63.29)	JD(S)	86 (20.77)	176 (42.52)	INC	59 (14.25)	7 (1.69)
79	JD(S)	220 (57.59)	BJP	140 (36.65)	80 (20.94)	INC	19 (4.97)	3 (0.79)
80	JD(S)	271 (35.8)	BJP	237 (31.31)	34 (4.49)	INC	219 (28.93)	30 (3.96)
81	JD(S)	141 (38.42)	BJP	125 (34.06)	16 (4.36)	INC	98 (26.7)	3 (0.82)
82	BJP	202 (54.59)	JD(S)	93 (25.14)	109 (29.45)	INC	70 (18.92)	5 (1.35)
83	JD(S)	501 (49.85)	BJP	273 (27.16)	228 (22.69)	INC	210 (20.9)	21 (2.09)
84	BJP	397 (51.96)	JD(S)	280 (36.65)	117 (15.31)	INC	72 (9.42)	15 (1.96)
85	JD(S)	236 (40.55)	INC	166 (28.52)	70 (12.03)	BJP	157 (26.98)	23 (3.95)
86	JD(S)	347 (53.06)	BJP	238 (36.39)	109 (16.67)	INC	57 (8.72)	12 (1.83)
87	JD(S)	335 (39.14)	BJP	322 (37.62)	13 (1.52)	INC	187 (21.85)	12 (1.4)
88	JD(S)	371 (47.02)	INC	217 (27.5)	154 (19.52)	BJP	185 (23.45)	16 (2.03)
89	JD(S)	261 (48.88)	BJP	124 (23.22)	137 (25.66)	INC	123 (23.03)	26 (4.87)
90	BJP	288 (50.26)	JD(S)	185 (32.29)	103 (17.97)	INC	92 (16.06)	8 (1.4)
91	INC	343 (88.17)	JD(S)	31 (7.97)	312 (80.2)	BJP	12 (3.08)	3 (0.77)
92	JD(S)	271 (52.02)	INC	171 (32.82)	100 (19.2)	BJP	64 (12.28)	15 (2.88)
93	BJP	445 (47.19)	JD(S)	418 (44.33)	27 (2.86)	INC	63 (6.68)	17 (1.8)
94	JD(S)	303 (49.59)	BJP	261 (42.72)	42 (6.87)	INC	36 (5.89)	11 (1.8)
95	BJP	253 (45.34)	JD(S)	148 (26.52)	105 (18.82)	INC	141 (25.27)	16 (2.87)
96	JD(S)	166 (38.6)	BJP	147 (34.19)	19 (4.41)	INC	113 (26.28)	4 (0.93)
97	BJP	169 (44.95)	JD(S)	147 (39.1)	22 (5.85)	INC	57 (15.16)	3 (0.8)
98	BJP	207 (40.12)	JD(S)	180 (34.88)	27 (5.24)	INC	121 (23.45)	8 (1.55)
99	JD(S)	438 (54.34)	INC	196 (24.32)	242 (30.02)	BJP	152 (18.86)	20 (2.48)
100	JD(S)	359 (41.6)	INC	271 (31.4)	88 (10.2)	BJP	193 (22.36)	40 (4.63)
101	JD(S)	308 (58.56)	INC	153 (29.09)	155 (29.47)	BJP	36 (6.84)	29 (5.51)
102	JD(S)	311 (66.31)	INC	83 (17.7)	228 (48.61)	BJP	65 (13.86)	10 (2.13)
103	JD(S)	302 (62.27)	BJP	105 (21.65)	197 (40.62)	INC	76 (15.67)	2 (0.41)
104	JD(S)	279 (75)	BJP	73 (19.62)	206 (55.38)	INC	17 (4.57)	3 (0.81)

Contd....

Socio-Economic Amenities - Rural

Access to Education Facilities

Particulars	Number of Village (% of Population)				
	Available	Not Available	If Not Available (Distance of Nearest Facility)		
			A	B	C
Govt. Primary School	285 (91)	134 (9)	99 (6)	35 (3)	0 (0)
Private Primary School	15 (14)	404 (86)	0 (0)	0 (0)	0 (0)
Govt. Middle School	133 (64)	286 (36)	217 (27)	63 (7)	1 (0)
Private Middle School	15 (14)	404 (86)	1 (0)	0 (0)	0 (0)
Govt. Secondary School	30 (28)	389 (72)	208 (43)	113 (17)	28 (4)
Private Secondary School	8 (9)	411 (91)	26 (4)	9 (1)	0 (0)
Govt. Senior Secondary School	9 (15)	410 (85)	59 (16)	109 (29)	40 (8)
Private Senior Secondary School	0 (0)	419 (100)	41 (8)	67 (11)	94 (13)
Govt. Arts and Science Degree College	3 (8)	416 (92)	51 (13)	107 (30)	258 (49)
Private Arts and Science Degree College	0 (0)	419 (100)	0 (0)	0 (0)	0 (0)
Govt. Engineering College	0 (0)	419 (100)	0 (0)	0 (0)	349 (86)
Private Engineering College	0 (0)	419 (100)	1 (1)	1 (0)	68 (13)
Govt. Medicine College	0 (0)	419 (100)	56 (16)	23 (7)	340 (77)
Private Medicine College	0 (0)	419 (100)	0 (0)	0 (0)	0 (0)
Govt. Management Institute	0 (0)	419 (100)	0 (0)	0 (0)	0 (0)
Private Management Institute	0 (0)	419 (100)	0 (0)	2 (0)	416 (99)
Govt. Polytechnic	2 (4)	417 (96)	23 (5)	44 (9)	347 (81)
Private Polytechnic	0 (0)	419 (100)	0 (0)	0 (0)	3 (1)
Govt. Vocational Training School/ITI	0 (0)	419 (100)	38 (13)	78 (27)	301 (56)
Private Vocational Training School/ITI	2 (4)	417 (96)	0 (0)	0 (0)	0 (0)
Govt. Non Formal Training Centre	0 (0)	419 (100)	18 (4)	25 (6)	376 (90)
Private Non Formal Training Centre	0 (0)	419 (100)	0 (0)	0 (0)	0 (0)
Govt. School For Disabled	0 (0)	419 (100)	0 (0)	4 (1)	410 (98)
Private School For Disabled	0 (0)	419 (100)	0 (0)	0 (0)	5 (1)
Government Others	0 (0)	419 (100)	4 (1)	31 (8)	382 (91)
Private Others	0 (0)	419 (100)	0 (0)	0 (0)	2 (0)

Note : Distance A : Less than 5 km; B : Between 5-10 km; C : 10+ km.; Source : Data Analysis is based on 2011 Census.

DISCLAIMER

The Terms of Use and Disclaimer of Datanet India Private Limited (hereinafter referred to as "Datanet") for use of this analysis report of **Belur Assembly Constituency (Belur Vidhan Sabha)** :-

1. **Assembly Factbook™** is a Registered Trade Mark owned by Datanet.
2. All the maps are sketched and graphical representation only and have not been drawn to the scale and also not to represent the actual geographical area or boundary of the unit.
3. The data for the aforesaid analysis is based on authentic sources and has been culled from the various publications of Census, CSO and NSSO for district and block level data, various central and state government departments, Central & State Elections Commissions and the concerned Returning Officers' releases, Electoral Rolls, Election results and allied publications, internal assessment, surveys, estimates and analysis. Therefore, certain adjustment of data at micro level may have been done to arrive closer to the macro data.
4. Data have been provided on an "As Is" and "As AVAILABLE" basis
5. The colours shown in the maps or diagram and charts of a particular party, alliance or AC are indicative and do not represent them.
6. This publication which includes maps, sheets, graphs and data would be the property under copyright of Datanet only. The user may use these for its internal study, analysis and research purposes. It's public display, re-selling or any commercial uses by the user are not allowed.
7. Datanet has taken due care and caution in compilation and processing of data and allied information, but does not guarantee the accuracy, adequacy or completeness of any information/analysis and will be not responsible for any errors or omissions or for the results obtained from the use of such information/analysis.
8. All the contents for the publication have been culled from various authentic sources and Datanet reasonably believes such sources to be reliable, but does not make any representations, express or implied as to the accuracy or fitness of use of such information. The information or contents of the information/analysis do not constitute advice and should not be relied upon in making (or refraining from making) any decision. Any reliance placed upon the information provided by Datanet is the sole responsibility and strictly at the user's risk.
9. In no event will Datanet be liable for any damages (including, without limitation, damages for loss of business projects, or loss of profits) arising in contract, tort or otherwise from the use of or inability to use any of its contents, or from any action taken (or refrained from being taken) as a result of using the analysis or any of its contents. Datanet its directors, owners, editors, officials, employees, distributor and agents or any associate will not be liable for any errors in the information contained or any consequences arising from the use of the contents of the provided information/analysis.
10. If any provision of these terms and conditions is held invalid or illegal or unenforceable for any reason by any court of competent jurisdiction, such provision shall be severed and the remainder of provisions of the terms and conditions shall continue in full force and effect as if the Term of Use had been executed with the invalid, illegal or unenforceable provision eliminated.
11. If there are any discrepancies in the information provided, please bring it to attention of Datanet for suitable rectification measures.

Buy Online This Complete Book At
Indiastat Publication Book Store

www.indiastatpublications.com

or go directly at

[http://www.indiastatpublications.com/
Assembly_factbook/Karnataka/Hassan/ Belur](http://www.indiastatpublications.com/Assembly_factbook/Karnataka/Hassan/Belur)

 **indiastat**elections

ISBN : 978-93-5802-091-5



9 789358 020915