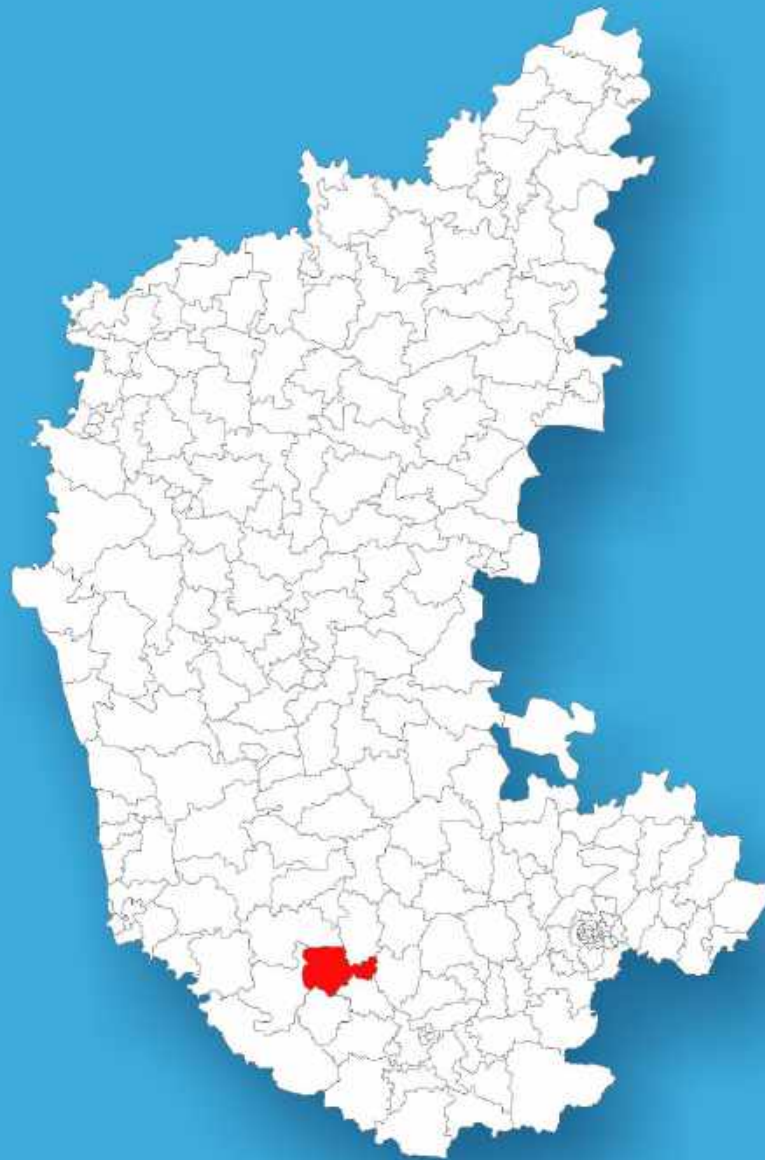




Karnataka

Assembly Factbook™

Arkalgud Assembly Constituency



Key Electoral Data of Arkalgud
Assembly Constituency (Vidhan Sabha)

Karnataka

Assembly Factbook™

Arkalgud Assembly Constituency



Arkalgud Vidhan Sabha

Editor & Director

Dr. R.K. Thukral

Research Editor

Dr. Shafeeq Rahman

Compiled, Researched and Published by Datanet India Pvt. Ltd.

D-100, 1st Floor,

Okhla Industrial Area, Phase-I,

New Delhi- 110020.

Ph.: 91-11- 43580781-84

Email : support@indiastatpublications.com

Website : <http://www.indiastatelections.com>

Online Book Store :

www.indiastatpublications.com

Report No. : AFB/KA-198-0125

ISBN : 978-93-5802-063-2

First Edition : January, 2018

Eighth Updated Edition : January, 2025

Price : Rs.11500/-

US\$ 310

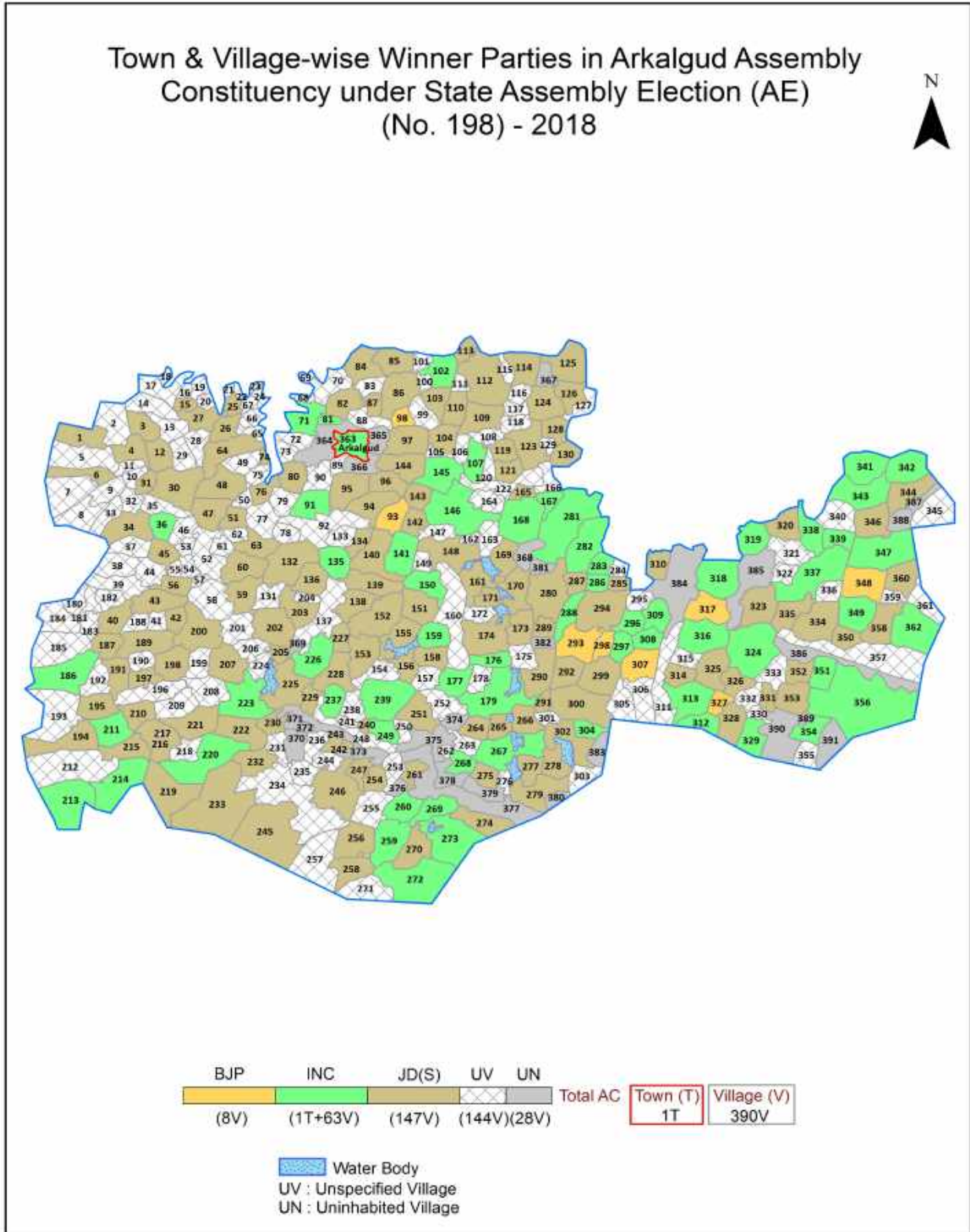
© Datanet India Pvt. Ltd.

All rights reserved. No part of this book may be reproduced, stored in a retrieval system or transmitted in any form or by any means, mechanical photocopying, photographing, scanning, recording or otherwise without the prior written permission of the publisher. Please refer to Disclaimer at page no. 257 for the use of this publication.

Printed in India

No.	Particulars	Page No.
	Introduction	
1	Assembly Constituency - (Vidhan Sabha) at a Glance Features of Assembly as per Delimitation Commission of India (2008)	1-2
	Location and Political Maps	
2	Location Map Boundaries of Assembly Constituency - (Vidhan Sabha) in District Boundaries of Assembly Constituency under Parliamentary Constituency - (Lok Sabha) Town & Village-wise Winner Parties- 2024, 2023, 2019, 2018, 2014, 2013 and 2009	3-11
	Administrative Setup (2011)	
3	District Sub-district Towns Villages Inhabited Villages Uninhabited Villages Village Panchayat Intermediate Panchayat	12-30
	Demographics (2011)	
4	Population Households Rural/Urban Population Towns and Villages by Population Size Sex Ratio (Total & 0-6 Years) Religious Population Social Population Literacy Rate	31-32
	Electoral Features	
5	Important Dates of Last Elections Held Electors by Gender Service Electors Voters Voters Turnout Polling Stations & Average Number of Electors per Polling Station Electors by Age Group Present Elected Representatives	33-38
	Historical Summary Election Results	
6	Vote Share of Major Parties Winning Margin (Number & Percentage) Polarity of Parties Summary Result of Assembly Segment of Parliamentary Elections 2024, 2019, 2014, 2009, 2004 and 1999 Summary Result of Assembly Elections 2023, 2018, 2013, 2008, 2004, 1999, 1994, 1989, 1985, 1983, 1978, 1972, 1967, 1962 and 1957	39-62
	Polling Station Level Election Results	
7	Name and Number of Polling Station 2024, 2023, 2019, 2018, 2014, 2013 and 2009 Polling Station-wise Electors, Voters & Voters Turnout 2024, 2023, 2019, 2018, 2014, 2013 and 2009 Polling Station wise Elections Results 2024, 2023, 2019, 2018, 2014, 2013 and 2009	63-237
	Share of Assembly Constituency	
8	Share of Assembly Constituency - (Vidhan Sabha) in State, District and Parliamentary Constituency - (Lok Sabha)	238
	Socio-Economic Amenities (2011)	
9	Access to Administrative Units Agricultural, Manufacturing and Industrial Commodities Demographic Indicators Education Health & Manpower Drinking Water Supply Sanitation Entertainment and Recreations Infrastructure Power Food Allocation Distribution and Marketing of Agriculture Commodities Infrastructure Transport and Road Infrastructure Communication Banking and Financial Services Land Use Irrigation Source	240-254
10	Abbreviation & Sources	255-256
11	Disclaimer	257

Location & Political Map



Administrative Setup

List of Village Panchayat & Intermediate Panchayat (Block) Name - 2011

Village Name	Village Panchayat Name	Intermediate Panchayat Name
Abbur Machagowdanahalli	Holalagodu	Arkalgud
Adike Bommanahalli	Vijapura Forest	Arkalgud
Agrahara	Agrahara	Arkalgud
Ajjur	Yalagathavalli	Arkalgud
Akkalavadi	Handrangi	Arkalgud
Aladahalli	Mallipatna	Arkalgud
Alagodanahalli	Doddakadanur	Hole Narsipur
Allapatna	Hulikallu	Arkalgud
Ambigodanahalli	Holalagodu	Arkalgud
Anandoor	Rudrapatna	Arkalgud
Anegundi Kaval	Honnnavalli	Arkalgud
Anekannambadi	Anekannambadi	Hole Narsipur
Anjaneya Hosahalli	Basavapatna	Arkalgud
Ankanahalli	Belavadi	Arkalgud
Ankanahalli	Handrangi	Arkalgud
Ankanaikanahalli	Voddarahalli	Arkalgud
Ankanaikanahalli Kaval	Voddarahalli	Arkalgud
Ankanathapura	Hulikallu	Arkalgud
Annechakenahalli	Doddakadanur	Hole Narsipur
Anniganahalli	Ganjalagodu	Arkalgud
Arasikatte Kaval	Doddabemmathi	Arkalgud
Aregallu	Bannur	Arkalgud
Arehalli	Sravanur	Hole Narsipur
Aremadanahalli	Vijapura Forest	Arkalgud
Athini	Hebbale	Arkalgud
Bachanahalli	Doddakadanur	Hole Narsipur
Badakyathanahalli	Kyathanahalli	Hole Narsipur
Bagadalu	Mallipatna	Arkalgud
Baisoor	Mallipatna	Arkalgud

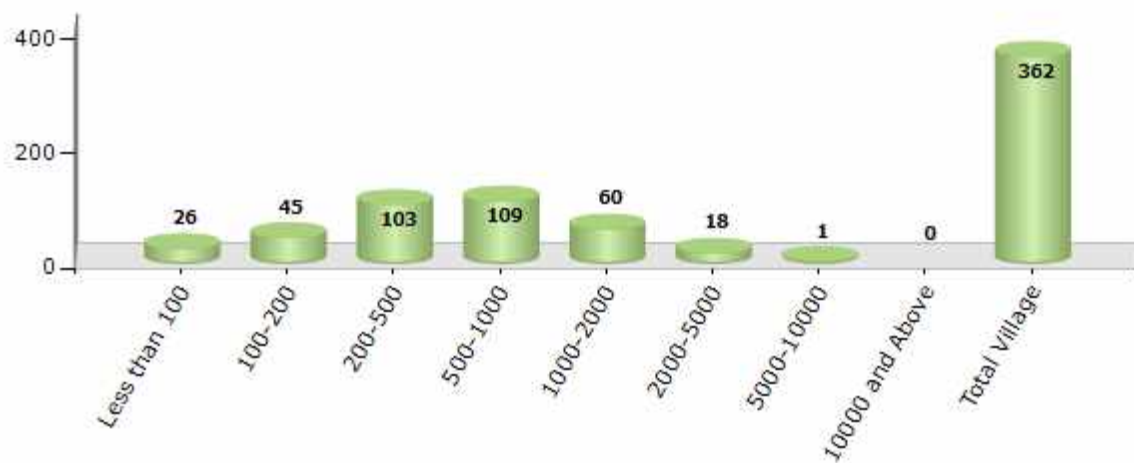
Contd....

Demographic

Number of Villages by Population Size - 2011

Less than 100	100-200	200-500	500-1000	1000-2000	2000-5000	5000-10000	10000 and Above	Total Village
26	45	103	109	60	18	1	0	362

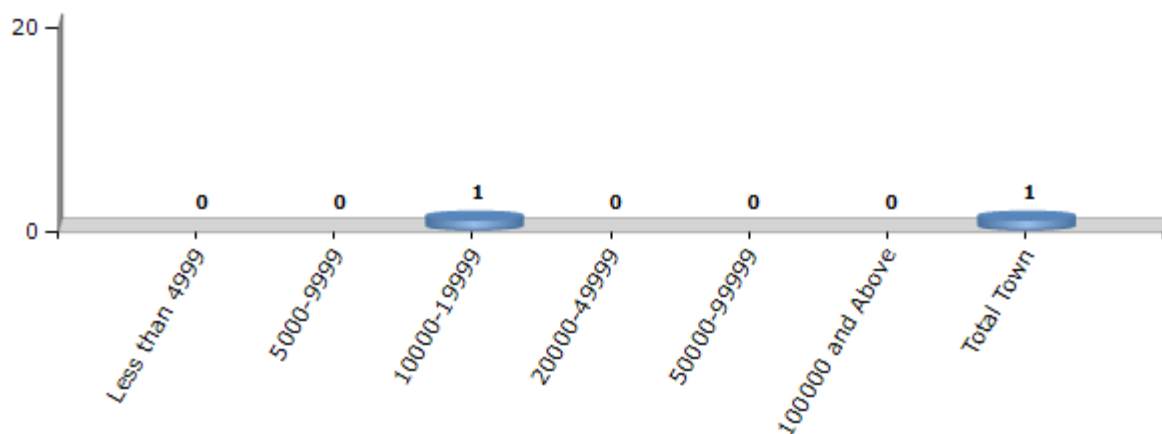
Number of Villages by Population Size - 2011



Number of Towns by Population Size - 2011

Less than 4999	5000-9999	10000-19999	20000-49999	50000-99999	100000 and Above	Total Town
0	0	1	0	0	0	1

Number of Towns by Population Size - 2011

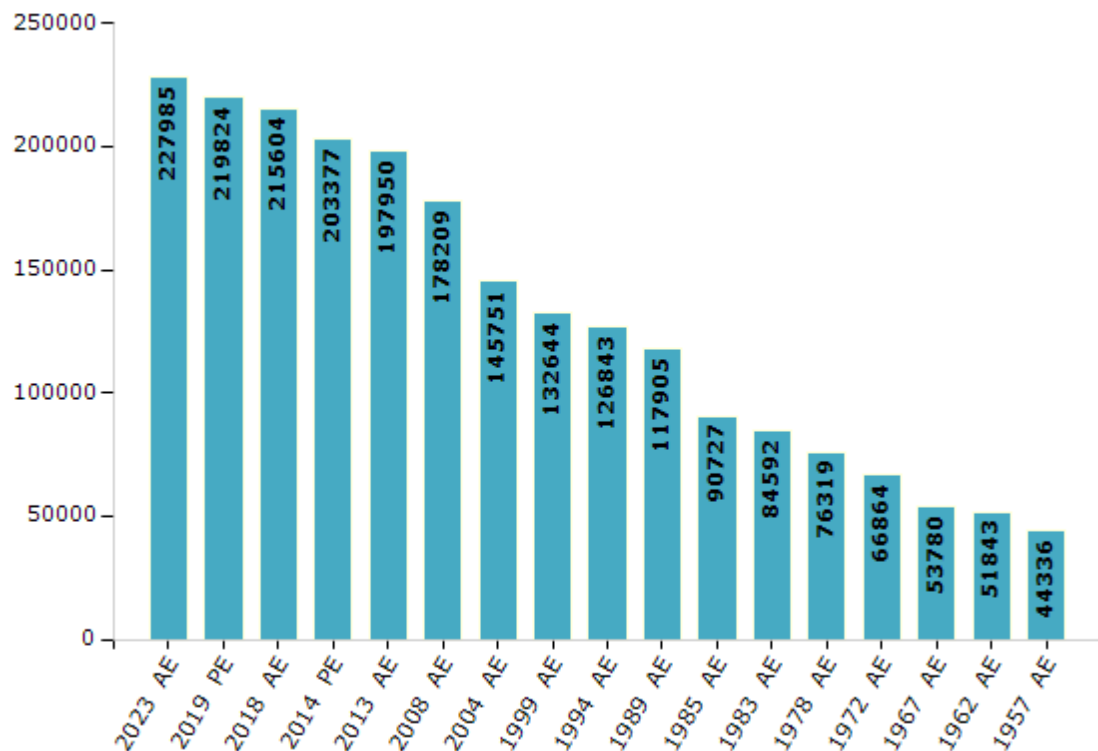


Electoral Features

Electors by Male & Female

Year	Male	Female	Others	Total	Year	Male	Female	Others	Total
2023 AE	116724	111257	4	227985	1999 AE	65854	66790	-	132644
2019 PE	113285	106538	1	219824	1994 AE	63277	63566	-	126843
2018 AE	111377	104227	0	215604	1989 AE	59221	58684	-	117905
2014 PE	105272	98094	11	203377	1985 AE	46032	44695	-	90727
2013 AE	102546	95404	0	197950	1983 AE	43984	40608	-	84592
2009 PE	-	-	-	-	1978 AE	39469	36850	-	76319
2008 AE	92008	86201	-	178209	1972 AE	33769	33095	-	66864
2004 PE	-	-	-	-	1967 AE	-	-	-	53780
2004 AE	73219	72532	-	145751	1962 AE	-	-	-	51843
1999 PE	-	-	-	-	1957 AE	-	-	-	44336

Number of Electors

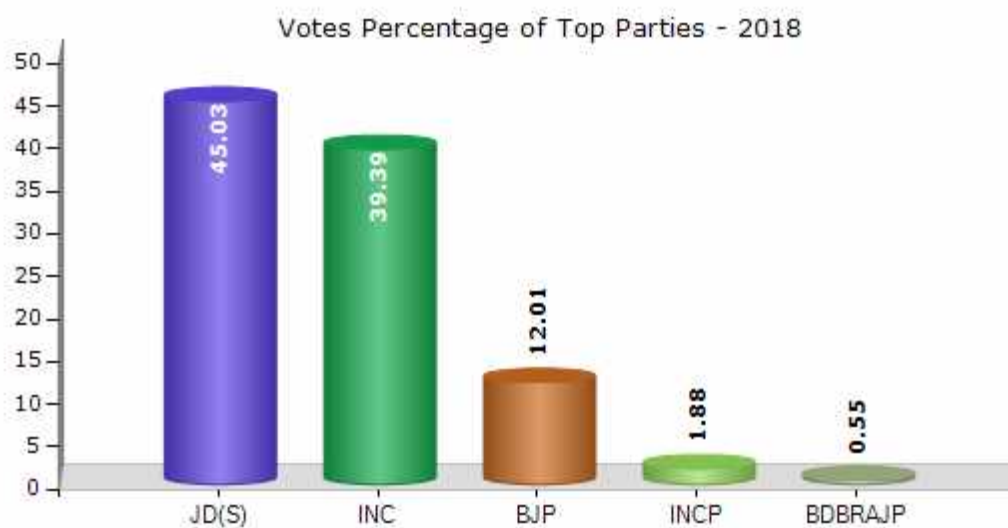


Note : AE : Assembly Election, PE : Assembly Segment of Parliamentary Election

Historical Summary Election Results

Summary Result of Assembly Election - 2018

Candidate Name	Party	Votes	Votes %
A. T. Ramaswamy	JD(S)	85064	45.03
Manju .A	INC	74411	39.39
H. Yogaramesha	BJP	22679	12.01
Sheshegowda	INCP	3559	1.88
Manjunatha .H .P	BDBRAJP	1035	0.55
H. T. Sathya	AIMEP	486	0.26
Latha .K .M	RPI(A)	481	0.25
	NOTA	1189	0.63



Polling Station Level Election Results

Number and Name of Polling Stations (PS) (2023)

Number of Polling Stations	Name of Polling Stations	Number of Polling Stations	Name of Polling Stations
1	Government Junior Primary School, Kandinne Kavalu	22	Government Junior Primary School Nagarti
2	Government Junior Primary School Mudigere	23	Govt Senior Primary School Kadvinabachahalli
3	Govt Senior Primary School Vaddarahalli	24	Government Senior Primary School Deva Muddanahalli
4	Anganwadi Centre, Ankanayakanahalli	25	Government Senior Primary School, Kakhimuddanahalli (New Building).
5	Govt Senior Primary School Shambhunathpur	26	Government Senior Primary School, Hettagau Danahalli
6	Govt Senior Primary School Ankanayakanahalli New Building	27	Govt Senior Primary School Maravallu
7	Govt Senior Primary School Kashipura	28	Govt Senior Primary School By Chanahalli
8	Govt Senior Primary School Nai Gere	29	Government Higher Primary School Hullangala
9	Government Junior Primary School, Maradi	30	Government Junior Primary School Kurubarakoppalu
10	Govt Senior Primary School Atni	31	Govt Senior Primary School Doddagavanhalli
11	Govt Junior Primary School Narsinakuppe	32	Government Senior Primary School, Devarahalli
12	Govt Senior Primary School Kanchenahalli	33	Government Senior Primary School, Shanvinakuppe
13	Govt Junior Primary School Bolakyatanahalli	34	Government Higher Primary School, Dadadahalli
14	Government Senior Primary School Hebbale	35	Government Junior Primary School, Nelamane
15	Govt Senior Primary School Anniganahalli	36	Government Senior Primary School Honnavalli
16	Government Junior Primary School Muddanahalli	37	Government Senior Primary School, Kote Arakalagudu (Janata Colony)
17	Government Senior Primary School, Ganjalagud	38	Government Junior Primary School, Aravattigetitta
18	Govt Junior Primary School Haradurpur	39	Government Senior Primary School (North Side), Kote Arakalagudu
19	Govt Junior Primary School Haradur	40	Government Senior Primary School (West Wing), Kote Arakalagudu
20	Govt Junior Primary School Basavanahalli	41	Government Junior College Arakalagudu
21	Govt Senior Primary School Havinamaranahalli	42	Government Primary School Town, Arakalagudu (Left Side)

Contd....

Polling Station Level Election Results

Polling Station-wise Votes Secured by Overall Top Five Parties in Arkalgud Assembly in Assembly Election (AE) under Hassan Parliamentary Constituency in Karnataka (2023)

Number of Polling Station	Winner - A. Manju (JD(S))	Runner-up - M.T. Krishnegowda (IND)	3rd - H.P. Sridhargowda (INC)	4th - H. Yogaramesha (BJP)	5th - Harish Athni (BSP)	NOTA	Other	Total Votes Secured
36	449	121	91	244	7	3	27	942
37	210	142	35	76	0	1	13	477
38	194	129	202	17	9	1	10	562
39	331	214	169	104	7	7	13	845
40	265	175	152	78	12	4	15	701
41	423	480	43	78	6	7	28	1065
42	340	118	422	70	1	2	10	963
43	261	98	175	11	54	4	5	608
44	118	127	179	15	26	3	6	474
45	538	137	346	52	4	2	29	1108
46	259	276	310	91	10	2	18	966
47	133	41	15	158	0	1	5	353
48	313	164	174	30	1	2	14	698
49	105	117	109	6	1	0	8	346
50	211	131	113	22	2	3	12	494
51	371	379	166	65	0	1	16	998
52	127	328	251	31	3	0	15	755
53	458	90	149	46	24	1	27	795
54	351	113	26	25	9	3	14	541
55	212	94	101	31	4	0	12	454
56	210	76	84	55	5	2	15	447
57	215	65	63	59	0	1	13	416
58	360	208	84	94	1	1	22	770
59	289	195	198	80	18	3	20	803
60	188	124	22	23	0	0	6	363
61	117	169	94	32	4	0	8	424
62	139	159	137	73	1	3	6	518
63	192	267	90	45	7	0	9	610
64	297	318	133	127	11	1	20	907
65	230	139	94	235	2	1	17	718
66	216	101	240	41	12	1	15	626
67	258	133	69	68	5	0	20	553
68	245	249	102	161	17	3	14	791
69	248	108	186	28	5	0	21	596
70	282	67	14	99	4	1	8	475

Contd....

Polling Station Level Election Results

Winner, Runner-up and 3rd Party Position & Winning Margin According to Polling Stations in Arkalgud Assembly in Assembly Election (AE) under Hassan Parliamentary Constituency in Karnataka (2023)

Polling Station Number	Winner Party	Winner Votes (%)	Runner-up Party	Runner-up Votes (%)	Winning Margin Votes (%)	Third Party	Third Party Votes (%)	Other Votes (%)
71	INC	436 (51.48)	JD(S)	182 (21.49)	254 (29.99)	IND (MTK)	129 (15.23)	100 (11.81)
72	JD(S)	212 (34.19)	IND (MTK)	203 (32.74)	9 (1.45)	INC	152 (24.52)	53 (8.55)
73	IND (MTK)	181 (40.22)	INC	148 (32.89)	33 (7.33)	JD(S)	95 (21.11)	26 (5.78)
74	IND (MTK)	267 (41.4)	JD(S)	208 (32.25)	59 (9.15)	INC	87 (13.49)	83 (12.87)
75	IND (MTK)	221 (28.55)	JD(S)	197 (25.45)	24 (3.1)	INC	191 (24.68)	165 (21.32)
76	BJP	163 (51.75)	JD(S)	82 (26.03)	81 (25.72)	IND (MTK)	44 (13.97)	26 (8.25)
77	IND (MTK)	392 (41.26)	JD(S)	367 (38.63)	25 (2.63)	INC	79 (8.32)	112 (11.79)
78	JD(S)	404 (34.71)	IND (MTK)	342 (29.38)	62 (5.33)	INC	162 (13.92)	256 (21.99)
79	JD(S)	388 (38.61)	IND (MTK)	267 (26.57)	121 (12.04)	BJP	156 (15.52)	194 (19.3)
80	JD(S)	275 (36.18)	IND (MTK)	233 (30.66)	42 (5.52)	INC	124 (16.32)	128 (16.84)
81	IND (MTK)	298 (64.92)	JD(S)	73 (15.9)	225 (49.02)	BJP	43 (9.37)	45 (9.8)
82	JD(S)	302 (52.07)	BJP	93 (16.03)	209 (36.04)	IND (MTK)	89 (15.34)	96 (16.55)
83	INC	218 (37.39)	JD(S)	175 (30.02)	43 (7.37)	IND (MTK)	110 (18.87)	80 (13.72)
84	JD(S)	417 (42.04)	INC	377 (38)	40 (4.04)	BJP	81 (8.17)	117 (11.79)
85	INC	425 (51.77)	JD(S)	221 (26.92)	204 (24.85)	IND (MTK)	132 (16.08)	43 (5.24)
86	JD(S)	254 (51.52)	IND (MTK)	121 (24.54)	133 (26.98)	INC	51 (10.34)	67 (13.59)
87	IND (MTK)	562 (80.75)	JD(S)	86 (12.36)	476 (68.39)	INC	22 (3.16)	26 (3.74)
88	IND (MTK)	281 (48.45)	JD(S)	245 (42.24)	36 (6.21)	INC	33 (5.69)	21 (3.62)
89	JD(S)	529 (63.66)	IND (MTK)	235 (28.28)	294 (35.38)	BJP	21 (2.53)	46 (5.54)
90	IND (MTK)	328 (55.03)	JD(S)	154 (25.84)	174 (29.19)	INC	57 (9.56)	57 (9.56)
91	IND (MTK)	377 (71)	JD(S)	112 (21.09)	265 (49.91)	INC	21 (3.95)	21 (3.95)
92	BJP	250 (31.93)	JD(S)	192 (24.52)	58 (7.41)	IND (MTK)	157 (20.05)	184 (23.5)
93	IND (MTK)	289 (36.96)	JD(S)	236 (30.18)	53 (6.78)	INC	121 (15.47)	136 (17.39)
94	IND (MTK)	372 (74.85)	JD(S)	66 (13.28)	306 (61.57)	BJP	28 (5.63)	31 (6.24)
95	NV	NV (NV)	NV	NV (NV)	NV (NV)	NV	NV (NV)	NV (NV)
96	INC	309 (54.69)	JD(S)	146 (25.84)	163 (28.85)	IND (MTK)	75 (13.27)	35 (6.19)
97	JD(S)	274 (51.99)	INC	156 (29.6)	118 (22.39)	IND (MTK)	40 (7.59)	57 (10.82)
98	JD(S)	230 (43.48)	INC	178 (33.65)	52 (9.83)	IND (MTK)	93 (17.58)	28 (5.29)
99	JD(S)	174 (32.1)	INC	160 (29.52)	14 (2.58)	IND (MTK)	101 (18.63)	107 (19.74)
100	INC	115 (47.92)	JD(S)	97 (40.42)	18 (7.5)	IND (MTK)	19 (7.92)	9 (3.75)
101	INC	159 (46.49)	IND (MTK)	82 (23.98)	77 (22.51)	JD(S)	77 (22.51)	24 (7.02)
102	JD(S)	163 (56.99)	IND (MTK)	71 (24.83)	92 (32.16)	INC	32 (11.19)	20 (6.99)
103	IND (MTK)	230 (60.85)	BJP	55 (14.55)	175 (46.3)	JD(S)	46 (12.17)	47 (12.43)
104	JD(S)	409 (44.46)	IND (MTK)	365 (39.67)	44 (4.79)	INC	55 (5.98)	91 (9.89)
105	JD(S)	286 (47.91)	IND (MTK)	198 (33.17)	88 (14.74)	INC	41 (6.87)	72 (12.06)

Contd....

Socio-Economic Amenities - Rural

Access to Education Facilities

Particulars	Number of Village (% of Population)				
	Available	Not Available	If Not Available (Distance of Nearest Facility)		
			A	B	C
Govt. Primary School	289 (90)	73 (10)	18 (1)	54 (9)	0 (0)
Private Primary School	15 (11)	347 (89)	0 (0)	0 (0)	0 (0)
Govt. Middle School	171 (68)	191 (32)	137 (22)	46 (8)	0 (0)
Private Middle School	9 (7)	353 (93)	5 (0)	0 (0)	1 (0)
Govt. Secondary School	47 (29)	315 (71)	208 (49)	85 (17)	17 (3)
Private Secondary School	11 (9)	351 (91)	3 (0)	0 (0)	0 (0)
Govt. Senior Secondary School	24 (18)	338 (82)	146 (41)	141 (30)	47 (9)
Private Senior Secondary School	4 (3)	358 (97)	2 (1)	1 (0)	0 (0)
Govt. Arts and Science Degree College	2 (4)	360 (96)	36 (10)	142 (36)	175 (48)
Private Arts and Science Degree College	0 (0)	362 (100)	0 (0)	2 (0)	5 (2)
Govt. Engineering College	0 (0)	362 (100)	0 (0)	0 (0)	361 (100)
Private Engineering College	0 (0)	362 (100)	0 (0)	0 (0)	0 (0)
Govt. Medicine College	0 (0)	362 (100)	61 (13)	64 (21)	237 (66)
Private Medicine College	0 (0)	362 (100)	0 (0)	0 (0)	0 (0)
Govt. Management Institute	0 (0)	362 (100)	0 (0)	0 (0)	3 (0)
Private Management Institute	0 (0)	362 (100)	0 (0)	0 (0)	307 (82)
Govt. Polytechnic	0 (0)	362 (100)	4 (1)	20 (5)	331 (93)
Private Polytechnic	0 (0)	362 (100)	0 (0)	0 (0)	7 (2)
Govt. Vocational Training School/ITI	1 (3)	361 (97)	34 (9)	102 (22)	212 (61)
Private Vocational Training School/ITI	2 (2)	360 (98)	3 (1)	1 (0)	7 (2)
Govt. Non Formal Training Centre	1 (3)	361 (97)	10 (3)	54 (12)	287 (80)
Private Non Formal Training Centre	0 (0)	362 (100)	2 (0)	0 (0)	8 (2)
Govt. School For Disabled	0 (0)	362 (100)	1 (0)	21 (6)	333 (92)
Private School For Disabled	0 (0)	362 (100)	0 (0)	0 (0)	7 (2)
Government Others	0 (0)	362 (100)	1 (0)	22 (6)	333 (92)
Private Others	0 (0)	362 (100)	0 (0)	0 (0)	6 (2)

Note : Distance A : Less than 5 km; B : Between 5-10 km; C : 10+ km.; Source : Data Analysis is based on 2011 Census.

DISCLAIMER

The Terms of Use and Disclaimer of Datanet India Private Limited (hereinafter referred to as "Datanet") for use of this analysis report of **Arkalgud Assembly Constituency (Arkalgud Vidhan Sabha) :-**

1. **Assembly Factbook™** is a Registered Trade Mark owned by Datanet.
2. All the maps are sketched and graphical representation only and have not been drawn to the scale and also not to represent the actual geographical area or boundary of the unit.
3. The data for the aforesaid analysis is based on authentic sources and has been culled from the various publications of Census, CSO and NSSO for district and block level data, various central and state government departments, Central & State Elections Commissions and the concerned Returning Officers' releases, Electoral Rolls, Election results and allied publications, internal assessment, surveys, estimates and analysis. Therefore, certain adjustment of data at micro level may have been done to arrive closer to the macro data.
4. Data have been provided on an "As Is" and "As AVAILABLE" basis
5. The colours shown in the maps or diagram and charts of a particular party, alliance or AC are indicative and do not represent them.
6. This publication which includes maps, sheets, graphs and data would be the property under copyright of Datanet only. The user may use these for its internal study, analysis and research purposes. It's public display, re-selling or any commercial uses by the user are not allowed.
7. Datanet has taken due care and caution in compilation and processing of data and allied information, but does not guarantee the accuracy, adequacy or completeness of any information/analysis and will be not responsible for any errors or omissions or for the results obtained from the use of such information/analysis.
8. All the contents for the publication have been culled from various authentic sources and Datanet reasonably believes such sources to be reliable, but does not make any representations, express or implied as to the accuracy or fitness of use of such information. The information or contents of the information/analysis do not constitute advice and should not be relied upon in making (or refraining from making) any decision. Any reliance placed upon the information provided by Datanet is the sole responsibility and strictly at the user's risk.
9. In no event will Datanet be liable for any damages (including, without limitation, damages for loss of business projects, or loss of profits) arising in contract, tort or otherwise from the use of or inability to use any of its contents, or from any action taken (or refrained from being taken) as a result of using the analysis or any of its contents. Datanet its directors, owners, editors, officials, employees, distributor and agents or any associate will not be liable for any errors in the information contained or any consequences arising from the use of the contents of the provided information/analysis.
10. If any provision of these terms and conditions is held invalid or illegal or unenforceable for any reason by any court of competent jurisdiction, such provision shall be severed and the remainder of provisions of the terms and conditions shall continue in full force and effect as if the Term of Use had been executed with the invalid, illegal or unenforceable provision eliminated.
11. If there are any discrepancies in the information provided, please bring it to attention of Datanet for suitable rectification measures.

Buy Online This Complete Book At
Datanet India eBooks Store

www.indiastatpublications.com

or go directly at

[http://www.indiastatpublications.com/
Assembly_factbook/Karnataka/Hassan/ Arkalgud](http://www.indiastatpublications.com/Assembly_factbook/Karnataka/Hassan/Arkalgud)

 **indiastat**elections

ISBN - 978-93-5802-063-2



9 789358 020632