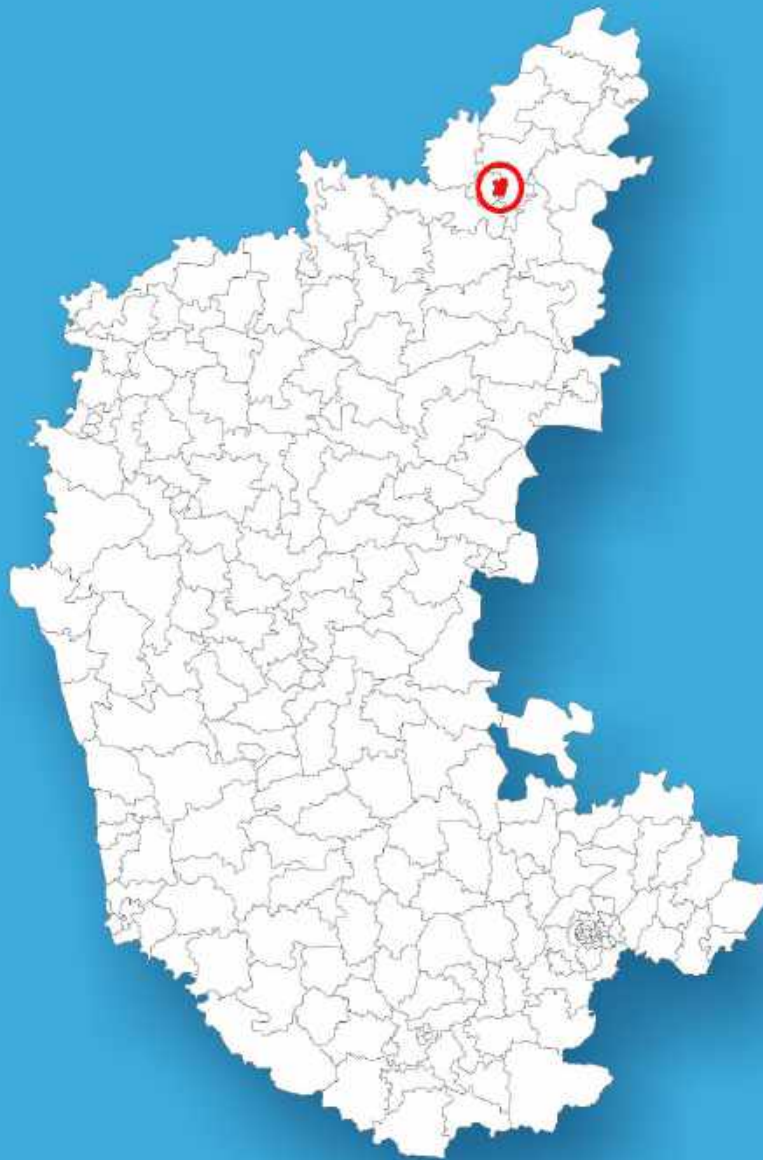




Karnataka

Assembly Factbook™

Gulbarga Dakshin Assembly Constituency



Key Electoral Data of Gulbarga Dakshin
Assembly Constituency (Vidhan Sabha)

Karnataka

Assembly Factbook™

Gulbarga Dakshin Assembly Constituency



Gulbarga Dakshin Vidhan Sabha

Editor & Director

Dr. R.K. Thukral

Research Editor

Dr. Shafeeq Rahman

**Compiled, Researched and Published by
Datanet India Pvt. Ltd.**

D-100, 1st Floor,

Okhla Industrial Area, Phase-I,

New Delhi- 110020.

Ph.: 91-11- 43580781-84

Email : support@indiastatpublications.com

Website : <http://www.indiastatelections.com>

Online Book Store :

www.indiastatpublications.com

Report No. : AFB/KA-044-0125

ISBN : 978-93-5802-039-7

First Edition : January, 2018

Eighth Updated Edition : January, 2025

Price : Rs.11500/-

US\$ 310

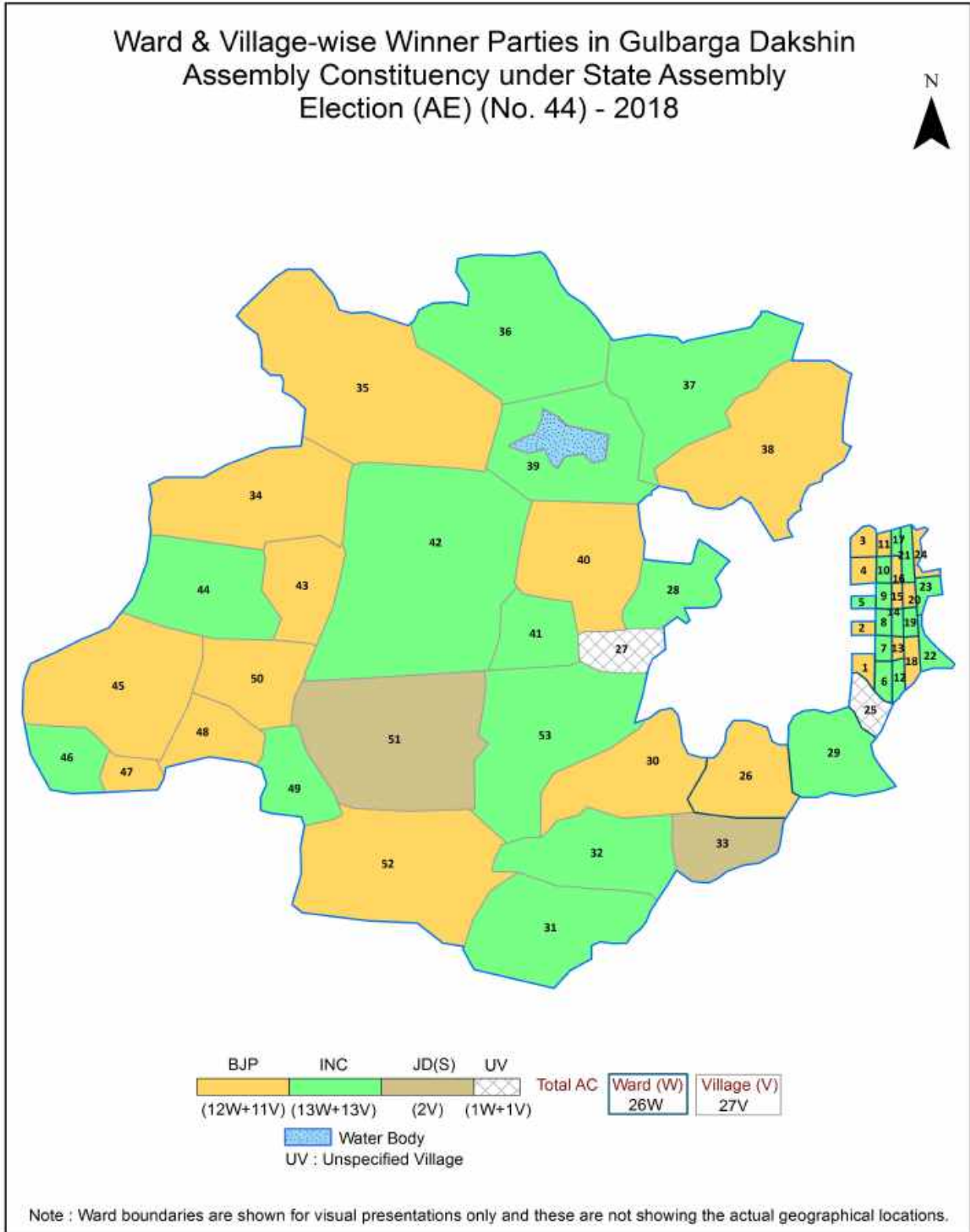
© Datanet India Pvt. Ltd.

All rights reserved. No part of this book may be reproduced, stored in a retrieval system or transmitted in any form or by any means, mechanical photocopying, photographing, scanning, recording or otherwise without the prior written permission of the publisher. Please refer to Disclaimer at page no. 204 for the use of this publication.

Printed in India

No.	Particulars	Page No.
	Introduction	
1	Assembly Constituency - (Vidhan Sabha) at a Glance Features of Assembly as per Delimitation Commission of India (2008)	1-2
	Location and Political Maps	
2	Location Map Boundaries of Assembly Constituency - (Vidhan Sabha) in District Boundaries of Assembly Constituency under Parliamentary Constituency - (Lok Sabha) Ward & Village-wise Winner Parties- 2024, 2023, 2019, 2018, 2014, 2013 and 2009	3-11
	Administrative Setup (2011)	
3	District Sub-district Towns Villages Inhabited Villages Uninhabited Villages Village Panchayat Intermediate Panchayat	12-14
	Demographics (2011)	
4	Population Households Rural/Urban Population Ward and Villages by Population Size Sex Ratio (Total & 0-6 Years) Religious Population Social Population Literacy Rate	15-17
	Electoral Features	
5	Important Dates of Last Elections Held Electors by Gender Service Electors Voters Voters Turnout Polling Stations & Average Number of Electors per Polling Station Electors by Age Group Present Elected Representatives	18-23
	Historical Summary Election Results	
6	Vote Share of Major Parties Winning Margin (Number & Percentage) Polarity of Parties Summary Result of Assembly Segment of Parliamentary Elections 2024, 2019, 2014 and 2009 Summary Result of Assembly Elections 2023, 2018, 2013 and 2008	24-34
	Polling Station Level Election Results	
7	Name and Number of Polling Station 2024, 2023, 2019, 2018, 2014, 2013 and 2009 Polling Station-wise Electors, Voters & Voters Turnout 2024, 2023, 2019, 2018, 2014, 2013 and 2009 Polling Station wise Elections Results 2024, 2023, 2019, 2018, 2014, 2013 and 2009	35-184
	Share of Assembly Constituency	
8	Share of Assembly Constituency - (Vidhan Sabha) in State, District and Parliamentary Constituency - (Lok Sabha)	185
	Socio-Economic Amenities (2011)	
9	Access to Administrative Units Agricultural, Manufacturing and Industrial Commodities Demographic Indicators Education Health & Manpower Drinking Water Supply Sanitation Entertainment and Recreations Infrastructure Power Food Allocation Distribution and Marketing of Agriculture Commodities Infrastructure Transport and Road Infrastructure Communication Banking and Financial Services Land Use Irrigation Source	187-201
10	Abbreviation & Sources	202-203
11	Disclaimer	204

Location & Political Map



Administrative Setup

List of Village Panchayat & Intermediate Panchayat (Block) Name - 2011

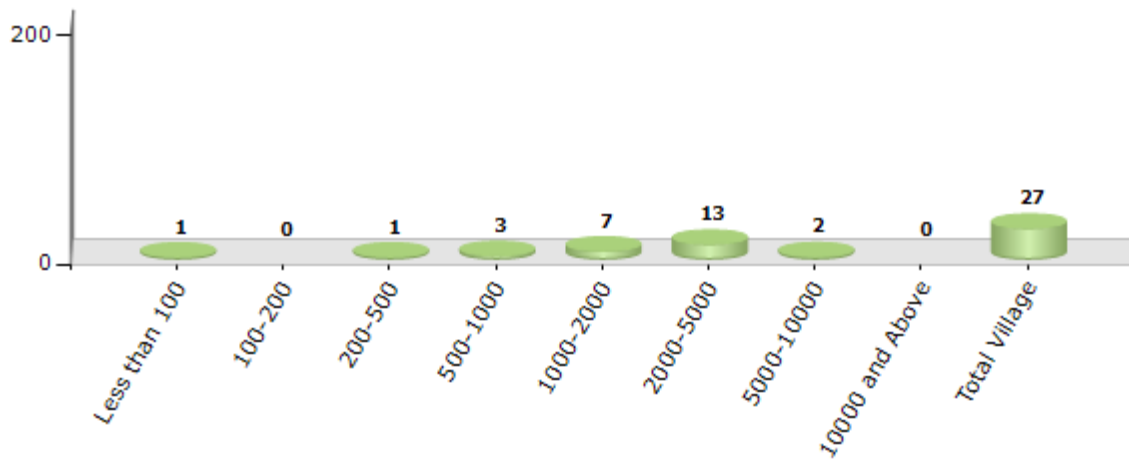
Village Name	Village Panchayat Name	Intermediate Panchayat Name
Bablad Sindagi	Savalgi (B)	Gulbarga
Bhimanhalli	Bhimanhalli	Gulbarga
Hadgilharuti	Sirasgi	Gulbarga
Hatkunda	Pattan	Gulbarga
Hunsihadgil	Melkunda B	Gulbarga
Jaferabad	Jaferabad	Gulbarga
Kadnal	Melkunda B	Gulbarga
Kadni	Kadani	Gulbarga
Keribhosga	Bhimanhalli	Gulbarga
Kollur	Sirasgi	Gulbarga
Machnal	Melkunda B	Gulbarga
Madarsanhalli	Madarsanhalli	Gulbarga
Malni	Melkunda B	Gulbarga
Melkunda (B)	Melkunda B	Gulbarga
Melkunda (K)	Melkunda B	Gulbarga
Naganhalli *	Nandikur	Gulbarga
Nandikur	Nandikur	Gulbarga
Panegaon	Khandal	Gulbarga
Pattan	Pattan	Gulbarga
Savalgi (B)	Savalgi (B)	Gulbarga
Sindagi	Savalgi (B)	Gulbarga
Sirasgi	Sirasgi	Gulbarga
Sitnoor	Nandikur	Gulbarga
Syed Chincholi	Taj Sultanpur	Gulbarga
Taj Sultanpur	Taj Sultanpur	Gulbarga
Udnoor	Nandikur	Gulbarga
Yelvanthi (K)	Pattan	Gulbarga

Demographic

Number of Villages by Population Size - 2011

Less than 100	100-200	200-500	500-1000	1000-2000	2000-5000	5000-10000	10000 and Above	Total Village
1	0	1	3	7	13	2	0	27

Number of Villages by Population Size - 2011

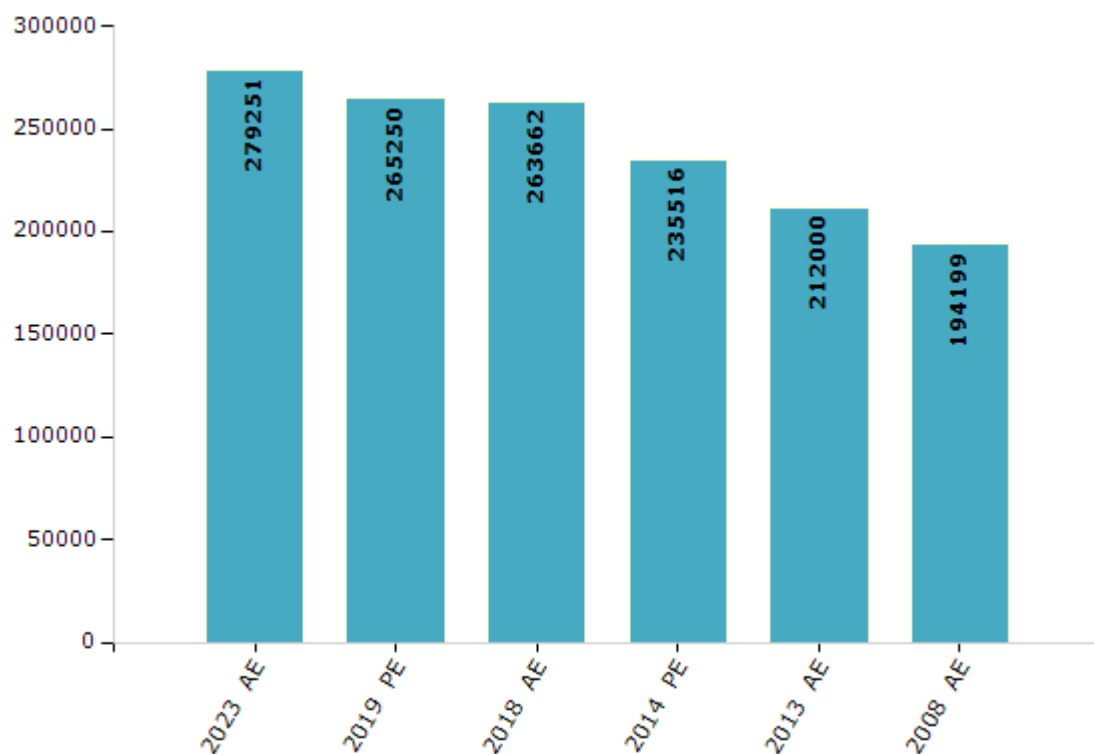


Electoral Features

Electors by Male & Female

Year	Male	Female	Others	Total	Year	Male	Female	Others	Total
2023 AE	138524	140671	56	279251	1999 AE	-	-	-	-
2019 PE	132314	132868	68	265250	1994 AE	-	-	-	-
2018 AE	131684	131911	67	263662	1989 AE	-	-	-	-
2014 PE	119223	116229	64	235516	1985 AE	-	-	-	-
2013 AE	107614	104342	44	212000	1983 AE	-	-	-	-
2009 PE	-	-	-	-	1978 AE	-	-	-	-
2008 AE	98420	95779	-	194199	1972 AE	-	-	-	-
2004 PE	-	-	-	-	1967 AE	-	-	-	-
2004 AE	-	-	-	-	1962 AE	-	-	-	-
1999 PE	-	-	-	-	1957 AE	-	-	-	-

Number of Electors



Note : AE : Assembly Election, PE : Assembly Segment of Parliamentary Election

Historical Summary Election Results

Summary Result of Assembly Election - 2018

Candidate Name	Party	Votes	Votes %
Dattatraya C Patil Revoor Appu Gouda	BJP	64788	44.88
Allamprabhu Patil	INC	59357	41.12
Basavaraj Diggavi	JD(S)	14359	9.95
Suryakant Nimbalkar	BSP	1853	1.28
Rizwan Ur Rahman Siddiqui	IND	597	0.41
Maqbool Khan Heerapur	IND	479	0.33
M S Udanoor	INCP	288	0.2
Prahlad Matmari	IND	259	0.18
Syed Abdul Bari	WPOI	252	0.17
Jagannath M Chawan	NDEP	229	0.16
Ratna Sukhjinder Singh	AIMEP	184	0.13
Viranna Koralli	SHS	179	0.12
Dharmaveer S Pujari	IND	171	0.12
Chandsab Maktumsab Bhimalli	IND	138	0.1
Ramadevi Rajkumar Madgi	SHP	115	0.08
	NOTA	1114	0.77

Polling Station Level Election Results

Number and Name of Polling Stations (PS) (2023)

Number of Polling Stations	Name of Polling Stations	Number of Polling Stations	Name of Polling Stations
1	Government Higher Primary School Bhimalli (Right Side)	22	Government Higher Primary School Sindagi (B) (Left Side)
2	Government Higher Primary School Bhimalli (Left Wing)	23	Government Higher Primary School Zafarabad (Left Side)
3	Government Higher Primary School Bhimalli (Central Part)	24	Government Higher Primary School Zafarabad (Right Side)
4	Govt Senior Primary School Saiyada Chincholi	25	Government (Right Side) New Building (Urdu Media Room No. 1) Pandit Deena Dayal Nagar Jaffarabad
5	Government Senior Primary School New Barangay Saiyada Chincholi	26	Government (Right Side) New Building (Urdu Media Room No. 2) Pandit Deena Dayal Nagar Jaffarabad
6	Gram Panchayat Office (East Side) Taj Sultanpur	27	Government (Right Side) New Building (Kannada Medium 7Th Class Room) Pandit Deenadayal Nagar Jaffarabad
7	Gram Panchayat Office (West Wing) Taj Sultanpur	28	Government (Right Side) New Building Pandit Deen Dayal Nagar Zafarabad
8	Government Higher Primary School (West Wing) Taj Sultanpur	29	Sarikari Urdu Senior Primary School Langara Hanumana Area Nizampur Kalaburagi
9	Government Higher Primary School (West Wing) Taj Sultanpur	30	Sarikari Urdu Senior Primary School Langara Hanumana Area Nizampur Kalaburagi
10	Government Senior Primary School (North Part) 2Nd Class Room Tajsultanpur	31	Sri Siddaganga Welfare Society, Bhogeshwar Junior Primary School (Class 3Rd Room) Santhosh Colony Vivekananda Nagar Near Alanda Road Kalaburagi
11	Government Junior Primary School (Hamala Colony) Taj Sultanpur	32	Sri Siddaganga Welfare Society, Bhogeshwar Junior Primary School (2Nd Class Room) Santhosh Colony Vivekananda Nagar Near Aland Road Kalaburagi
12	Government Higher Primary School Keribhusaga (Right Side)	33	Sarikari Urdu Junior Primary School Madina Colony Kalaburagi, Jeelanaba (Right Side)
13	Government Higher Primary School Keribhusaga Keri Bhusaga (Left Side)	34	Sarikari Urdu Junior Primary School Madina Colony Kalaburagi Right (Left)
14	Village Panchayat Office Town	35	Government Higher Primary School (East Wing) Hirapur Kalaburagi
15	Government Senior Primary School Town (Right Side) Town	36	Government Higher Secondary School (West Wing) Hirapur Kalaburagi
16	Government Higher Primary School Town (Left Side) Town	37	Government Higher Primary School Hirapura Kalaburagi (Right Side)
17	Community House Hattagunda	38	Government Senior Primary School Hirapura Kalaburagi (Central Part)
18	Government Higher Primary School Savalgi (B) (Right Side)	39	Dr. Br Ambedkar Community Hall (New) Building Hirapura Kalaburagi
19	Government Higher Primary School Savalgi (B) (Left Side)	40	Dr. B.R. Ambedkar Public Library Building Hirapur Kalaburagi
20	Community Bhavan Harijana Wada Savalgi (B)	41	Government Independent Pre-Graduate College (Right Side) Msk Milla Jeelanabad (Madina Colony) Kalaburagi
21	Government Higher Primary School Sindagi B (Right Side)	42	Government Independent Pre Graduate College (Left Side) Msk Milla Jeelanabad (Madina Colony) Kalaburagi

Contd....

Polling Station Level Election Results

Polling Station-wise Votes Secured by Overall Top Five Parties in Gulbarga Dakshin Assembly in Assembly Election (AE) under Gulbarga Parliamentary Constituency in Karnataka (2023)

Number of Polling Station	Winner - Allamprabhu Patil (INC)	Runner-up - Dattatreya.C. Patil Revoor Appugouda (BJP)	3rd - Krishna Reddy (JD(S))	4th - Sharana Basappa. Pappa. (IND)	5th - Sudhakar (IND)	NOTA	Other	Total Votes Secured
36	683	220	10	1	2	3	14	933
37	429	40	4	0	1	1	4	479
38	451	39	4	0	1	5	4	504
39	543	184	7	3	1	6	3	747
40	632	206	7	2	1	8	8	864
41	776	8	12	0	1	6	1	804
42	598	9	17	0	0	5	1	630
43	714	5	19	1	0	8	4	751
44	713	6	11	0	0	3	4	737
45	641	6	6	0	0	0	8	661
46	637	5	10	0	0	6	3	661
47	203	403	7	2	1	3	4	623
48	187	283	5	2	3	2	5	487
49	217	386	3	15	1	6	5	633
50	345	241	4	2	1	6	5	604
51	130	256	4	5	1	4	3	403
52	79	150	1	1	3	3	3	240
53	147	321	7	22	0	4	4	505
54	232	422	2	11	0	7	7	681
55	264	287	2	10	2	2	5	572
56	294	307	7	5	0	1	10	624
57	216	195	2	8	2	2	2	427
58	187	310	3	10	0	2	6	518
59	160	239	1	4	1	0	1	406
60	191	158	1	2	1	3	4	360
61	232	276	5	15	0	3	3	534
62	208	289	4	6	1	6	7	521
63	279	338	6	3	2	2	7	637
64	187	436	3	5	4	2	10	647
65	82	249	2	2	6	1	3	345
66	78	246	1	6	6	8	9	354
67	197	368	2	6	3	7	4	587
68	247	441	11	3	9	9	9	729
69	394	266	7	5	6	5	5	688
70	290	294	2	2	7	10	11	616

Contd....

Polling Station Level Election Results

Winner, Runner-up and 3rd Party Position & Winning Margin According to Polling Stations in Gulbarga Dakshin Assembly in Assembly Election (AE) under Gulbarga Parliamentary Constituency in Karnataka (2023)

Polling Station Number	Winner Party	Winner Votes (%)	Runner-up Party	Runner-up Votes (%)	Winning Margin Votes (%)	Third Party	Third Party Votes (%)	Other Votes (%)
71	INC	291 (49.83)	BJP	269 (46.06)	22 (3.77)	IND (SP)	4 (0.68)	20 (3.42)
72	INC	531 (71.56)	BJP	193 (26.01)	338 (45.55)	BSP	3 (0.4)	15 (2.02)
73	INC	416 (61.72)	BJP	237 (35.16)	179 (26.56)	BSP	9 (1.34)	12 (1.78)
74	INC	340 (53.04)	BJP	276 (43.06)	64 (9.98)	JD(S)	14 (2.18)	11 (1.72)
75	INC	201 (49.02)	BJP	196 (47.8)	5 (1.22)	JD(S)	3 (0.73)	10 (2.44)
76	BJP	276 (65.4)	INC	130 (30.81)	146 (34.59)	BSP	6 (1.42)	10 (2.37)
77	BJP	294 (66.52)	INC	137 (31)	157 (35.52)	AAP	3 (0.68)	8 (1.81)
78	BJP	306 (60.24)	INC	185 (36.42)	121 (23.82)	AAP	4 (0.79)	13 (2.56)
79	BJP	408 (51.91)	INC	341 (43.38)	67 (8.53)	IND (S)	12 (1.53)	25 (3.18)
80	INC	436 (53.04)	BJP	341 (41.48)	95 (11.56)	IND (SP)	6 (0.73)	39 (4.74)
81	BJP	571 (66.32)	INC	261 (30.31)	310 (36.01)	IND (SP)	13 (1.51)	16 (1.86)
82	BJP	503 (55.15)	INC	381 (41.78)	122 (13.37)	IND (SP)	8 (0.88)	20 (2.19)
83	BJP	290 (58.23)	INC	187 (37.55)	103 (20.68)	IND (S)	6 (1.2)	15 (3.01)
84	BJP	290 (59.55)	INC	179 (36.76)	111 (22.79)	IND (SP)	4 (0.82)	14 (2.87)
85	BJP	435 (58)	INC	274 (36.53)	161 (21.47)	JD(S)	13 (1.73)	28 (3.73)
86	BJP	282 (53.41)	INC	221 (41.86)	61 (11.55)	JD(S)	9 (1.7)	16 (3.03)
87	BJP	372 (57.23)	INC	245 (37.69)	127 (19.54)	JD(S)	10 (1.54)	23 (3.54)
88	BJP	304 (62.3)	INC	167 (34.22)	137 (28.08)	IND (SP)	9 (1.84)	8 (1.64)
89	BJP	341 (54.56)	INC	250 (40)	91 (14.56)	IND (SP)	9 (1.44)	25 (4)
90	BJP	414 (53.35)	INC	336 (43.3)	78 (10.05)	IND (SP)	8 (1.03)	18 (2.32)
91	BJP	233 (58.4)	INC	155 (38.85)	78 (19.55)	IND (S)	6 (1.5)	5 (1.25)
92	BJP	457 (61.51)	INC	249 (33.51)	208 (28)	JD(S)	9 (1.21)	28 (3.77)
93	BJP	403 (67.96)	INC	161 (27.15)	242 (40.81)	IND (S)	19 (3.2)	10 (1.69)
94	BJP	292 (61.09)	INC	166 (34.73)	126 (26.36)	IND (SP)	8 (1.67)	12 (2.51)
95	INC	198 (53.23)	BJP	172 (46.24)	26 (6.99)	IND (SP)	1 (0.27)	1 (0.27)
96	BJP	256 (61.84)	INC	145 (35.02)	111 (26.82)	IND (SP)	7 (1.69)	6 (1.45)
97	BJP	389 (70.22)	INC	149 (26.9)	240 (43.32)	IND (SP)	6 (1.08)	10 (1.81)
98	INC	299 (60.28)	BJP	180 (36.29)	119 (23.99)	BSP	7 (1.41)	10 (2.02)
99	INC	404 (72.53)	BJP	139 (24.96)	265 (47.57)	JD(S)	3 (0.54)	11 (1.97)
100	INC	479 (81.05)	BJP	100 (16.92)	379 (64.13)	BSP	5 (0.85)	7 (1.18)
101	INC	321 (78.1)	BJP	80 (19.46)	241 (58.64)	JD(S)	3 (0.73)	7 (1.7)
102	INC	193 (57.44)	BJP	137 (40.77)	56 (16.67)	BSP	2 (0.6)	4 (1.19)
103	INC	296 (64.07)	BJP	161 (34.85)	135 (29.22)	JD(S)	1 (0.22)	4 (0.87)
104	INC	373 (63.76)	BJP	202 (34.53)	171 (29.23)	JD(S)	5 (0.85)	5 (0.85)
105	INC	211 (54.24)	BJP	172 (44.22)	39 (10.02)	JD(S)	1 (0.26)	5 (1.29)

Contd....

Socio-Economic Amenities - Rural

Access to Education Facilities

Particulars	Number of Village (% of Population)				
	Available	Not Available	If Not Available (Distance of Nearest Facility)		
			A	B	C
Govt. Primary School	26 (100)	1 (0)	1 (0)	0 (0)	0 (0)
Private Primary School	7 (38)	20 (62)	0 (0)	0 (0)	0 (0)
Govt. Middle School	26 (100)	1 (0)	1 (0)	0 (0)	0 (0)
Private Middle School	5 (28)	22 (72)	0 (0)	0 (0)	0 (0)
Govt. Secondary School	6 (37)	21 (63)	7 (19)	8 (23)	1 (4)
Private Secondary School	4 (24)	23 (76)	1 (3)	0 (0)	2 (2)
Govt. Senior Secondary School	0 (0)	27 (100)	5 (18)	8 (38)	14 (45)
Private Senior Secondary School	0 (0)	27 (100)	0 (0)	0 (0)	0 (0)
Govt. Arts and Science Degree College	0 (0)	27 (100)	5 (18)	5 (27)	15 (50)
Private Arts and Science Degree College	0 (0)	27 (100)	0 (0)	0 (0)	2 (5)
Govt. Engineering College	0 (0)	27 (100)	0 (0)	0 (0)	0 (0)
Private Engineering College	0 (0)	27 (100)	5 (18)	5 (27)	17 (56)
Govt. Medicine College	0 (0)	27 (100)	0 (0)	0 (0)	0 (0)
Private Medicine College	0 (0)	27 (100)	9 (36)	3 (13)	15 (51)
Govt. Management Institute	0 (0)	27 (100)	5 (18)	5 (27)	17 (56)
Private Management Institute	0 (0)	27 (100)	0 (0)	0 (0)	0 (0)
Govt. Polytechnic	0 (0)	27 (100)	5 (18)	5 (27)	17 (56)
Private Polytechnic	0 (0)	27 (100)	0 (0)	0 (0)	0 (0)
Govt. Vocational Training School/ITI	0 (0)	27 (100)	5 (18)	5 (27)	15 (45)
Private Vocational Training School/ITI	0 (0)	27 (100)	0 (0)	0 (0)	2 (11)
Govt. Non Formal Training Centre	0 (0)	27 (100)	5 (18)	5 (27)	14 (44)
Private Non Formal Training Centre	0 (0)	27 (100)	0 (0)	0 (0)	3 (12)
Govt. School For Disabled	0 (0)	27 (100)	4 (15)	5 (27)	16 (46)
Private School For Disabled	1 (7)	26 (93)	0 (0)	0 (0)	1 (5)
Government Others	0 (0)	27 (100)	5 (21)	7 (34)	15 (46)
Private Others	0 (0)	27 (100)	0 (0)	0 (0)	0 (0)

Note : Distance A : Less than 5 km; B : Between 5-10 km; C : 10+ km.; Source : Data Analysis is based on 2011 Census.

DISCLAIMER

The Terms of Use and Disclaimer of Datanet India Private Limited (hereinafter referred to as "Datanet") for use of this analysis report of **Gulbarga Dakshin Assembly Constituency (Gulbarga Dakshin Vidhan Sabha) :-**

1. **Assembly Factbook™** is a Registered Trade Mark owned by Datanet.
2. All the maps are sketched and graphical representation only and have not been drawn to the scale and also not to represent the actual geographical area or boundary of the unit.
3. The data for the aforesaid analysis is based on authentic sources and has been culled from the various publications of Census, CSO and NSSO for district and block level data, various central and state government departments, Central & State Elections Commissions and the concerned Returning Officers' releases, Electoral Rolls, Election results and allied publications, internal assessment, surveys, estimates and analysis. Therefore, certain adjustment of data at micro level may have been done to arrive closer to the macro data.
4. Data have been provided on an "As Is" and "As AVAILABLE" basis
5. The colours shown in the maps or diagram and charts of a particular party, alliance or AC are indicative and do not represent them.
6. This publication which includes maps, sheets, graphs and data would be the property under copyright of Datanet only. The user may use these for its internal study, analysis and research purposes. It's public display, re-selling or any commercial uses by the user are not allowed.
7. Datanet has taken due care and caution in compilation and processing of data and allied information, but does not guarantee the accuracy, adequacy or completeness of any information/analysis and will be not responsible for any errors or omissions or for the results obtained from the use of such information/analysis.
8. All the contents for the publication have been culled from various authentic sources and Datanet reasonably believes such sources to be reliable, but does not make any representations, express or implied as to the accuracy or fitness of use of such information. The information or contents of the information/analysis do not constitute advice and should not be relied upon in making (or refraining from making) any decision. Any reliance placed upon the information provided by Datanet is the sole responsibility and strictly at the user's risk.
9. In no event will Datanet be liable for any damages (including, without limitation, damages for loss of business projects, or loss of profits) arising in contract, tort or otherwise from the use of or inability to use any of its contents, or from any action taken (or refrained from being taken) as a result of using the analysis or any of its contents. Datanet its directors, owners, editors, officials, employees, distributor and agents or any associate will not be liable for any errors in the information contained or any consequences arising from the use of the contents of the provided information/analysis.
10. If any provision of these terms and conditions is held invalid or illegal or unenforceable for any reason by any court of competent jurisdiction, such provision shall be severed and the remainder of provisions of the terms and conditions shall continue in full force and effect as if the Term of Use had been executed with the invalid, illegal or unenforceable provision eliminated.
11. If there are any discrepancies in the information provided, please bring it to attention of Datanet for suitable rectification measures.

**Buy Online This Complete Book At
Datanet India eBooks Store**

www.indiastatpublications.com

or go directly at

[http://www.indiastatpublications.com/
Assembly_factbook/Karnataka/Gulbarga/ Gulbarga_Dakshin](http://www.indiastatpublications.com/Assembly_factbook/Karnataka/Gulbarga/Gulbarga_Dakshin)

 **indiastat**elections

ISBN : 978-93-5802-039-7



9 789358 102039 7