



Karnataka

Assembly Factbook™

Afzalpur Assembly Constituency



Key Electoral Data of Afzalpur
Assembly Constituency (Vidhan Sabha)

Karnataka

Assembly Factbook™

Afzalpur Assembly Constituency



Afzalpur Vidhan Sabha

Editor & Director

Dr. R.K. Thukral

Research Editor

Dr. Shafeeq Rahman

**Compiled, Researched and Published by
Datanet India Pvt. Ltd.**

D-100, 1st Floor,

Okhla Industrial Area, Phase-I,

New Delhi- 110020.

Ph.: 91-11- 43580781-84

Email : support@indiastatpublications.com

Website : <http://www.indiastatelections.com>

Online Book Store :

www.indiastatpublications.com

Report No. : AFB/KA-034-0125

ISBN : 978-93-5802-079-3

First Edition : January, 2018

Eighth Updated Edition : January, 2025

Price : Rs.11500/-

US\$ 310

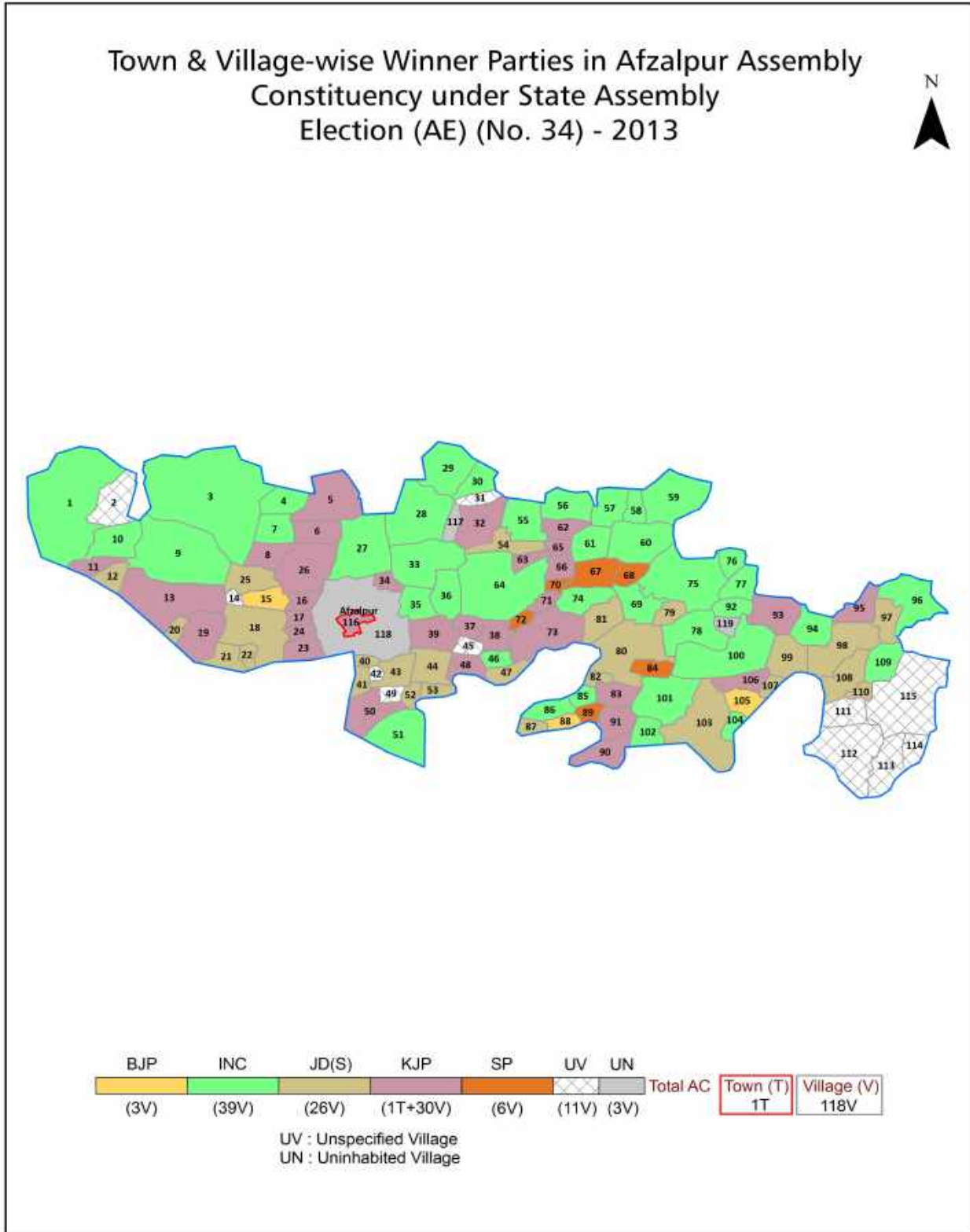
© Datanet India Pvt. Ltd.

All rights reserved. No part of this book may be reproduced, stored in a retrieval system or transmitted in any form or by any means, mechanical photocopying, photographing, scanning, recording or otherwise without the prior written permission of the publisher. Please refer to Disclaimer at page no. 220 for the use of this publication.

Printed in India

No.	Particulars	Page No.
	Introduction	
1	Assembly Constituency - (Vidhan Sabha) at a Glance Features of Assembly as per Delimitation Commission of India (2008)	1-2
	Location and Political Maps	
2	Location Map Boundaries of Assembly Constituency - (Vidhan Sabha) in District Boundaries of Assembly Constituency under Parliamentary Constituency - (Lok Sabha) Town & Village-wise Winner Parties- 2024, 2023, 2019, 2018, 2014, 2013 and 2009	3-11
	Administrative Setup (2011)	
3	District Sub-district Towns Villages Inhabited Villages Uninhabited Villages Village Panchayat Intermediate Panchayat	12-18
	Demographics (2011)	
4	Population Households Rural/Urban Population Towns and Villages by Population Size Sex Ratio (Total & 0-6 Years) Religious Population Social Population Literacy Rate	19-20
	Electoral Features	
5	Important Dates of Last Elections Held Electors by Gender Service Electors Voters Voters Turnout Polling Stations & Average Number of Electors per Polling Station Electors by Age Group Present Elected Representatives	21-26
	Historical Summary Election Results	
6	Vote Share of Major Parties Winning Margin (Number & Percentage) Polarity of Parties Summary Result of Assembly Segment of Parliamentary Elections 2024, 2019, 2014, 2009, 2004 and 1999 Summary Result of Assembly Elections 2023, 2018, 2013, 2008, 2004, 1999, 1994, 1989, 1985, 1983, 1978, 1972, 1967, 1962 and 1957	27-50
	Polling Station Level Election Results	
7	Name and Number of Polling Station 2024, 2023, 2019, 2018, 2014, 2013 and 2009 Polling Station-wise Electors, Voters & Voters Turnout 2024, 2023, 2019, 2018, 2014, 2013 and 2009 Polling Station wise Elections Results 2024, 2023, 2019, 2018, 2014, 2013 and 2009	51-200
	Share of Assembly Constituency	
8	Share of Assembly Constituency - (Vidhan Sabha) in State, District and Parliamentary Constituency - (Lok Sabha)	201
	Socio-Economic Amenities (2011)	
9	Access to Administrative Units Agricultural, Manufacturing and Industrial Commodities Demographic Indicators Education Health & Manpower Drinking Water Supply Sanitation Entertainment and Recreations Infrastructure Power Food Allocation Distribution and Marketing of Agriculture Commodities Infrastructure Transport and Road Infrastructure Communication Banking and Financial Services Land Use Irrigation Source	203-217
10	Abbreviation & Sources	218-219
11	Disclaimer	220

Location & Political Map



Administrative Setup

List of Village Panchayat & Intermediate Panchayat (Block) Name - 2011

Village Name	Village Panchayat Name	Intermediate Panchayat Name
Algi (B)	Algi (B)	Afzalpur
Algi (K)	Gour (B)	Afzalpur
Ankalga	Ankalga	Afzalpur
Anur	Anur	Afzalpur
Arjungi	Badadal	Afzalpur
Atnoor	Atnoor	Afzalpur
Aurad (K)	Heroor B	Gulbarga
Awarad	Awarad	Afzalpur
Awarhalli	Awarhalli	Afzalpur
Badadal	Badadal	Afzalpur
Badnalli	Badnalli	Afzalpur
Balwad	Kiranagi	Gulbarga
Banderwad	Banderwad	Afzalpur
Banhatti	Banhatti	Afzalpur
Basavapattana	Heroor B	Gulbarga
Batgera	Batgera	Afzalpur
Belgumpa (K)	Heroor B	Gulbarga
Belundgi	Gour (B)	Afzalpur
Belurgi	Belurgi	Afzalpur
Bhairamadgi	Bhairamadgi	Afzalpur
Bhankalga	Algi (B)	Afzalpur
Bhognalli	Bhognalli	Afzalpur
Bhosga	Algi (B)	Afzalpur
Bidnur	Bidnur	Afzalpur
Bilwad (B)	Bilwad (B)	Afzalpur
Bilwad (K)	Bilwad (K)	Afzalpur
Chincholi	Mallabad	Afzalpur
Chinmalla	Chinmalla	Afzalpur
Chinmgera	Chinmgera	Afzalpur

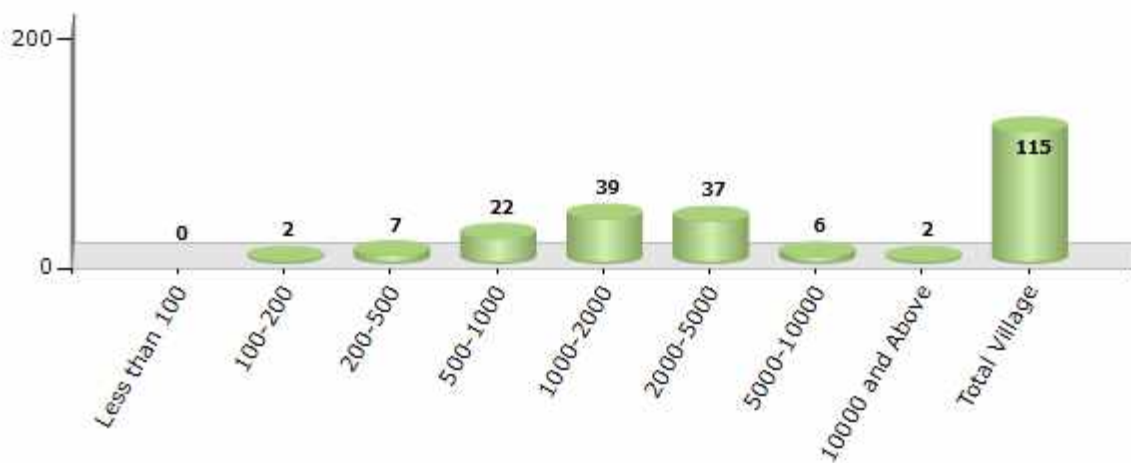
Contd....

Demographic

Number of Villages by Population Size - 2011

Less than 100	100-200	200-500	500-1000	1000-2000	2000-5000	5000-10000	10000 and Above	Total Village
0	2	7	22	39	37	6	2	115

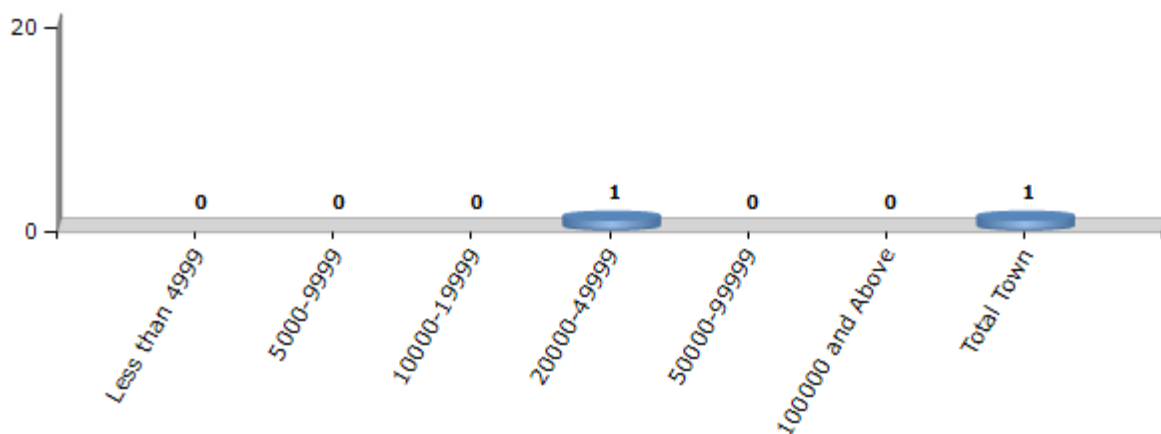
Number of Villages by Population Size - 2011



Number of Towns by Population Size - 2011

Less than 4999	5000-9999	10000-19999	20000-49999	50000-99999	100000 and Above	Total Town
0	0	0	1	0	0	1

Number of Towns by Population Size - 2011

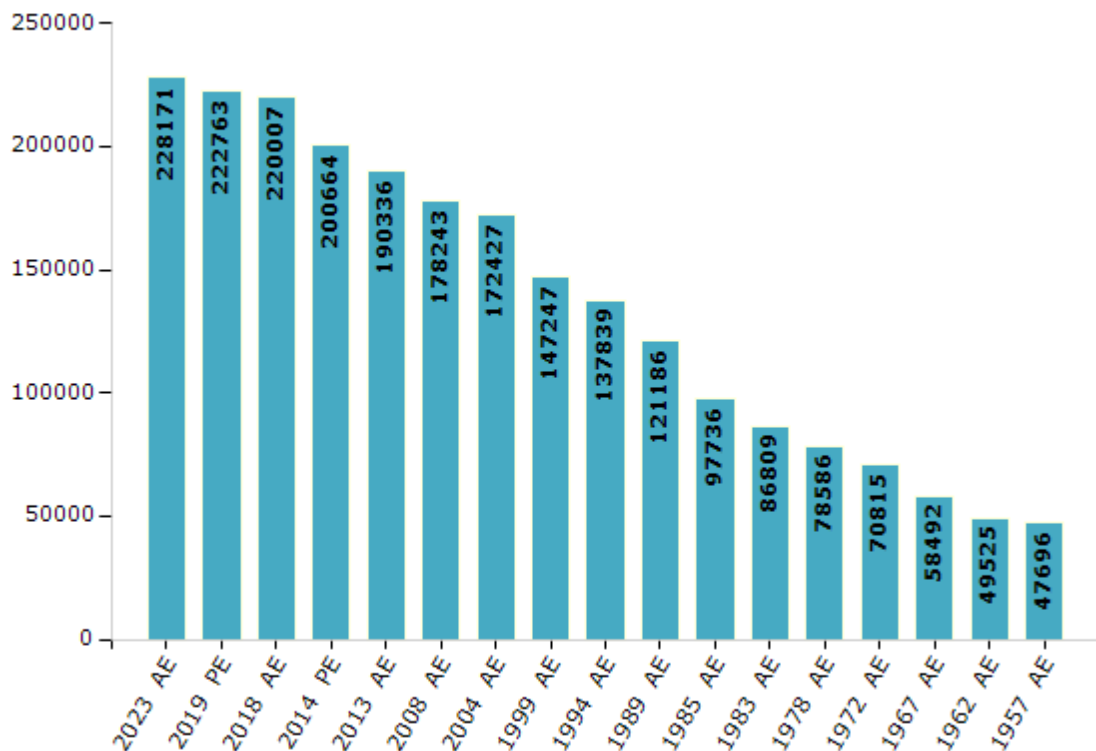


Electoral Features

Electors by Male & Female

Year	Male	Female	Others	Total	Year	Male	Female	Others	Total
2023 AE	117341	110809	21	228171	1999 AE	74758	72489	-	147247
2019 PE	114367	108382	14	222763	1994 AE	70178	67661	-	137839
2018 AE	112970	107037	0	220007	1989 AE	60821	60365	-	121186
2014 PE	104384	96271	9	200664	1985 AE	49058	48678	-	97736
2013 AE	99209	91127	0	190336	1983 AE	43681	43128	-	86809
2009 PE	-	-	-	-	1978 AE	39803	38783	-	78586
2008 AE	91367	86876	-	178243	1972 AE	36141	34674	-	70815
2004 PE	-	-	-	-	1967 AE	-	-	-	58492
2004 AE	88106	84321	-	172427	1962 AE	-	-	-	49525
1999 PE	-	-	-	-	1957 AE	-	-	-	47696

Number of Electors

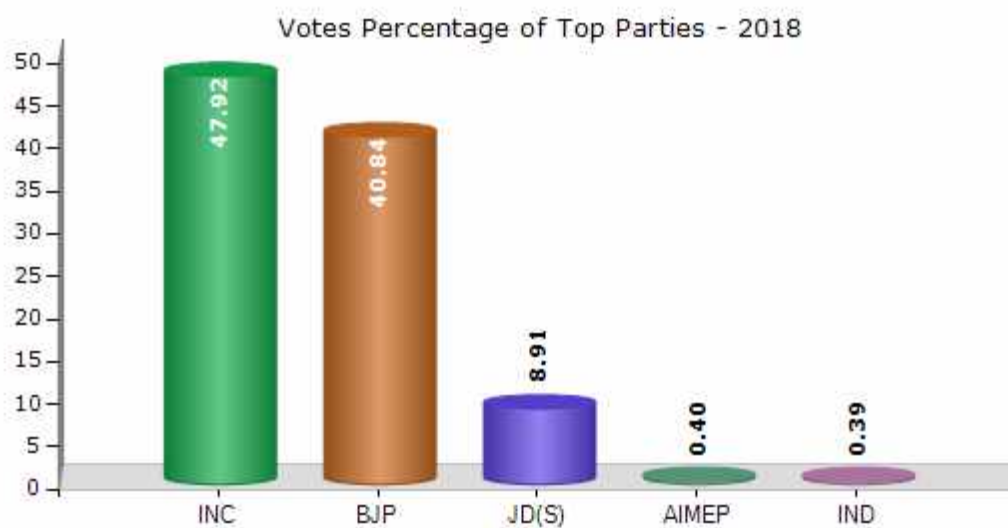


Note : AE : Assembly Election, PE : Assembly Segment of Parliamentary Election

Historical Summary Election Results

Summary Result of Assembly Election - 2018

Candidate Name	Party	Votes	Votes %
M Y Patil	INC	71735	47.92
Malikayya Guttedar	BJP	61141	40.84
Raju Gouda Revoor	JD(S)	13340	8.91
Raju Ramachandra Heroor	AIMEP	596	0.4
Digambar	IND	590	0.39
Wali Mallappa	IND	564	0.38
K M Barma	DRAPP	499	0.33
	NOTA	1243	0.83



Polling Station Level Election Results

Number and Name of Polling Stations (PS) (2023)

Number of Polling Stations	Name of Polling Stations	Number of Polling Stations	Name of Polling Stations
1	Murarji Desai Residential School Arjunagi	22	Government Junior Primary School Revoor
2	Murarji Desai Residential School Arjunagi	23	Govt Junior Primary Urdu School Raevoor B
3	Government Ashram School Arjunagi Tanda	24	Govt Senior Primary School (South Side)
4	Government Senior Primary School Kulali	25	Government Higher Primary School (North)
5	Government Senior Primary School Goudgaon	26	Anganwadi Center (New Building) Baddal
6	Govt Senior Primary School (South Side)	27	Gram Panchayat Office New Building Baddal
7	Government Higher Primary School (North)	28	Government Junior Primary School Jevargi
8	Government Senior Primary School Gudur	29	Government Higher Primary School (South Side) Javargi B
9	Government Senior Primary School (Left) Gudur	30	Government Higher Primary School (North)
10	Government Senior Primary School (Right) Gudur	31	Government Model Primary School (Back Wing) Mashala
11	Government Senior Primary School (Middle Section) Nilura	32	Government Model Primary School (Back Wing) Mashala
12	Government Senior Primary School (Right) Neeloor	33	Government Model Primary School (South Left) Mashal
13	Government Senior Primary School (Left) Neeloor	34	Government Model Primary School (East Side) Mashala
14	Government Model Primary School Bhairamadgi	35	Government Model Primary School (Crc Building) Mashala
15	Government Model Primary School (Northern Section) Bhairamadagi	36	Grama Panchayat Of Fice Mashal
16	Government Senior Primary School Diksanga	37	Gram Panchayat Office (Meeting Hall)
17	Government Higher Primary School (New Building)	38	Government Pre Matric Boys Hostel Mashala
18	Government Senior Primary School (South Side) New Building Ankalaga	39	Animal Hospital Mashala
19	Government Senior Primary School (Right) (New Building) Ankalga	40	Government Model Primary School (North Left) Mashal
20	Government Model Primary School (South Side) Raevoor B	41	Government Model Primary School (North Right) Mashal
21	Government Model Primary School (Northern Section) Raevoor B	42	Government Junior Primary School Bingoli

Contd....

Polling Station Level Election Results

Polling Station-wise Votes Secured by Overall Top Five Parties in Afzalpur Assembly in Assembly Election (AE) under Gulbarga Parliamentary Constituency in Karnataka (2023)

Number of Polling Station	Winner - M.Y.Patil (INC)	Runner-up - Nitin Venkayya Guttedar (IND)	3rd - Malikayya. V. Guttedar. (BJP)	4th - R.D.Patil. (SP)	5th - Shivakumar M Natikar (JD(S))	NOTA	Other	Total Votes Secured
36	139	297	103	3	2	3	2	549
37	138	258	90	1	7	7	8	509
38	298	199	46	6	4	10	7	570
39	133	203	84	3	25	6	4	458
40	288	163	90	10	28	4	6	589
41	103	227	79	1	36	11	16	473
42	165	138	12	14	0	2	3	334
43	320	345	185	12	13	2	4	881
44	261	212	68	47	18	5	8	619
45	205	234	263	33	262	3	34	1034
46	196	334	30	0	4	2	4	570
47	236	281	267	4	75	10	7	880
48	220	301	354	8	22	8	14	927
49	58	197	157	23	115	6	20	576
50	208	80	10	8	31	2	0	339
51	287	266	119	9	50	5	15	751
52	197	291	121	29	32	7	19	696
53	108	257	52	38	16	5	12	488
54	326	284	173	17	19	10	7	836
55	232	381	168	33	55	8	16	893
56	282	261	182	9	135	10	15	894
57	98	68	42	27	90	2	12	339
58	355	174	143	11	8	1	12	704
59	302	178	128	48	12	6	5	679
60	178	305	198	22	20	6	3	732
61	150	265	194	81	35	6	7	738
62	177	280	213	85	121	14	33	923
63	137	180	183	45	17	3	7	572
64	98	260	157	34	7	15	8	579
65	245	135	22	38	28	3	14	485
66	154	211	50	30	26	4	8	483
67	162	165	91	73	13	4	2	510
68	163	142	85	56	39	3	2	490
69	305	298	60	9	6	9	5	692
70	196	242	117	14	24	8	7	608

Contd....

Polling Station Level Election Results

Winner, Runner-up and 3rd Party Position & Winning Margin According to Polling Stations in Afzalpur Assembly in Assembly Election (AE) under Gulbarga Parliamentary Constituency in Karnataka (2023)

Polling Station Number	Winner Party	Winner Votes (%)	Runner-up Party	Runner-up Votes (%)	Winning Margin Votes (%)	Third Party	Third Party Votes (%)	Other Votes (%)
71	INC	289 (51.52)	IND (NVG)	201 (35.83)	88 (15.69)	BJP	33 (5.88)	38 (6.77)
72	JD(S)	191 (29.48)	INC	142 (21.91)	49 (7.57)	IND (NVG)	129 (19.91)	186 (28.7)
73	INC	196 (32.24)	IND (NVG)	169 (27.8)	27 (4.44)	JD(S)	104 (17.11)	139 (22.86)
74	INC	227 (37.83)	BJP	184 (30.67)	43 (7.16)	IND (NVG)	169 (28.17)	20 (3.33)
75	INC	169 (36.66)	BJP	121 (26.25)	48 (10.41)	IND (NVG)	84 (18.22)	87 (18.87)
76	INC	364 (51.49)	IND (NVG)	191 (27.02)	173 (24.47)	BJP	101 (14.29)	51 (7.21)
77	INC	296 (46.84)	IND (NVG)	153 (24.21)	143 (22.63)	BJP	123 (19.46)	60 (9.49)
78	BJP	151 (33.48)	INC	136 (30.16)	15 (3.32)	IND (NVG)	130 (28.82)	34 (7.54)
79	INC	181 (39.61)	IND (NVG)	130 (28.45)	51 (11.16)	BJP	70 (15.32)	76 (16.63)
80	IND (NVG)	203 (39.42)	BJP	150 (29.13)	53 (10.29)	INC	139 (26.99)	23 (4.47)
81	INC	236 (53.03)	IND (NVG)	135 (30.34)	101 (22.69)	BJP	56 (12.58)	18 (4.04)
82	IND (NVG)	272 (38.26)	INC	271 (38.12)	1 (0.14)	BJP	120 (16.88)	48 (6.75)
83	INC	346 (65.16)	IND (NVG)	122 (22.98)	224 (42.18)	BJP	53 (9.98)	10 (1.88)
84	INC	205 (63.08)	IND (NVG)	73 (22.46)	132 (40.62)	BJP	26 (8)	21 (6.46)
85	IND (NVG)	244 (41.78)	INC	162 (27.74)	82 (14.04)	BJP	149 (25.51)	29 (4.97)
86	IND (NVG)	255 (45.95)	BJP	152 (27.39)	103 (18.56)	INC	128 (23.06)	20 (3.6)
87	IND (NVG)	221 (36.65)	INC	216 (35.82)	5 (0.83)	BJP	144 (23.88)	22 (3.65)
88	IND (NVG)	281 (45.92)	INC	205 (33.5)	76 (12.42)	BJP	98 (16.01)	28 (4.58)
89	INC	235 (41.16)	IND (NVG)	205 (35.9)	30 (5.26)	BJP	95 (16.64)	36 (6.3)
90	IND (NVG)	165 (44.84)	INC	144 (39.13)	21 (5.71)	BJP	51 (13.86)	8 (2.17)
91	INC	229 (31.85)	IND (NVG)	219 (30.46)	10 (1.39)	SP	144 (20.03)	127 (17.66)
92	INC	109 (39.07)	BJP	78 (27.96)	31 (11.11)	SP	54 (19.35)	38 (13.62)
93	INC	294 (46.08)	BJP	165 (25.86)	129 (20.22)	IND (NVG)	158 (24.76)	21 (3.29)
94	INC	231 (38.56)	IND (NVG)	180 (30.05)	51 (8.51)	BJP	164 (27.38)	24 (4.01)
95	IND (NVG)	188 (48.45)	INC	107 (27.58)	81 (20.87)	BJP	64 (16.49)	29 (7.47)
96	IND (NVG)	216 (83.08)	BJP	22 (8.46)	194 (74.62)	INC	20 (7.69)	2 (0.77)
97	IND (NVG)	398 (48.95)	INC	255 (31.37)	143 (17.58)	BJP	134 (16.48)	26 (3.2)
98	INC	370 (45.85)	IND (NVG)	311 (38.54)	59 (7.31)	BJP	94 (11.65)	32 (3.97)
99	IND (NVG)	318 (42.06)	INC	241 (31.88)	77 (10.18)	BJP	159 (21.03)	38 (5.03)
100	INC	464 (79.18)	IND (NVG)	93 (15.87)	371 (63.31)	BJP	16 (2.73)	13 (2.22)
101	IND (NVG)	398 (50.77)	INC	190 (24.23)	208 (26.54)	BJP	147 (18.75)	49 (6.25)
102	IND (NVG)	343 (55.41)	INC	196 (31.66)	147 (23.75)	BJP	65 (10.5)	15 (2.42)
103	IND (NVG)	254 (36.23)	INC	238 (33.95)	16 (2.28)	BJP	177 (25.25)	32 (4.56)
104	IND (NVG)	255 (38.52)	BJP	202 (30.51)	53 (8.01)	INC	181 (27.34)	24 (3.63)
105	INC	334 (38.57)	BJP	214 (24.71)	120 (13.86)	IND (NVG)	187 (21.59)	131 (15.13)

Contd....

Socio-Economic Amenities - Rural

Access to Education Facilities

Particulars	Number of Village (% of Population)				
	Available	Not Available	If Not Available (Distance of Nearest Facility)		
			A	B	C
Govt. Primary School	114 (100)	1 (0)	0 (0)	1 (0)	0 (0)
Private Primary School	32 (50)	83 (50)	0 (0)	0 (0)	0 (0)
Govt. Middle School	101 (96)	14 (4)	8 (2)	6 (2)	0 (0)
Private Middle School	13 (25)	102 (75)	0 (0)	0 (0)	0 (0)
Govt. Secondary School	34 (53)	81 (47)	33 (16)	28 (14)	6 (2)
Private Secondary School	12 (22)	103 (78)	1 (0)	3 (2)	3 (2)
Govt. Senior Secondary School	8 (22)	107 (78)	7 (5)	34 (22)	49 (35)
Private Senior Secondary School	3 (6)	112 (94)	2 (2)	5 (3)	8 (8)
Govt. Arts and Science Degree College	3 (7)	112 (93)	0 (0)	14 (8)	93 (82)
Private Arts and Science Degree College	0 (0)	115 (100)	0 (0)	1 (1)	4 (2)
Govt. Engineering College	0 (0)	115 (100)	0 (0)	0 (0)	0 (0)
Private Engineering College	0 (0)	115 (100)	0 (0)	0 (0)	115 (100)
Govt. Medicine College	0 (0)	115 (100)	0 (0)	0 (0)	0 (0)
Private Medicine College	0 (0)	115 (100)	12 (8)	12 (17)	91 (75)
Govt. Management Institute	0 (0)	115 (100)	0 (0)	1 (0)	114 (100)
Private Management Institute	0 (0)	115 (100)	0 (0)	0 (0)	0 (0)
Govt. Polytechnic	0 (0)	115 (100)	0 (0)	14 (7)	97 (90)
Private Polytechnic	0 (0)	115 (100)	0 (0)	0 (0)	4 (3)
Govt. Vocational Training School/ITI	1 (2)	114 (98)	0 (0)	12 (9)	85 (72)
Private Vocational Training School/ITI	2 (5)	113 (95)	1 (1)	7 (9)	8 (4)
Govt. Non Formal Training Centre	0 (0)	115 (100)	0 (0)	13 (7)	92 (84)
Private Non Formal Training Centre	0 (0)	115 (100)	0 (0)	0 (0)	10 (10)
Govt. School For Disabled	0 (0)	115 (100)	0 (0)	5 (3)	104 (92)
Private School For Disabled	0 (0)	115 (100)	0 (0)	1 (1)	5 (5)
Government Others	0 (0)	115 (100)	0 (0)	7 (4)	108 (96)
Private Others	0 (0)	115 (100)	0 (0)	0 (0)	0 (0)

Note : Distance A : Less than 5 km; B : Between 5-10 km; C : 10+ km.; Source : Data Analysis is based on 2011 Census.

DISCLAIMER

The Terms of Use and Disclaimer of Datanet India Private Limited (hereinafter referred to as "Datanet") for use of this analysis report of **Afzalpur Assembly Constituency (Afzalpur Vidhan Sabha) :-**

1. **Assembly Factbook™** is a Registered Trade Mark owned by Datanet.
2. All the maps are sketched and graphical representation only and have not been drawn to the scale and also not to represent the actual geographical area or boundary of the unit.
3. The data for the aforesaid analysis is based on authentic sources and has been culled from the various publications of Census, CSO and NSSO for district and block level data, various central and state government departments, Central & State Elections Commissions and the concerned Returning Officers' releases, Electoral Rolls, Election results and allied publications, internal assessment, surveys, estimates and analysis. Therefore, certain adjustment of data at micro level may have been done to arrive closer to the macro data.
4. Data have been provided on an "As Is" and "As AVAILABLE" basis
5. The colours shown in the maps or diagram and charts of a particular party, alliance or AC are indicative and do not represent them.
6. This publication which includes maps, sheets, graphs and data would be the property under copyright of Datanet only. The user may use these for its internal study, analysis and research purposes. It's public display, re-selling or any commercial uses by the user are not allowed.
7. Datanet has taken due care and caution in compilation and processing of data and allied information, but does not guarantee the accuracy, adequacy or completeness of any information/analysis and will be not responsible for any errors or omissions or for the results obtained from the use of such information/analysis.
8. All the contents for the publication have been culled from various authentic sources and Datanet reasonably believes such sources to be reliable, but does not make any representations, express or implied as to the accuracy or fitness of use of such information. The information or contents of the information/analysis do not constitute advice and should not be relied upon in making (or refraining from making) any decision. Any reliance placed upon the information provided by Datanet is the sole responsibility and strictly at the user's risk.
9. In no event will Datanet be liable for any damages (including, without limitation, damages for loss of business projects, or loss of profits) arising in contract, tort or otherwise from the use of or inability to use any of its contents, or from any action taken (or refrained from being taken) as a result of using the analysis or any of its contents. Datanet its directors, owners, editors, officials, employees, distributor and agents or any associate will not be liable for any errors in the information contained or any consequences arising from the use of the contents of the provided information/analysis.
10. If any provision of these terms and conditions is held invalid or illegal or unenforceable for any reason by any court of competent jurisdiction, such provision shall be severed and the remainder of provisions of the terms and conditions shall continue in full force and effect as if the Term of Use had been executed with the invalid, illegal or unenforceable provision eliminated.
11. If there are any discrepancies in the information provided, please bring it to attention of Datanet for suitable rectification measures.

**Buy Online This Complete Book At
Datanet India eBooks Store**

www.indiastatpublications.com

or go directly at

[http://www.indiastatpublications.com/
Assembly_factbook/Karnataka/Gulbarga/ Afzalpur](http://www.indiastatpublications.com/Assembly_factbook/Karnataka/Gulbarga/Afzalpur)

 **india**stat**elections**

ISBN : 978-93-5802-079-3



9 789358 020793