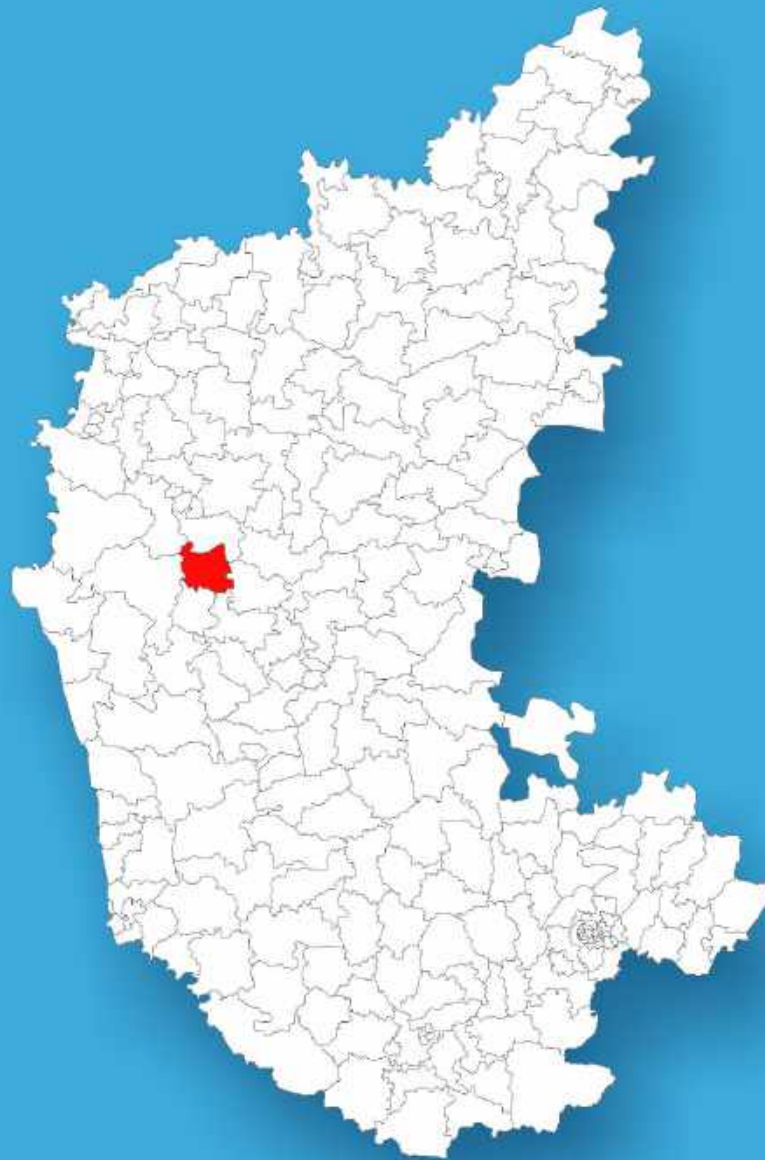




Karnataka

Assembly Factbook™

Shiggaon Assembly Constituency



Key Electoral Data of Shiggaon
Assembly Constituency (Vidhan Sabha)

Karnataka

Assembly Factbook™

Shiggaon Assembly Constituency



Shiggaon Vidhan Sabha

Editor & Director

Dr. R.K. Thukral

Research Editor

Dr. Shafeeq Rahman

**Compiled, Researched and Published by
Datanet India Pvt. Ltd.**

D-100, 1st Floor,

Okhla Industrial Area, Phase-I,

New Delhi- 110020.

Ph.: 91-11- 43580781-84

Email : support@indiastatpublications.com

Website : <http://www.indiastatelections.com>

Online Book Store :

www.indiastatpublications.com

Report No. : AFB/KA-083-0125

ISBN : 978-93-5802-092-2

First Edition : January, 2018

Eighth Updated Edition : January, 2025

Price : Rs.11500/-

US\$ 310

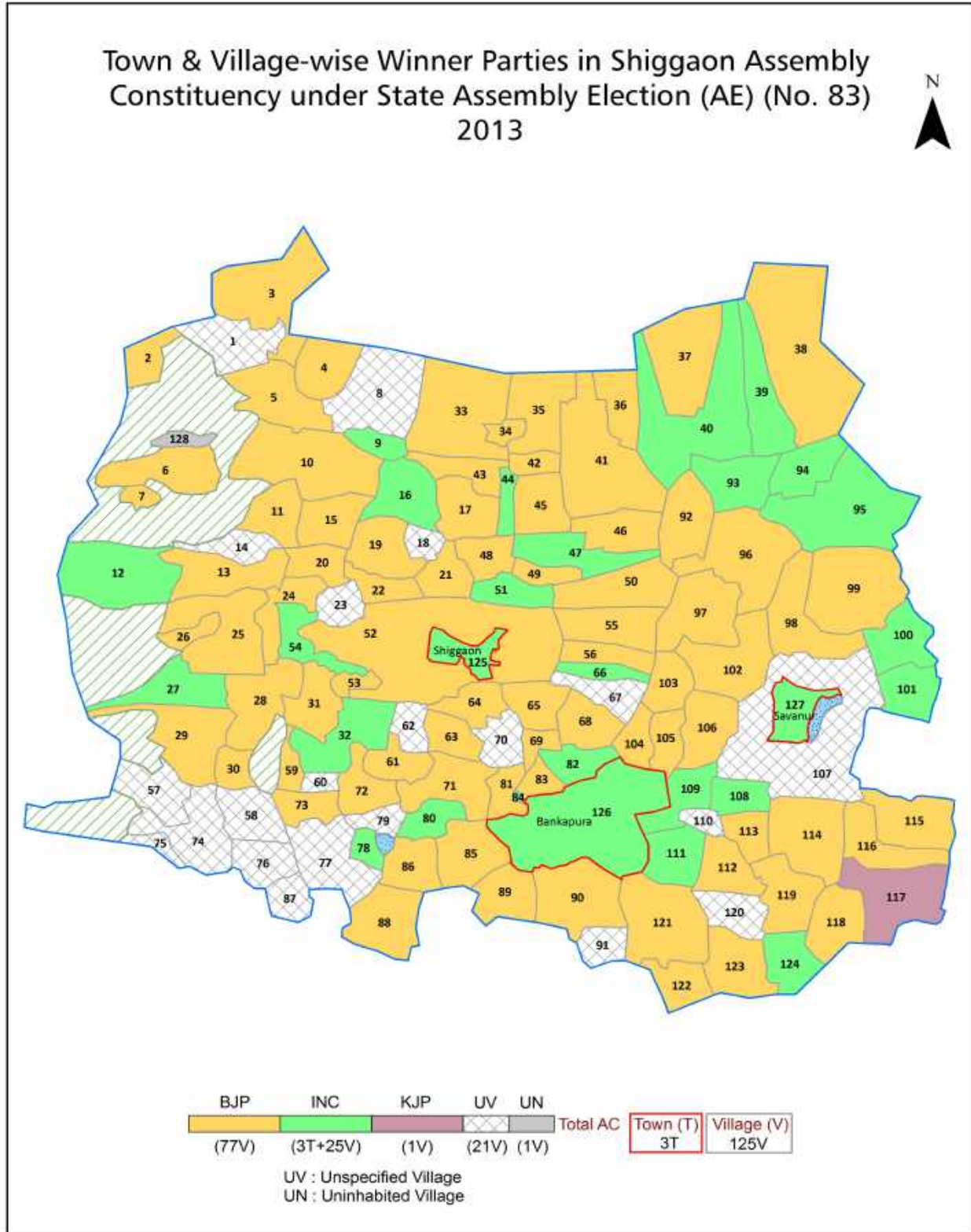
© Datanet India Pvt. Ltd.

All rights reserved. No part of this book may be reproduced, stored in a retrieval system or transmitted in any form or by any means, mechanical photocopying, photographing, scanning, recording or otherwise without the prior written permission of the publisher. Please refer to Disclaimer at page no. 212 for the use of this publication.

Printed in India

No.	Particulars	Page No.
	Introduction	
1	Assembly Constituency - (Vidhan Sabha) at a Glance Features of Assembly as per Delimitation Commission of India (2008)	1-2
	Location and Political Maps	
2	Location Map Boundaries of Assembly Constituency - (Vidhan Sabha) in District Boundaries of Assembly Constituency under Parliamentary Constituency - (Lok Sabha) Town & Village-wise Winner Parties- 2024, 2023, 2019, 2018, 2014, 2013 and 2009	3-11
	Administrative Setup (2011)	
3	District Sub-district Towns Villages Inhabited Villages Uninhabited Villages Village Panchayat Intermediate Panchayat	12-19
	Demographics (2011)	
4	Population Households Rural/Urban Population Towns and Villages by Population Size Sex Ratio (Total & 0-6 Years) Religious Population Social Population Literacy Rate	20-21
	Electoral Features	
5	Important Dates of Last Elections Held Electors by Gender Service Electors Voters Voters Turnout Polling Stations & Average Number of Electors per Polling Station Electors by Age Group Present Elected Representatives	22-27
	Historical Summary Election Results	
6	Vote Share of Major Parties Winning Margin (Number & Percentage) Polarity of Parties Summary Result of Assembly Segment of Parliamentary Elections 2024, 2019, 2014, 2009, 2004 and 1999 Summary Result of Assembly Elections 2023, 2018, 2013, 2008, 2004, 1999, 1994, 1989, 1985, 1983, 1978, 1972, 1967, 1962 and 1957	28-51
	Polling Station Level Election Results	
7	Name and Number of Polling Station 2024, 2023, 2019, 2018, 2014, 2013 and 2009 Polling Station-wise Electors, Voters & Voters Turnout 2024, 2023, 2019, 2018, 2014, 2013 and 2009 Polling Station wise Elections Results 2024, 2023, 2019, 2018, 2014, 2013 and 2009	52-192
	Share of Assembly Constituency	
8	Share of Assembly Constituency - (Vidhan Sabha) in State, District and Parliamentary Constituency - (Lok Sabha)	193
	Socio-Economic Amenities (2011)	
9	Access to Administrative Units Agricultural, Manufacturing and Industrial Commodities Demographic Indicators Education Health & Manpower Drinking Water Supply Sanitation Entertainment and Recreations Infrastructure Power Food Allocation Distribution and Marketing of Agriculture Commodities Infrastructure Transport and Road Infrastructure Communication Banking and Financial Services Land Use Irrigation Source	195-209
10	Abbreviation & Sources	210-211
11	Disclaimer	212

Location & Political Map



Administrative Setup

List of Village Panchayat & Intermediate Panchayat (Block) Name - 2011

Village Name	Village Panchayat Name	Intermediate Panchayat Name
Adavisomapur	Kunnur	Shiggaon
Allipura	Shirabadagi	Savanur
Andalagi	Andalagi	Shiggaon
Aratal	Hosur	Shiggaon
Attigeri	Attigeri	Shiggaon
Baad	Baad	Shiggaon
Bannikoppa	Bannur	Shiggaon
Bannur	Bannur	Shiggaon
Bardur	Kurubaramallur	Savanur
Basanal	Basanal	Shiggaon
Basavanakoppa	Hosur	Shiggaon
Belagali	Hiremanakatti (Manakatti)	Shiggaon
Belwalakoppa	Kyalkond	Shiggaon
Bevinahalli	Shirabadagi	Savanur
Bhadrapur	Konankeri	Shiggaon
Bisanhalli	Narayanapura	Shiggaon
Bisatikoppa	Wanahalli	Shiggaon
Bujruk Basapur	Dhundshi	Shiggaon
Chakapur	Hanumarahalli	Shiggaon
Challal	Kurubaramallur	Savanur
Chandapur	Chandapur	Shiggaon
Chikbendigeri	Hirebendigeri	Shiggaon
Chikkaboodihal	Teggihalli	Savanur
Chikmallur	Hiremallur	Shiggaon
Chikmanakatti	Hiremanakatti (Manakatti)	Shiggaon
Chiknellur	Hanumarahalli	Shiggaon
Chillur	Chillur Badni	Savanur
Chillur Badni	Chillur Badni	Savanur
Chowdala	Chillur Badni	Savanur

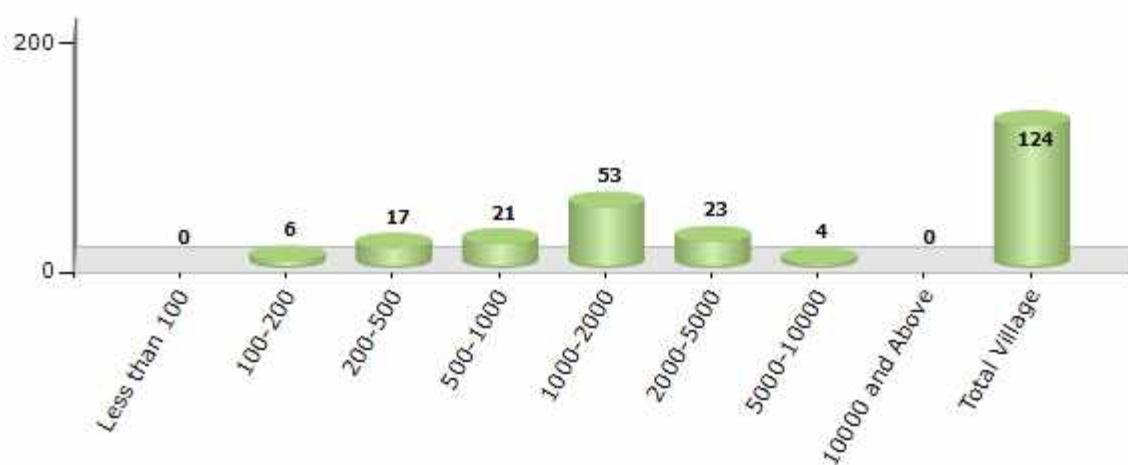
Contd....

Demographic

Number of Villages by Population Size - 2011

Less than 100	100-200	200-500	500-1000	1000-2000	2000-5000	5000-10000	10000 and Above	Total Village
0	6	17	21	53	23	4	0	124

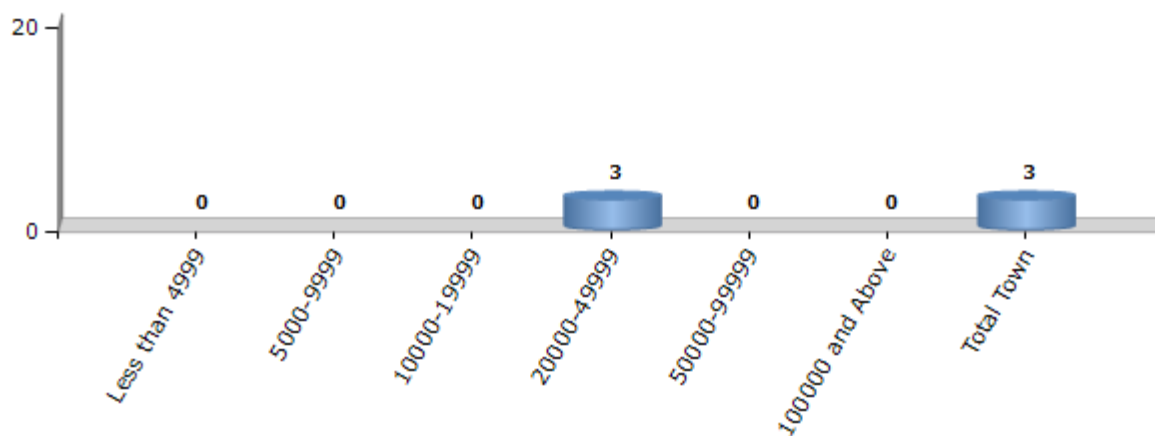
Number of Villages by Population Size - 2011



Number of Towns by Population Size - 2011

Less than 4999	5000-9999	10000-19999	20000-49999	50000-99999	100000 and Above	Total Town
0	0	0	3	0	0	3

Number of Towns by Population Size - 2011

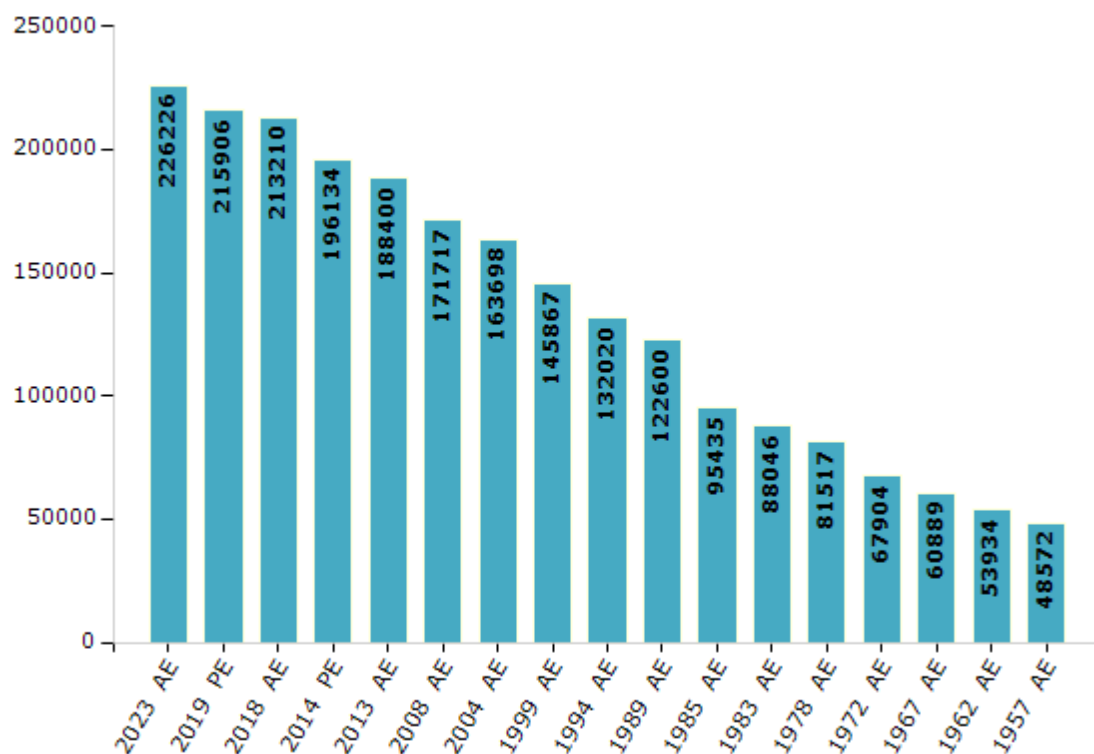


Electoral Features

Electors by Male & Female

Year	Male	Female	Others	Total	Year	Male	Female	Others	Total
2023 AE	116734	109481	11	226226	1999 AE	75625	70242	-	145867
2019 PE	112334	103567	5	215906	1994 AE	68582	63438	-	132020
2018 AE	111382	101822	6	213210	1989 AE	63958	58642	-	122600
2014 PE	104035	92095	4	196134	1985 AE	50234	45201	-	95435
2013 AE	100226	88170	4	188400	1983 AE	43735	44311	-	88046
2009 PE	-	-	-	-	1978 AE	41560	39957	-	81517
2008 AE	91236	80481	-	171717	1972 AE	35841	32063	-	67904
2004 PE	-	-	-	-	1967 AE	-	-	-	60889
2004 AE	85814	77884	-	163698	1962 AE	-	-	-	53934
1999 PE	-	-	-	-	1957 AE	-	-	-	48572

Number of Electors

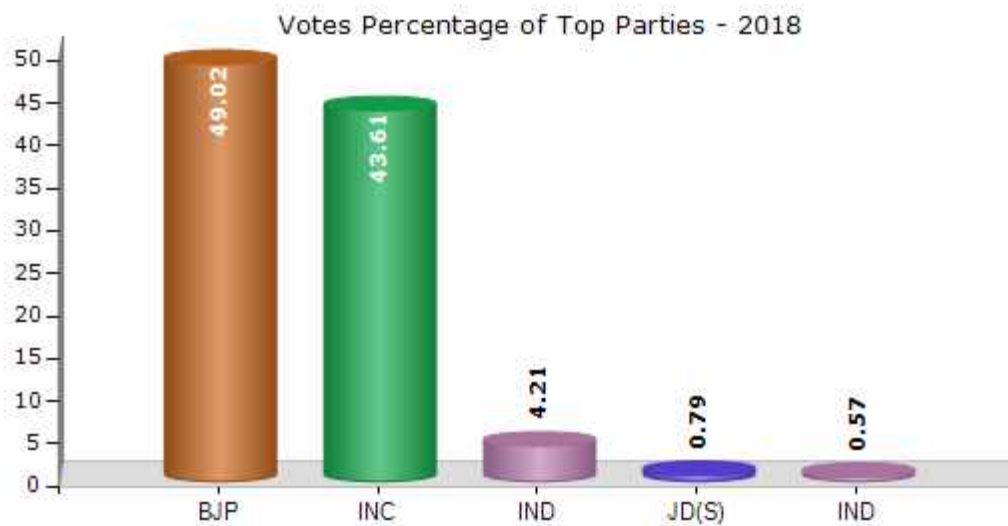


Note : AE : Assembly Election, PE : Assembly Segment of Parliamentary Election

Historical Summary Election Results

Summary Result of Assembly Election - 2018

Candidate Name	Party	Votes	Votes %
Basavaraj Bommai	BJP	83868	49.02
Sayed Azeempeer Khadri	INC	74603	43.61
Somanna Urf Swamiling Bevinamarad	IND	7203	4.21
Ashok Bevinamar	JD(S)	1353	0.79
Sunil J A	IND	968	0.57
Mainuddin Katib	AIMEP	950	0.56
Shivappa Kabanur	IND	352	0.21
Hathiwale Sikhandar	PPRP	237	0.14
Duddusab Kanavalli	IND	143	0.08
Mohan Hittanagi	IND	111	0.06
Mahabubakhan Pathan	IND	102	0.06
Parameshi Shetibar	IND	95	0.06
	NOTA	1089	0.64



Polling Station Level Election Results

Number and Name of Polling Stations (PS) (2023)

Number of Polling Stations	Name of Polling Stations	Number of Polling Stations	Name of Polling Stations
1	Government Junior Primary School Muttalli	22	Government Kannada Senior Primary School (North Part) Basanala
2	Government Senior Primary Kannada Boys' School (East Side Central Section) Tadasa	23	Government Kannada Senior Primary School (West Wing) Basavanala
3	Government Senior Primary Kannada Boys' School (Northern Part Of East) Tadasa	24	Government Model Kannada Boys' School (Central Section) Atthigeri
4	Government Senior Primary Kannada Boys School (South Side) Tadasa	25	Government Model Kannada Boys Kindergarten (West Wing) Atthigeri
5	Government Senior Primary Gudi School (South Side East) Tadasa	26	Government Model Kannada Boys' School (East Side) Atthigeri
6	Government Senior Primary Girls School (North Of Western Side) Tadasa	27	Government Kannada Senior Primary School (West Wing) Shisuvinahal
7	Government Senior Primary Girls' School (East Side) Thadasa	28	Government Kannada Senior Primary School (East Side Right Wing) Shisuvinahal
8	Government Senior Primary Gudi School (South Side Central Part) Tadasa	29	Government Kannada Senior Primary School (Left East Wing) Shisuvinahal
9	Government Senior Primary Gudi School (West Wing) Tadasa	30	Government Model Boys' Primary School (West Wing) Hulagura
10	Gram Panchayat Office Tadasa	31	Government Model Boys' Primary School (Central Division) Hulagura
11	Government Higher Primary School Thimmapur	32	Government Model Boys' Primary School (East Wing) Hulagura
12	Govt Senior Primary School N.M. Slow	33	Government Kannada Girls Senior Primary School (West Wing) Hulagura
13	Government Senior Primary Kannada Boys' Group School (North Side Right) Hirebendigeri	34	Government Kannada Girls Senior Primary School (West Wing) Hulagura
14	Government Senior Primary Kannada Boys Group School (North Side Left) Hirebendigeri	35	Government Urdu Primary School (Middle Division) Hulagura
15	Government Senior Primary Kannada Boys' Group School (East Part) Hirebendigeri	36	Government Higher Primary School (East Wing) Calakonda
16	Government Urdu Junior Primary School Chikkabendigeri	37	Government Higher Primary School (West Central Division) Calakonda
17	Government Upgraded Senior Primary & High School (East) Belavalakoppa	38	Government Higher Primary School (West Wing) Calakonda
18	Government Upgraded Senior Primary & High School (Northern Section) Belavalakoppa	39	Government Kannada Boys Senior Primary School Surphagatti
19	Government Senior Primary School (West Side) Panigatti	40	Government Higher Primary School (West Wing) Kabanur
20	Government Senior Primary School (Northern Part) Panigatti	41	Govt Higher Primary School (East Wing) Kabanur
21	Government Kannada Senior Primary School (East Wing) Basanala	42	Government Higher Primary School (South Wing) Kabanur

Contd....

Polling Station Level Election Results

Polling Station-wise Votes Secured by Overall Top Five Parties in Shiggaon Assembly in Assembly Election (AE) under Dharwad Parliamentary Constituency in Karnataka (2023)

Number of Polling Station	Winner - Basavaraj Bommai (BJP)	Runner-up - Pathan Yasir Ahmed Khan (INC)	3rd - Shashidhar Yeligar (JD(S))	4th - Mahaboobsab Dadusab Kalebag (AAP)	5th - Virupaksha Gouda Nagana Gouda Fakkira Goudra (IND)	NOTA	Other	Total Votes Secured
36	436	115	41	5	1	8	3	609
37	445	249	125	5	3	5	12	844
38	279	108	62	6	1	5	4	465
39	599	242	31	3	3	7	6	891
40	411	72	85	7	1	4	4	584
41	302	96	134	1	1	2	4	540
42	244	230	70	5	1	5	1	556
43	589	99	46	5	3	7	9	758
44	536	69	63	4	3	9	5	689
45	349	316	27	5	2	7	2	708
46	684	117	214	16	5	19	15	1070
47	436	150	56	5	4	4	5	660
48	298	119	39	3	1	2	1	463
49	929	178	46	5	6	14	5	1183
50	602	323	50	0	2	5	6	988
51	564	283	61	3	3	7	3	924
52	95	85	12	0	0	2	1	195
53	83	316	14	3	1	2	1	420
54	772	158	70	1	0	5	4	1010
55	411	237	44	2	0	4	4	702
56	132	274	19	3	0	3	3	434
57	522	200	122	5	4	7	8	868
58	668	38	76	5	1	11	4	803
59	361	183	55	7	3	11	4	624
60	644	18	45	1	0	7	20	735
61	348	452	39	3	2	2	3	849
62	406	26	99	1	2	1	5	540
63	585	86	76	7	3	6	9	772
64	708	108	31	2	4	6	2	861
65	597	268	128	7	2	8	10	1020
66	245	434	21	4	7	5	6	722
67	557	49	39	6	3	8	1	663
68	396	127	36	2	5	5	4	575
69	537	166	41	1	1	6	0	752
70	82	708	12	4	3	5	4	818

Contd....

Polling Station Level Election Results

Winner, Runner-up and 3rd Party Position & Winning Margin According to Polling Stations in Shiggaon Assembly in Assembly Election (AE) under Dharwad Parliamentary Constituency in Karnataka (2023)

Polling Station Number	Winner Party	Winner Votes (%)	Runner-up Party	Runner-up Votes (%)	Winning Margin Votes (%)	Third Party	Third Party Votes (%)	Other Votes (%)
71	INC	453 (69.8)	BJP	160 (24.65)	293 (45.15)	JD(S)	21 (3.24)	15 (2.31)
72	INC	837 (88.38)	BJP	79 (8.34)	758 (80.04)	JD(S)	22 (2.32)	9 (0.95)
73	INC	622 (83.83)	BJP	98 (13.21)	524 (70.62)	JD(S)	15 (2.02)	7 (0.94)
74	BJP	520 (65.49)	INC	226 (28.46)	294 (37.03)	JD(S)	34 (4.28)	14 (1.76)
75	BJP	587 (53.75)	INC	469 (42.95)	118 (10.8)	JD(S)	22 (2.01)	14 (1.28)
76	BJP	718 (68.25)	JD(S)	194 (18.44)	524 (49.81)	INC	98 (9.32)	42 (3.99)
77	BJP	794 (75.69)	INC	135 (12.87)	659 (62.82)	JD(S)	103 (9.82)	17 (1.62)
78	BJP	647 (69.27)	JD(S)	138 (14.78)	509 (54.49)	INC	125 (13.38)	24 (2.57)
79	BJP	691 (87.91)	INC	43 (5.47)	648 (82.44)	JD(S)	38 (4.83)	14 (1.78)
80	BJP	574 (68.66)	INC	196 (23.44)	378 (45.22)	JD(S)	41 (4.9)	25 (2.99)
81	BJP	694 (61.85)	INC	352 (31.37)	342 (30.48)	JD(S)	55 (4.9)	21 (1.87)
82	BJP	504 (56.63)	INC	312 (35.06)	192 (21.57)	JD(S)	63 (7.08)	11 (1.24)
83	BJP	105 (93.75)	INC	5 (4.46)	100 (89.29)	AAP	1 (0.89)	1 (0.89)
84	BJP	315 (58.77)	INC	150 (27.99)	165 (30.78)	JD(S)	55 (10.26)	16 (2.99)
85	BJP	556 (81.17)	JD(S)	59 (8.61)	497 (72.56)	INC	58 (8.47)	12 (1.75)
86	BJP	483 (66.44)	JD(S)	140 (19.26)	343 (47.18)	INC	88 (12.1)	16 (2.2)
87	INC	368 (45.32)	BJP	338 (41.63)	30 (3.69)	JD(S)	76 (9.36)	30 (3.69)
88	BJP	95 (64.19)	INC	45 (30.41)	50 (33.78)	JD(S)	3 (2.03)	5 (3.38)
89	INC	521 (71.96)	BJP	180 (24.86)	341 (47.1)	JD(S)	8 (1.1)	15 (2.07)
90	BJP	374 (54.2)	INC	283 (41.01)	91 (13.19)	JD(S)	18 (2.61)	15 (2.17)
91	BJP	736 (84.11)	JD(S)	94 (10.74)	642 (73.37)	INC	27 (3.09)	18 (2.06)
92	BJP	558 (61.66)	INC	225 (24.86)	333 (36.8)	JD(S)	109 (12.04)	13 (1.44)
93	BJP	509 (50.15)	INC	401 (39.51)	108 (10.64)	JD(S)	80 (7.88)	25 (2.46)
94	BJP	460 (51)	INC	388 (43.02)	72 (7.98)	JD(S)	39 (4.32)	15 (1.66)
95	BJP	685 (66.5)	INC	295 (28.64)	390 (37.86)	JD(S)	37 (3.59)	13 (1.26)
96	INC	500 (61.27)	BJP	282 (34.56)	218 (26.71)	JD(S)	26 (3.19)	8 (0.98)
97	BJP	588 (62.75)	INC	212 (22.63)	376 (40.12)	JD(S)	113 (12.06)	24 (2.56)
98	BJP	407 (60.39)	INC	198 (29.38)	209 (31.01)	JD(S)	61 (9.05)	8 (1.19)
99	INC	531 (53.85)	BJP	398 (40.37)	133 (13.48)	JD(S)	41 (4.16)	16 (1.62)
100	INC	555 (51.97)	BJP	426 (39.89)	129 (12.08)	JD(S)	74 (6.93)	13 (1.22)
101	INC	547 (68.03)	BJP	218 (27.11)	329 (40.92)	JD(S)	29 (3.61)	10 (1.24)
102	INC	514 (65.48)	BJP	223 (28.41)	291 (37.07)	JD(S)	32 (4.08)	16 (2.04)
103	INC	707 (72.59)	BJP	233 (23.92)	474 (48.67)	JD(S)	21 (2.16)	13 (1.33)
104	INC	789 (69.82)	BJP	282 (24.96)	507 (44.86)	JD(S)	33 (2.92)	26 (2.3)
105	INC	344 (46.61)	BJP	343 (46.48)	1 (0.13)	JD(S)	34 (4.61)	17 (2.3)

Contd....

Socio-Economic Amenities - Rural

Access to Education Facilities

Particulars	Number of Village (% of Population)				
	Available	Not Available	If Not Available (Distance of Nearest Facility)		
			A	B	C
Govt. Primary School	122 (100)	2 (0)	2 (0)	0 (0)	0 (0)
Private Primary School	8 (13)	116 (87)	0 (0)	0 (0)	0 (0)
Govt. Middle School	96 (91)	28 (9)	26 (7)	0 (0)	0 (0)
Private Middle School	8 (11)	116 (89)	0 (0)	0 (0)	0 (0)
Govt. Secondary School	24 (38)	100 (62)	63 (36)	29 (20)	3 (3)
Private Secondary School	2 (2)	122 (98)	2 (1)	1 (1)	0 (0)
Govt. Senior Secondary School	3 (2)	121 (98)	22 (13)	53 (37)	17 (22)
Private Senior Secondary School	3 (8)	121 (92)	11 (9)	10 (5)	6 (5)
Govt. Arts and Science Degree College	0 (0)	124 (100)	20 (16)	46 (27)	45 (44)
Private Arts and Science Degree College	0 (0)	124 (100)	0 (0)	3 (2)	10 (12)
Govt. Engineering College	0 (0)	124 (100)	0 (0)	1 (1)	5 (2)
Private Engineering College	0 (0)	124 (100)	0 (0)	1 (1)	117 (96)
Govt. Medicine College	0 (0)	124 (100)	7 (13)	9 (7)	11 (9)
Private Medicine College	0 (0)	124 (100)	17 (9)	7 (3)	73 (59)
Govt. Management Institute	0 (0)	124 (100)	0 (0)	0 (0)	0 (0)
Private Management Institute	0 (0)	124 (100)	6 (4)	20 (11)	61 (51)
Govt. Polytechnic	0 (0)	124 (100)	0 (0)	0 (0)	51 (47)
Private Polytechnic	0 (0)	124 (100)	0 (0)	1 (1)	72 (52)
Govt. Vocational Training School/ITI	0 (0)	124 (100)	21 (11)	37 (27)	32 (35)
Private Vocational Training School/ITI	1 (1)	123 (99)	7 (5)	20 (18)	6 (4)
Govt. Non Formal Training Centre	0 (0)	124 (100)	28 (16)	53 (43)	35 (33)
Private Non Formal Training Centre	0 (0)	124 (100)	1 (0)	4 (2)	3 (5)
Govt. School For Disabled	0 (0)	124 (100)	2 (1)	6 (3)	44 (41)
Private School For Disabled	0 (0)	124 (100)	4 (3)	21 (13)	47 (40)
Government Others	1 (5)	123 (95)	29 (17)	57 (42)	35 (31)
Private Others	1 (4)	123 (96)	0 (0)	1 (0)	0 (0)

Note : Distance A : Less than 5 km; B : Between 5-10 km; C : 10+ km.; Source : Data Analysis is based on 2011 Census.

DISCLAIMER

The Terms of Use and Disclaimer of Datanet India Private Limited (hereinafter referred to as "Datanet") for use of this analysis report of **Shiggaon Assembly Constituency (Shiggaon Vidhan Sabha)** :-

1. **Assembly Factbook™** is a Registered Trade Mark owned by Datanet.
2. All the maps are sketched and graphical representation only and have not been drawn to the scale and also not to represent the actual geographical area or boundary of the unit.
3. The data for the aforesaid analysis is based on authentic sources and has been culled from the various publications of Census, CSO and NSSO for district and block level data, various central and state government departments, Central & State Elections Commissions and the concerned Returning Officers' releases, Electoral Rolls, Election results and allied publications, internal assessment, surveys, estimates and analysis. Therefore, certain adjustment of data at micro level may have been done to arrive closer to the macro data.
4. Data have been provided on an "As Is" and "As AVAILABLE" basis
5. The colours shown in the maps or diagram and charts of a particular party, alliance or AC are indicative and do not represent them.
6. This publication which includes maps, sheets, graphs and data would be the property under copyright of Datanet only. The user may use these for its internal study, analysis and research purposes. It's public display, re-selling or any commercial uses by the user are not allowed.
7. Datanet has taken due care and caution in compilation and processing of data and allied information, but does not guarantee the accuracy, adequacy or completeness of any information/analysis and will be not responsible for any errors or omissions or for the results obtained from the use of such information/analysis.
8. All the contents for the publication have been culled from various authentic sources and Datanet reasonably believes such sources to be reliable, but does not make any representations, express or implied as to the accuracy or fitness of use of such information. The information or contents of the information/analysis do not constitute advice and should not be relied upon in making (or refraining from making) any decision. Any reliance placed upon the information provided by Datanet is the sole responsibility and strictly at the user's risk.
9. In no event will Datanet be liable for any damages (including, without limitation, damages for loss of business projects, or loss of profits) arising in contract, tort or otherwise from the use of or inability to use any of its contents, or from any action taken (or refrained from being taken) as a result of using the analysis or any of its contents. Datanet its directors, owners, editors, officials, employees, distributor and agents or any associate will not be liable for any errors in the information contained or any consequences arising from the use of the contents of the provided information/analysis.
10. If any provision of these terms and conditions is held invalid or illegal or unenforceable for any reason by any court of competent jurisdiction, such provision shall be severed and the remainder of provisions of the terms and conditions shall continue in full force and effect as if the Term of Use had been executed with the invalid, illegal or unenforceable provision eliminated.
11. If there are any discrepancies in the information provided, please bring it to attention of Datanet for suitable rectification measures.

Buy Online This Complete Book At
Datanet India eBooks Store

www.indiastatpublications.com

or go directly at

[http://www.indiastatpublications.com/
Assembly_factbook/Karnataka/Dharwad/ Shiggaon](http://www.indiastatpublications.com/Assembly_factbook/Karnataka/Dharwad/Shiggaon)

 **indiastat**elections

ISBN : 978-93-5802-092-2



9 789358 020922