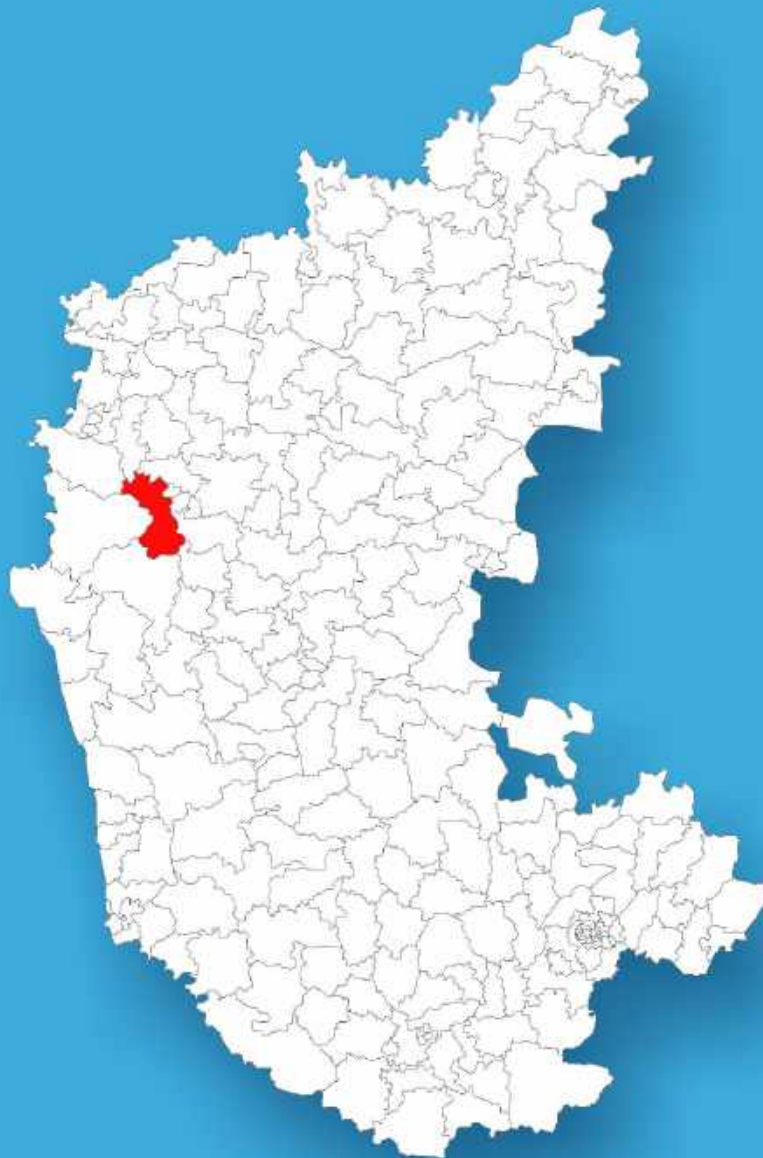




Karnataka

# Assembly Factbook™

Kalghatgi Assembly Constituency



Key Electoral Data of Kalghatgi  
Assembly Constituency (Vidhan Sabha)

Karnataka

# Assembly Factbook™

Kalghatgi Assembly Constituency



Kalghatgi Vidhan Sabha

**Editor & Director**

Dr. R.K. Thukral

**Research Editor**

Dr. Shafeeq Rahman

**Compiled, Researched and Published by  
Datanet India Pvt. Ltd.**

D-100, 1st Floor,

Okhla Industrial Area, Phase-I,

New Delhi- 110020.

Ph.: 91-11- 43580781-84

Email : support@indiastatpublications.com

Website : <http://www.indiastatelections.com>

**Online Book Store :**

[www.indiastatpublications.com](http://www.indiastatpublications.com)

**Report No. :** AFB/KA-075-0125

**ISBN :** 978-93-5802-068-7

**First Edition :** January, 2018

**Eighth Updated Edition :** January, 2025

**Price :** Rs.11500/-

US\$ 310

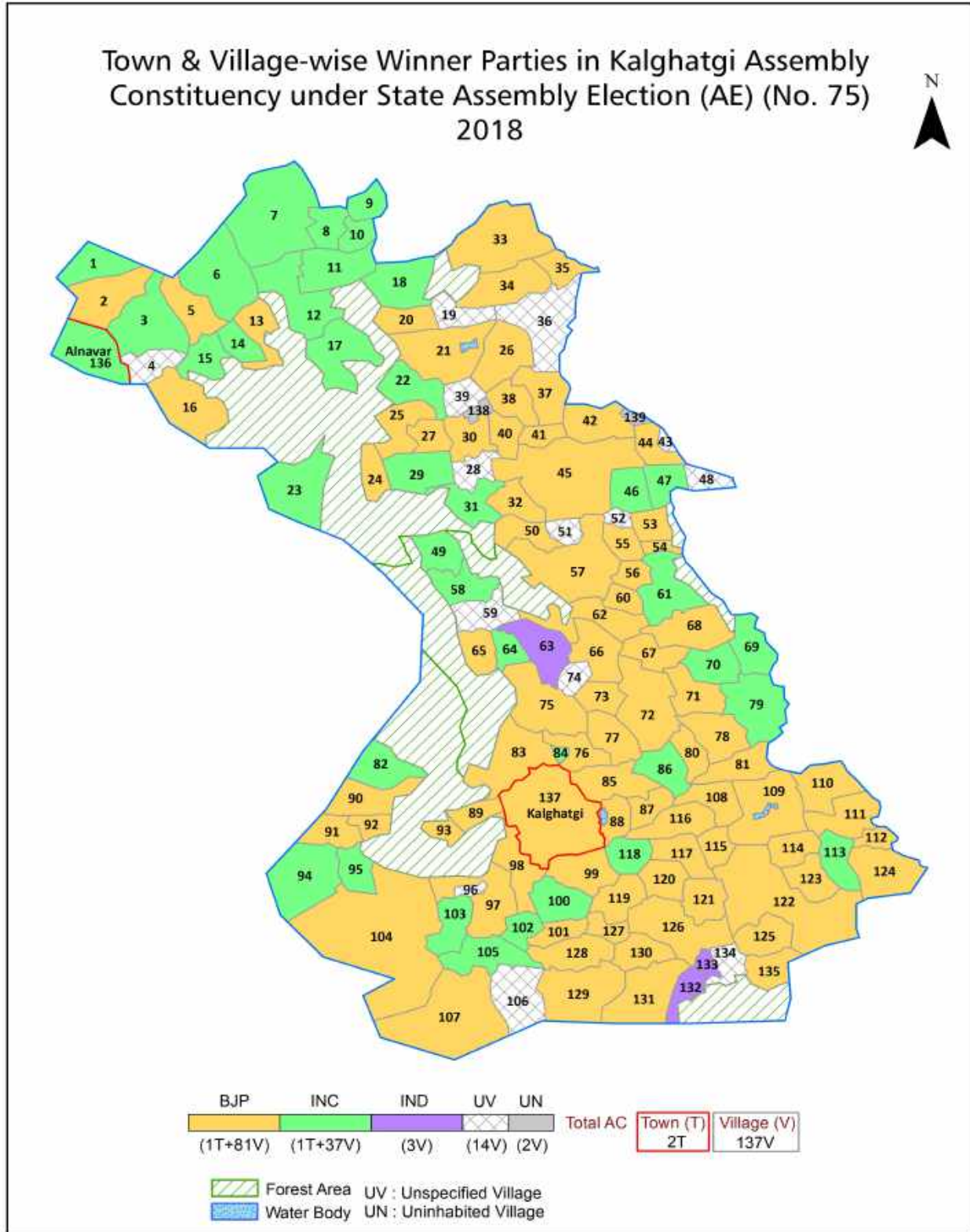
**© Datanet India Pvt. Ltd.**

All rights reserved. No part of this book may be reproduced, stored in a retrieval system or transmitted in any form or by any means, mechanical photocopying, photographing, scanning, recording or otherwise without the prior written permission of the publisher. Please refer to Disclaimer at page no. 211 for the use of this publication.

Printed in India

No.	Particulars	Page No.
	<b>Introduction</b>	
1	Assembly Constituency - (Vidhan Sabha) at a Glance   Features of Assembly as per Delimitation Commission of India (2008)	1-2
	<b>Location and Political Maps</b>	
2	Location Map   Boundaries of Assembly Constituency - (Vidhan Sabha) in District   Boundaries of Assembly Constituency under Parliamentary Constituency - (Lok Sabha)   Town & Village-wise Winner Parties- 2024, 2023, 2019, 2018, 2014, 2013 and 2009	3-11
	<b>Administrative Setup (2011)</b>	
3	District   Sub-district   Towns   Villages   Inhabited Villages   Uninhabited Villages   Village Panchayat   Intermediate Panchayat	12-19
	<b>Demographics (2011)</b>	
4	Population   Households   Rural/Urban Population   Towns and Villages by Population Size   Sex Ratio (Total & 0-6 Years)   Religious Population   Social Population   Literacy Rate	20-21
	<b>Electoral Features</b>	
5	Important Dates of Last Elections Held   Electors by Gender   Service Electors   Voters   Voters Turnout   Polling Stations & Average Number of Electors per Polling Station   Electors by Age Group   Present Elected Representatives	22-27
	<b>Historical Summary Election Results</b>	
6	Vote Share of Major Parties   Winning Margin (Number & Percentage)   Polarity of Parties   Summary Result of Assembly Segment of Parliamentary Elections 2024, 2019, 2014, 2009, 2004 and 1999   Summary Result of Assembly Elections 2023, 2018, 2013, 2008, 2004, 1999, 1994, 1989, 1985, 1983, 1978, 1972, 1967, 1962 and 1957	28-51
	<b>Polling Station Level Election Results</b>	
7	Name and Number of Polling Station 2024, 2023, 2019, 2018, 2014, 2013 and 2009   Polling Station-wise Electors, Voters & Voters Turnout 2024, 2023, 2019, 2018, 2014, 2013 and 2009   Polling Station wise Elections Results 2024, 2023, 2019, 2018, 2014, 2013 and 2009	52-191
	<b>Share of Assembly Constituency</b>	
8	Share of Assembly Constituency - (Vidhan Sabha) in State, District and Parliamentary Constituency - (Lok Sabha)	192
	<b>Socio-Economic Amenities (2011)</b>	
9	Access to Administrative Units   Agricultural, Manufacturing and Industrial Commodities   Demographic Indicators   Education   Health & Manpower   Drinking Water Supply   Sanitation   Entertainment and Recreations Infrastructure   Power   Food Allocation Distribution and Marketing of Agriculture Commodities Infrastructure   Transport and Road Infrastructure   Communication   Banking and Financial Services   Land Use   Irrigation Source	194-208
10	<b>Abbreviation &amp; Sources</b>	209-210
11	<b>Disclaimer</b>	211

Location & Political Map



## Administrative Setup

### List of Village Panchayat & Intermediate Panchayat (Block) Name - 2011

Village Name	Village Panchayat Name	Intermediate Panchayat Name
Aladakatti	Tavargeri	Kalhatgi
Ambalikoppa	Halligeri	Dharwad
Amboli	Arwatagi	Dharwad
Aralihonda	Tavargeri	Kalhatgi
Aravatagi	Arwatagi	Dharwad
Arebasankoppa	Muttagi	Kalhatgi
Astakatti	Beeravalli	Kalhatgi
B.Shigigatti	Muttagi	Kalhatgi
Baad	Nigadi	Dharwad
Bagadageri	Ganjigatti	Kalhatgi
Balageri	Benachi	Dharwad
Bammigatti	Bammigatti	Kalhatgi
Bangittigudihal	Kurankoppa	Kalhatgi
Basavarsikoppa	G. Basavankoppa	Kalhatgi
Beeravalli	Beeravalli	Kalhatgi
Begur	Begur	Kalhatgi
Belavantra	Belavantar	Kalhatgi
Benachi	Benachi	Dharwad
Bendalgatti	Beeravalli	Kalhatgi
Benkankatti	Nigadi	Dharwad
Bhogenagarkoppa	Ganjigatti	Kalhatgi
Bisaralli	Begur	Kalhatgi
Bommarsikoppa	-	Dharwad
Bullanaikanahulikatti	Guddad Hulikatti	Kalhatgi
Chalamatti	Ugginakeri	Kalhatgi
Chikkamalligwad	Kyarkoppa	Dharwad
Daddikamalapur	Mandihal	Dharwad
Dasanur	Devalingekoppa	Kalhatgi
Dastikoppa	Dastikoppa	Kalhatgi

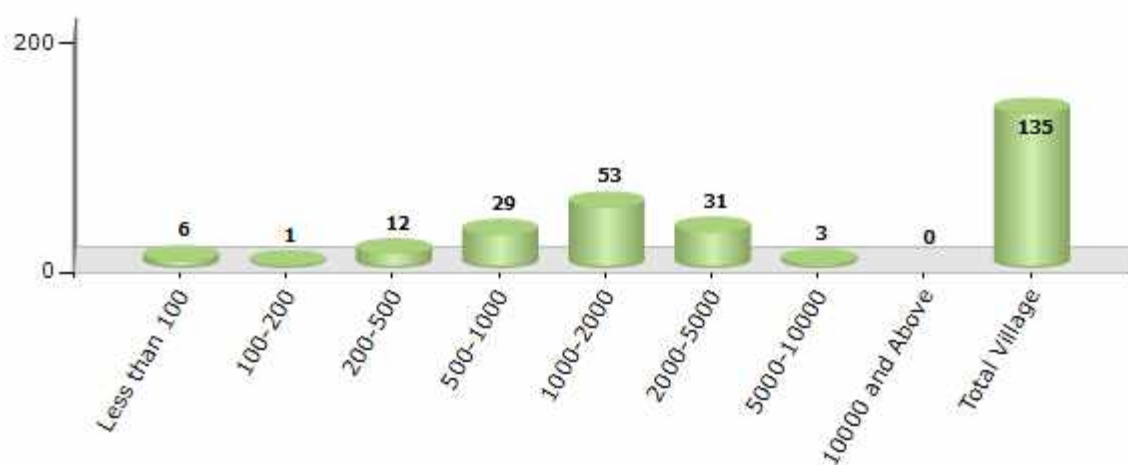
Contd....

## Demographic

### Number of Villages by Population Size - 2011

Less than 100	100-200	200-500	500-1000	1000-2000	2000-5000	5000-10000	10000 and Above	Total Village
6	1	12	29	53	31	3	0	135

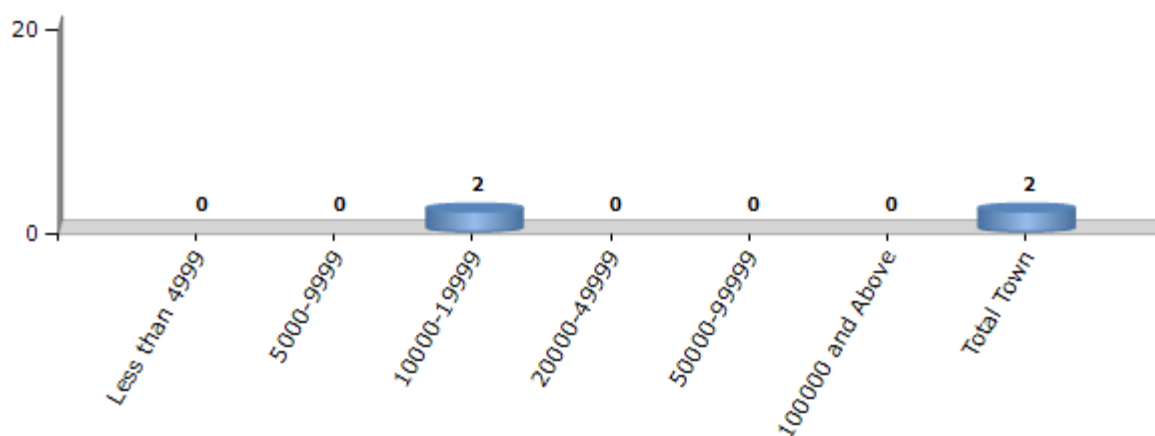
Number of Villages by Population Size - 2011



### Number of Towns by Population Size - 2011

Less than 4999	5000-9999	10000-19999	20000-49999	50000-99999	100000 and Above	Total Town
0	0	2	0	0	0	2

Number of Towns by Population Size - 2011

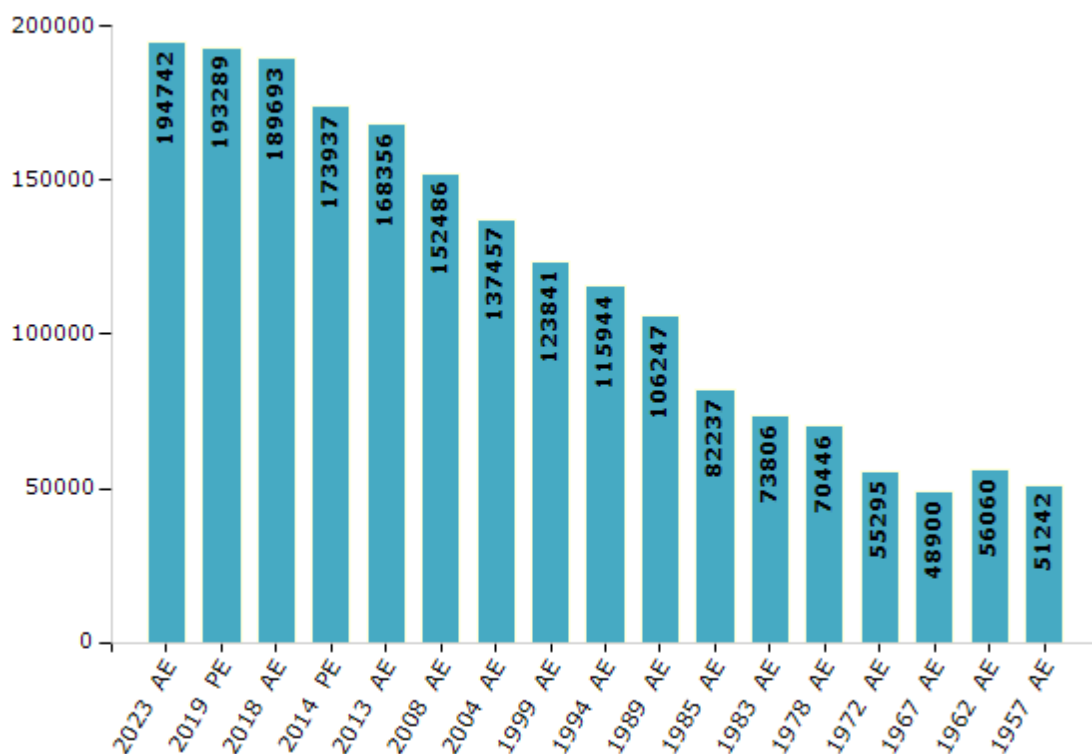


## Electoral Features

### Electors by Male & Female

Year	Male	Female	Others	Total	Year	Male	Female	Others	Total
2023 AE	100426	94309	7	194742	1999 AE	64067	59774	-	123841
2019 PE	99803	93479	7	193289	1994 AE	60161	55783	-	115944
2018 AE	98293	91392	8	189693	1989 AE	56041	50206	-	106247
2014 PE	90389	83541	7	173937	1985 AE	42269	39968	-	82237
2013 AE	87642	80708	6	168356	1983 AE	36950	36856	-	73806
2009 PE	-	-	-	-	1978 AE	36201	34245	-	70446
2008 AE	78855	73631	-	152486	1972 AE	29093	26202	-	55295
2004 PE	-	-	-	-	1967 AE	-	-	-	48900
2004 AE	71190	66267	-	137457	1962 AE	-	-	-	56060
1999 PE	-	-	-	-	1957 AE	-	-	-	51242

Number of Electors



Note : AE : Assembly Election, PE : Assembly Segment of Parliamentary Election



## Historical Summary Election Results

### Summary Result of Assembly Election - 2018

Candidate Name	Party	Votes	Votes %
C M Nimbannavar	BJP	83267	54.82
Santosh S Lad	INC	57270	37.7
Raju R Kalaghatagi	IND	4898	3.22
Ambadagatti Shivanand Rudrappa	JD(S)	1174	0.77
Inayatulla Maktumhusen Tolagi	BBKD	710	0.47
Shankar Ningappa Huddar	IND	683	0.45
Babajan Imamsab Tadkod	IND	453	0.3
Shrinivas C K Kondayya Vemu	IND	402	0.26
Rajesab Moulasab Daragad	IND	331	0.22
Kulakarni Suvarna Govindroa	JANSAMAP	294	0.19
Mahaboobsab (Peera) Madarasab Makanadar	IND	260	0.17
Irappa Somappa Kale	SHS	244	0.16
Basappa Ramappa Aiholli	AIMEP	197	0.13
Shankar Sangappa Rottigawad	KJP	175	0.12
Veerupakshi Basavantappa Badiger	SJPA	104	0.07
	NOTA	1440	0.95

## Polling Station Level Election Results

### Number and Name of Polling Stations (PS) (2023)

Number of Polling Stations	Name of Polling Stations	Number of Polling Stations	Name of Polling Stations
1	Dharwad Zilla Panchayat Senior Kannada Primary Boys School Hoolikeri	22	Government Senior Primary Kannada Boys School (Southern Part) Room No 3 Chickamalligawad
2	Dharwad Zilla Panchayat Senior Primary Kannada Boys School Room No. 1 Kadabagatti	23	Government Kannada Senior Primary Boys' School (North Part) Chikkamalligawad
3	Dharwad Zilla Panchayat Senior Primary Kannada Boys School Room No. 3 Kadabagatti	24	Govt Senior Primary School Dpep Mugada
4	Dharwad District Panchayat Senior Primary Kannada Boys School Hindsageri	25	Dharwad Zilla Panchayat Senior Primary School Mandihala
5	Dharwad District Panchayat Senior Primary Kannada Boys School Kogilageri	26	Dharwad Zilla Panchayat Kannada Boys' School, Uttar Bhag, Mugada
6	Govt Senior Primary School Kumbarakoppa Kone No 1	27	Dharwad Zilla Panchayat Kannada Boys School, South Side, Mugada
7	Govt Senior Primary School Kumbarakoppa Room No 3	28	Gram Panchayat Office New Building Not Completed
8	Government Senior Primary School Durgadkeri	29	Dharwad Zilla Panchayat Senior Primary Kannada School Room No 1 Honnapur
9	Government Senior Primary School New Building Kallapura	30	Dharwad Zilla Panchayat Senior Primary Kannada School Room No 2 Honnapur
10	Govt Junior Primary School Hoswala	31	Government Junior Primary Kannada School Aravatagi
11	Govt Senior Primary School Veerapura	32	Govt Senior Primary School Amboli
12	Government Senior Primary School Room No. 1 Ramapura	33	Dharwad Zilla Panchayat Junior Primary School (North Part) Room No 1 Dhori
13	Government Senior Primary School Room No 3 Ramapura	34	Dharwad Zilla Panchayat Junior Primary School (North Part) Room No 3 Dhori
14	Government Senior Primary Kannada Boys School Kambarganavi	35	Govt Senior Primary Maratha Boys School Room No 2 Nehru Nagar Alnavar
15	Prabhudeva High School Dharwad Goa Road Honnapura	36	Govt Senior Primary Maratha Boys School Room No 3 Nehru Nagar Alnavar
16	Dharwad Zilla Panchayat Govt Senior Primary School Varavanagalavi	37	Government Senior Primary School No 2 Alnavar Room No 1 New Building West Side Lake School Alnavar
17	Government Senior Primary Boys School (North Part) Room No 1 Mummigatti	38	Govt Prauda School Rs No 2 South Side (Lake School) Alnavara
18	Senior Primary Boys School (North Part) Room No 3 Mummigatti	39	Smt Annapoorna Chandrasekharaiah Hiremath English Medium High School (Room No 8) North Part (Hiremath English Medium School) Alnavara
19	Senior Primary Boys School Room No. 1 (South Side) Mummigatti	40	Smt Annapoorna Chandrasekharaiah Hiremath English Medium High School (Room No 6) West Wing (Hiremath English Medium School) Alnavara
20	Senior Primary Boys School Room No. 2 (South Side) Mummigatti	41	Smt Annapoorna Chandrasekharaiah Hiremath English Medium High School (Room No 4) West Wing (Hiremath English Medium School) Alnavara
21	Government Senior Primary Kannada Boys School (Southern Part) Room No 1 Chickamalligawad	42	Smt Annapoorna Chandrasekharaiah Hiremath English Medium High School (Room No 4) North Side (Hiremath English Medium School) Alnavara

Contd....

## Polling Station Level Election Results

### Polling Station-wise Votes Secured by Overall Top Five Parties in Kalghatgi Assembly in Assembly Election (AE) under Dharwad Parliamentary Constituency in Karnataka (2023)

Number of Polling Station	Winner - Santosh. S.Lad (INC)	Runner-up - Chabbi Nagaraj (BJP)	3rd - Veerappa Basappa Sheegigatti (JD(S))	4th - Basavaraj Dodamani (IND)	5th - Chandra Shekhar. S.Mathad (KRS)	NOTA	Other	Total Votes Secured
36	286	201	0	0	1	1	5	494
37	420	257	7	1	1	5	5	696
38	405	192	4	1	0	3	2	607
39	409	336	4	2	0	4	8	763
40	381	266	3	1	2	4	1	658
41	414	244	1	0	3	6	3	671
42	384	261	2	1	3	1	0	652
43	429	169	1	4	0	4	3	610
44	319	308	1	1	4	4	10	647
45	448	335	3	1	2	6	4	799
46	375	342	0	0	1	4	4	726
47	297	309	4	0	0	2	2	614
48	416	160	4	4	3	6	3	596
49	305	209	0	3	3	1	1	522
50	419	316	2	5	4	0	5	751
51	421	322	2	4	2	8	9	768
52	609	486	1	5	3	11	10	1125
53	305	108	3	2	2	4	5	429
54	385	160	1	6	3	1	4	560
55	196	132	0	1	0	1	0	330
56	341	441	2	1	1	5	8	799
57	377	444	4	1	2	3	6	837
58	431	421	2	3	2	4	5	868
59	351	263	2	1	1	5	9	632
60	464	473	2	2	1	4	17	963
61	152	221	5	5	5	6	37	431
62	481	380	6	2	7	5	16	897
63	503	436	6	2	5	7	14	973
64	359	415	1	2	1	5	1	784
65	384	290	0	0	2	4	9	689
66	384	532	3	3	2	5	15	944
67	243	567	8	2	2	11	12	845
68	510	430	0	3	3	8	9	963
69	505	520	2	2	6	4	3	1042
70	353	350	7	1	2	2	9	724

Contd....

## Polling Station Level Election Results

### Winner, Runner-up and 3rd Party Position & Winning Margin According to Polling Stations in Kalghatgi Assembly in Assembly Election (AE) under Dharwad Parliamentary Constituency in Karnataka (2023)

Polling Station Number	Winner Party	Winner Votes (%)	Runner-up Party	Runner-up Votes (%)	Winning Margin Votes (%)	Third Party	Third Party Votes (%)	Other Votes (%)
71	INC	405 (65.32)	BJP	194 (31.29)	211 (34.03)	KRS	8 (1.29)	13 (2.1)
72	INC	292 (61.22)	BJP	182 (38.16)	110 (23.06)	IND (BD)	1 (0.21)	2 (0.42)
73	BJP	444 (60.82)	INC	266 (36.44)	178 (24.38)	KRS	6 (0.82)	14 (1.92)
74	BJP	394 (61.28)	INC	229 (35.61)	165 (25.67)	IND (SNH)	3 (0.47)	17 (2.64)
75	INC	488 (50.83)	BJP	447 (46.56)	41 (4.27)	JD(S)	3 (0.31)	22 (2.29)
76	BJP	442 (49.83)	INC	416 (46.9)	26 (2.93)	KRS	10 (1.13)	19 (2.14)
77	INC	541 (71)	BJP	201 (26.38)	340 (44.62)	JD(S)	5 (0.66)	15 (1.97)
78	INC	656 (61.31)	BJP	386 (36.07)	270 (25.24)	IND (BD)	10 (0.93)	18 (1.68)
79	INC	501 (65.83)	BJP	253 (33.25)	248 (32.58)	IND (SNH)	1 (0.13)	6 (0.79)
80	BJP	567 (53.74)	INC	429 (40.66)	138 (13.08)	IND (SNH)	7 (0.66)	52 (4.93)
81	INC	269 (69.15)	BJP	104 (26.74)	165 (42.41)	JD(S)	2 (0.51)	14 (3.6)
82	INC	386 (55.3)	BJP	300 (42.98)	86 (12.32)	JD(S)	3 (0.43)	9 (1.29)
83	INC	340 (54.23)	BJP	268 (42.74)	72 (11.49)	KRS	6 (0.96)	13 (2.07)
84	INC	567 (77.56)	BJP	143 (19.56)	424 (58)	KRS	7 (0.96)	14 (1.92)
85	INC	293 (50.78)	BJP	272 (47.14)	21 (3.64)	IND (BD)	2 (0.35)	10 (1.73)
86	INC	450 (64.19)	BJP	228 (32.52)	222 (31.67)	KRS	4 (0.57)	19 (2.71)
87	INC	472 (60.2)	BJP	272 (34.69)	200 (25.51)	IND (SNH)	5 (0.64)	35 (4.46)
88	INC	246 (50.41)	BJP	229 (46.93)	17 (3.48)	JD(S)	4 (0.82)	9 (1.84)
89	INC	512 (60.24)	BJP	295 (34.71)	217 (25.53)	JD(S)	5 (0.59)	38 (4.47)
90	INC	325 (53.1)	BJP	272 (44.44)	53 (8.66)	JD(S)	4 (0.65)	11 (1.8)
91	BJP	346 (53.31)	INC	294 (45.3)	52 (8.01)	AAP	4 (0.62)	5 (0.77)
92	BJP	456 (66.09)	INC	219 (31.74)	237 (34.35)	UPJP	3 (0.43)	12 (1.74)
93	BJP	369 (59.71)	INC	238 (38.51)	131 (21.2)	IND (BD)	2 (0.32)	9 (1.46)
94	BJP	336 (51.3)	INC	304 (46.41)	32 (4.89)	KRS	2 (0.31)	13 (1.98)
95	INC	362 (59.44)	BJP	230 (37.77)	132 (21.67)	KRS	4 (0.66)	13 (2.13)
96	BJP	310 (48.51)	INC	309 (48.36)	1 (0.15)	JD(S)	6 (0.94)	14 (2.19)
97	INC	381 (57.99)	BJP	262 (39.88)	119 (18.11)	IND (SNH)	4 (0.61)	10 (1.52)
98	INC	390 (54.93)	BJP	305 (42.96)	85 (11.97)	KRS	5 (0.7)	10 (1.41)
99	BJP	328 (52.15)	INC	288 (45.79)	40 (6.36)	JD(S)	4 (0.64)	9 (1.43)
100	BJP	451 (72.39)	INC	162 (26)	289 (46.39)	JD(S)	5 (0.8)	5 (0.8)
101	INC	322 (54.67)	BJP	250 (42.44)	72 (12.23)	JD(S)	5 (0.85)	12 (2.04)
102	INC	341 (63.38)	BJP	181 (33.64)	160 (29.74)	KRS	4 (0.74)	12 (2.23)
103	INC	323 (52.01)	BJP	290 (46.7)	33 (5.31)	JD(S)	3 (0.48)	5 (0.81)
104	INC	326 (49.92)	BJP	311 (47.63)	15 (2.29)	AAP	3 (0.46)	13 (1.99)
105	INC	563 (64.79)	BJP	286 (32.91)	277 (31.88)	KRS	4 (0.46)	16 (1.84)

Contd....

## Socio-Economic Amenities - Rural

### Access to Education Facilities

Particulars	Number of Village (% of Population)				
	Available	Not Available	If Not Available (Distance of Nearest Facility)		
			A	B	C
Govt. Primary School	122 (96)	13 (4)	4 (0)	8 (3)	0 (0)
Private Primary School	5 (10)	130 (90)	0 (0)	1 (1)	0 (0)
Govt. Middle School	106 (93)	29 (7)	12 (3)	17 (4)	0 (0)
Private Middle School	4 (9)	131 (91)	0 (0)	0 (0)	0 (0)
Govt. Secondary School	35 (44)	100 (56)	41 (24)	47 (23)	8 (4)
Private Secondary School	4 (4)	131 (96)	2 (2)	0 (0)	0 (0)
Govt. Senior Secondary School	4 (7)	131 (93)	10 (8)	47 (35)	70 (48)
Private Senior Secondary School	0 (0)	135 (100)	0 (0)	4 (2)	0 (0)
Govt. Arts and Science Degree College	0 (0)	135 (100)	13 (10)	40 (30)	70 (49)
Private Arts and Science Degree College	0 (0)	135 (100)	0 (0)	6 (6)	6 (5)
Govt. Engineering College	0 (0)	135 (100)	1 (2)	9 (9)	118 (84)
Private Engineering College	0 (0)	135 (100)	1 (1)	1 (0)	5 (3)
Govt. Medicine College	0 (0)	135 (100)	33 (27)	2 (3)	100 (70)
Private Medicine College	0 (0)	135 (100)	0 (0)	0 (0)	0 (0)
Govt. Management Institute	0 (0)	135 (100)	0 (0)	0 (0)	0 (0)
Private Management Institute	0 (0)	135 (100)	0 (0)	0 (0)	0 (0)
Govt. Polytechnic	0 (0)	135 (100)	10 (7)	33 (23)	69 (50)
Private Polytechnic	1 (2)	134 (98)	3 (2)	10 (9)	9 (7)
Govt. Vocational Training School/ITI	0 (0)	135 (100)	10 (7)	36 (27)	68 (48)
Private Vocational Training School/ITI	0 (0)	135 (100)	3 (2)	10 (9)	8 (7)
Govt. Non Formal Training Centre	0 (0)	135 (100)	6 (5)	30 (22)	75 (53)
Private Non Formal Training Centre	0 (0)	135 (100)	3 (2)	10 (9)	11 (9)
Govt. School For Disabled	1 (2)	134 (98)	1 (2)	5 (4)	106 (75)
Private School For Disabled	0 (0)	135 (100)	0 (0)	4 (4)	18 (12)
Government Others	1 (2)	134 (98)	1 (2)	5 (4)	108 (76)
Private Others	0 (0)	135 (100)	0 (0)	4 (4)	16 (11)

Note : Distance A : Less than 5 km; B : Between 5-10 km; C : 10+ km.; Source : Data Analysis is based on 2011 Census.

## DISCLAIMER

The Terms of Use and Disclaimer of Datanet India Private Limited (hereinafter referred to as "Datanet") for use of this analysis report of **Kalghatgi Assembly Constituency (Kalghatgi Vidhan Sabha) :-**

1. **Assembly Factbook™** is a Registered Trade Mark owned by Datanet.
2. All the maps are sketched and graphical representation only and have not been drawn to the scale and also not to represent the actual geographical area or boundary of the unit.
3. The data for the aforesaid analysis is based on authentic sources and has been culled from the various publications of Census, CSO and NSSO for district and block level data, various central and state government departments, Central & State Elections Commissions and the concerned Returning Officers' releases, Electoral Rolls, Election results and allied publications, internal assessment, surveys, estimates and analysis. Therefore, certain adjustment of data at micro level may have been done to arrive closer to the macro data.
4. Data have been provided on an "As Is" and "As AVAILABLE" basis
5. The colours shown in the maps or diagram and charts of a particular party, alliance or AC are indicative and do not represent them.
6. This publication which includes maps, sheets, graphs and data would be the property under copyright of Datanet only. The user may use these for its internal study, analysis and research purposes. It's public display, re-selling or any commercial uses by the user are not allowed.
7. Datanet has taken due care and caution in compilation and processing of data and allied information, but does not guarantee the accuracy, adequacy or completeness of any information/analysis and will be not responsible for any errors or omissions or for the results obtained from the use of such information/analysis.
8. All the contents for the publication have been culled from various authentic sources and Datanet reasonably believes such sources to be reliable, but does not make any representations, express or implied as to the accuracy or fitness of use of such information. The information or contents of the information/analysis do not constitute advice and should not be relied upon in making (or refraining from making) any decision. Any reliance placed upon the information provided by Datanet is the sole responsibility and strictly at the user's risk.
9. In no event will Datanet be liable for any damages (including, without limitation, damages for loss of business projects, or loss of profits) arising in contract, tort or otherwise from the use of or inability to use any of its contents, or from any action taken (or refrained from being taken) as a result of using the analysis or any of its contents. Datanet its directors, owners, editors, officials, employees, distributor and agents or any associate will not be liable for any errors in the information contained or any consequences arising from the use of the contents of the provided information/analysis.
10. If any provision of these terms and conditions is held invalid or illegal or unenforceable for any reason by any court of competent jurisdiction, such provision shall be severed and the remainder of provisions of the terms and conditions shall continue in full force and effect as if the Term of Use had been executed with the invalid, illegal or unenforceable provision eliminated.
11. If there are any discrepancies in the information provided, please bring it to attention of Datanet for suitable rectification measures.

**Buy Online This Complete Book At  
Datanet India eBooks Store**

[www.indiastatpublications.com](http://www.indiastatpublications.com)

or go directly at

[http://www.indiastatpublications.com/  
Assembly\\_factbook/Karnataka/Dharwad/ Kalghatgi](http://www.indiastatpublications.com/Assembly_factbook/Karnataka/Dharwad/Kalghatgi)

 **indiastat**elections

ISBN - 978-93-5802-068-7



9 789358 020687