



Karnataka

Assembly Factbook™

Hubli-Dharwad-West Assembly Constituency




Key Electoral Data of Hubli-Dharwad-West
Assembly Constituency (Vidhan Sabha)

Karnataka

Assembly Factbook™

Hubli-Dharwad-West Assembly Constituency



Hubli-Dharwad-West Vidhan Sabha

Editor & Director

Dr. R.K. Thukral

Research Editor

Dr. Shafeeq Rahman

Compiled, Researched and Published by Datanet India Pvt. Ltd.

D-100, 1st Floor,

Okhla Industrial Area, Phase-I,

New Delhi- 110020.

Ph.: 91-11- 43580781-84

Email : support@indiastatpublications.com

Website : <http://www.indiastatelections.com>

Online Book Store :

www.indiastatpublications.com

Report No. : AFB/KA-074-0125

ISBN : 978-93-5802-064-9

First Edition : January, 2018

Eighth Updated Edition : January, 2025

Price : Rs.11500/-

US\$ 310

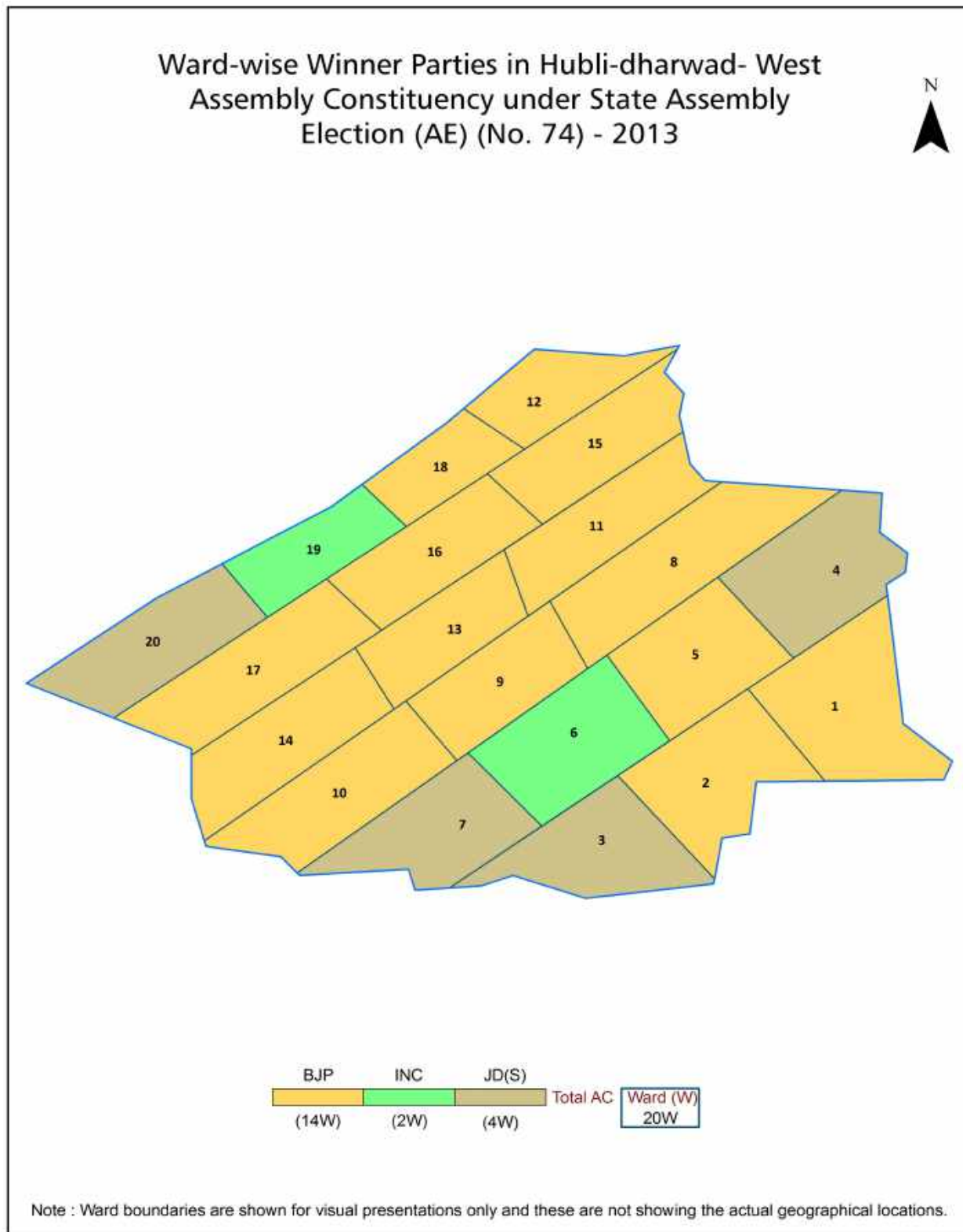
© Datanet India Pvt. Ltd.

All rights reserved. No part of this book may be reproduced, stored in a retrieval system or transmitted in any form or by any means, mechanical photocopying, photographing, scanning, recording or otherwise without the prior written permission of the publisher. Please refer to Disclaimer at page no. 189 for the use of this publication.

Printed in India

No.	Particulars	Page No.
	Introduction	
1	Assembly Constituency - (Vidhan Sabha) at a Glance Features of Assembly as per Delimitation Commission of India (2008)	1-2
	Location and Political Maps	
2	Location Map Boundaries of Assembly Constituency - (Vidhan Sabha) in District Boundaries of Assembly Constituency under Parliamentary Constituency - (Lok Sabha) Ward-wise Winner Parties- 2024, 2023, 2019, 2018, 2014, 2013 and 2009	3-11
	Administrative Setup (2011)	
3	District Sub-district Towns Villages Inhabited Villages Uninhabited Villages Village Panchayat Intermediate Panchayat	12
	Demographics (2011)	
4	Population Households Rural/Urban Population Ward by Population Size Sex Ratio (Total & 0-6 Years) Religious Population Social Population Literacy Rate	13-14
	Electoral Features	
5	Important Dates of Last Elections Held Electors by Gender Service Electors Voters Voters Turnout Polling Stations & Average Number of Electors per Polling Station Electors by Age Group Present Elected Representatives	15-20
	Historical Summary Election Results	
6	Vote Share of Major Parties Winning Margin (Number & Percentage) Polarity of Parties Summary Result of Assembly Segment of Parliamentary Elections 2024, 2019, 2014 and 2009 Summary Result of Assembly Elections 2023, 2018, 2013 and 2008	21-31
	Polling Station Level Election Results	
7	Name and Number of Polling Station 2024, 2023, 2019, 2018, 2014, 2013 and 2009 Polling Station-wise Electors, Voters & Voters Turnout 2024, 2023, 2019, 2018, 2014, 2013 and 2009 Polling Station wise Elections Results 2024, 2023, 2019, 2018, 2014, 2013 and 2009	32-183
	Share of Assembly Constituency	
8	Share of Assembly Constituency - (Vidhan Sabha) in State, District and Parliamentary Constituency - (Lok Sabha)	184
9	Abbreviation & Sources	187-188
10	Disclaimer	189

Location & Political Map

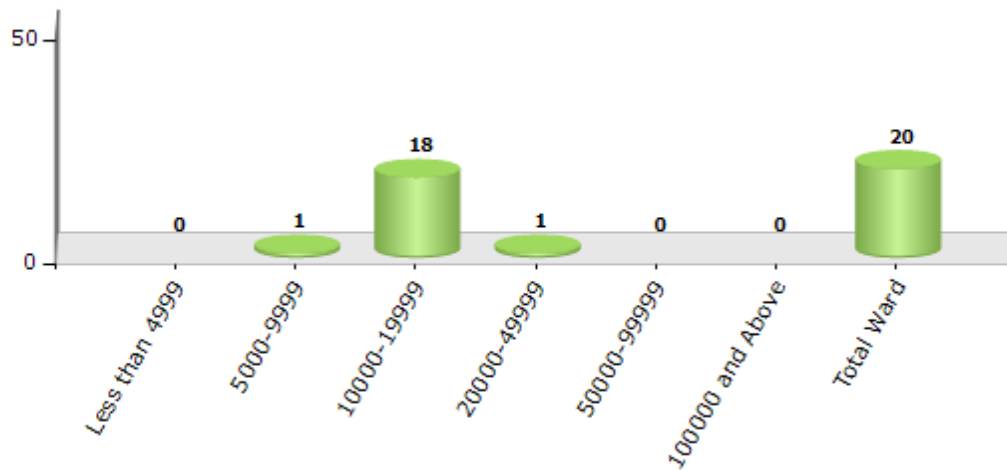


Demographics

Number of Ward by Population Size - 2011

Less than 4999	5000-9999	10000-19999	20000-49999	50000-99999	100000 and Above	Total Ward
0	1	18	1	0	0	20

Number of Ward by Population Size - 2011

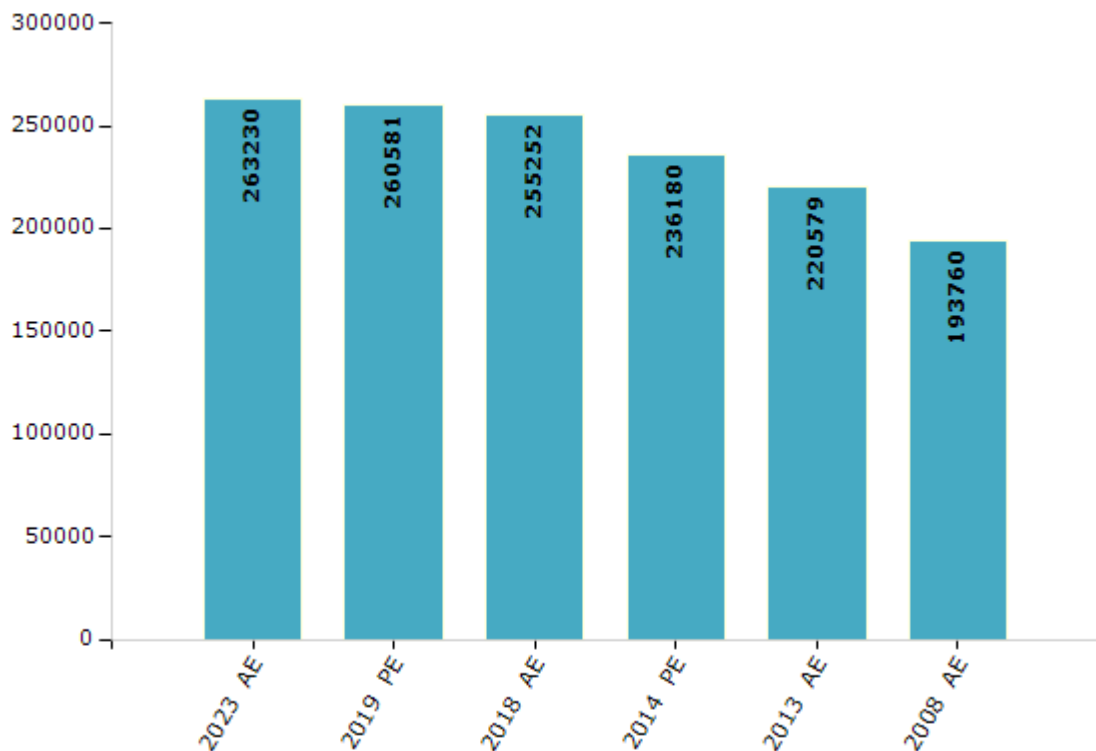


Electoral Features

Electors by Male & Female

Year	Male	Female	Others	Total	Year	Male	Female	Others	Total
2023 AE	129766	133460	4	263230	1999 AE	-	-	-	-
2019 PE	129614	130943	24	260581	1994 AE	-	-	-	-
2018 AE	127344	127881	27	255252	1989 AE	-	-	-	-
2014 PE	118718	117436	26	236180	1985 AE	-	-	-	-
2013 AE	111033	109531	15	220579	1983 AE	-	-	-	-
2009 PE	-	-	-	-	1978 AE	-	-	-	-
2008 AE	97799	95961	-	193760	1972 AE	-	-	-	-
2004 PE	-	-	-	-	1967 AE	-	-	-	-
2004 AE	-	-	-	-	1962 AE	-	-	-	-
1999 PE	-	-	-	-	1957 AE	-	-	-	-

Number of Electors

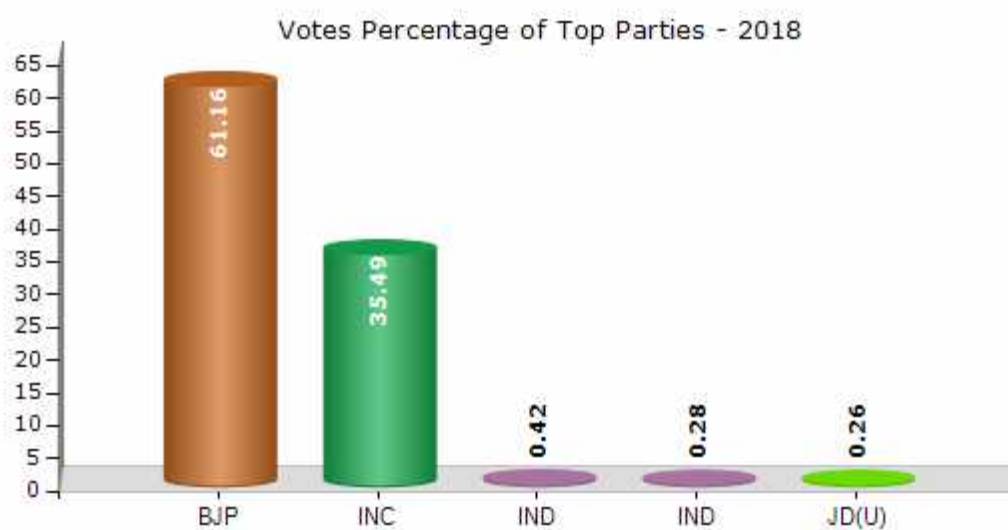


Note : AE : Assembly Election, PE : Assembly Segment of Parliamentary Election

Historical Summary Election Results

Summary Result of Assembly Election - 2018

Candidate Name	Party	Votes	Votes %
Arvind Bellad	BJP	96462	61.16
Mohammad Ismail Tamatgar	INC	55975	35.49
Maktumhuseni Sogalad	IND	670	0.42
Rama Ranganath Kulkarni	IND	441	0.28
Javeedahamed Belgaumkar	JD(U)	414	0.26
Irappa K. Emmi	NCP	389	0.25
Nagaraj C Badiger	IND	281	0.18
Latha Nethaji Terdal	AIMEP	279	0.18
Chandrashekhar Anemath	IND	243	0.15
Manjunath S. Halagalimath	KPJP	193	0.12
Vinod Ghodke	PBI	114	0.07
Mannari Vadiraj	AINHCP	108	0.07
Raju Kamble	AMKP	107	0.07
Revanshiddappa Basavaraj Talawar	JAHP	90	0.06
	NOTA	1962	1.24



Polling Station Level Election Results

Number and Name of Polling Stations (PS) (2023)

Number of Polling Stations	Name of Polling Stations	Number of Polling Stations	Name of Polling Stations
1	Government Junior Primary School Room No.1 New Building Goa Road Kelageri	22	Smt. Kamalabai Kabbur Girls' High School Rs No. 2. Kondawada Road
2	Government Senior Kannada Primary School, Room No. 1, New Building, Goa Road, Kelageri	23	Bharat High School Room No-1, Vijaya Road
3	Government Junior Primary School Room No.2 New Building Goa Road, Kelageri	24	Government Kannada Primary School No.7.(Front Building) Manakilla Vijaya Road Dharwad
4	Hu Dha Ma Palike Building Room No.1, Santiniketan Nagar Kelageri Road	25	Government Kannada Primary School No.7.(Back Building) 5Th Class Manakilla Vijaya Road Dharwad
5	Hu Dha Ma Pa Building Room No. 2, Shantiniketan Nagar, Kelageri Road	26	Government Kannada Primary School No.7 Rear Building Manakilla Mochigalli Dharwad.
6	Dr. D.Ra. Bendre Bhavan Next Room, Sadhankeri Dharwad	27	Government Senior Kannada Primary School No.8, Old Taluk Office Oni, Room No. 1. Dharwad
7	Sadhanakeri, The Back Room Of Dr. Da Ra Bendre Bhavan	28	Government Senior Kannada Primary School No.8, Old Taluk Office Oni, Room No. 2. Dharwad
8	Lionsa Education Lionsa School 5Th Cross 3Rd Main Road, Narayanapur	29	Government Kannada Primary School (Left Room) Azadha Park Road Tcw
9	Near Samudhay Bhavan Laxmigudi, Narayanapur Dharwad	30	Government Kannada Primary School (Right Side Room) Azadha Park Road Tcw
10	Cooperative Training Center (West Room), Deshpande Layout, Narayanapur.	31	Government Urdu Primary School No.7. Rasulpur Oni
11	Cooperative Training Center (East Side Room), Deshpande Layout Narayanapur	32	Government Kannada Boys Central School Room No. 3, Panchakacheri Oni
12	Cooperative Training Center (Central Room) Deshpande Layout, Narayanpur Dharwad	33	Government Kannada Senior Primary School Room No. 5, Panchkacheri Oni. Dharwad
13	Office Of Assistant Director Of Land Records Left Room, Haliala Road Dharwad	34	Government Kannada Boys Central School Room No. 2. Panchakacheri Oni.
14	Land Records Right Side Office Room Right Side Old Road	35	Government Kannada Boys Central School Room No. 1, Panchkacheri Oni. Dharwad
15	Presentation Conventa High School Room No 03 Belgaum Road Dharwad	36	Government Model Urdu Senior Primary School Room No-3, New Building Shilavantara Oni Dharwad
16	Presentation Conventa Primary School East Room Belgaum Road.	37	Government Model Urdu Girls Central School Room No.1 Shilavantara Oni
17	Presentation Girls High School Room No.2 Belgaum Road	38	Government Model Urdu Central School For Girls, East Room No. 2, Shilavantara Oni, Dharwad
18	Prjanteshana Conventa Primary School Room No.3.Belgaum Road Dharwad	39	Government Urdu Higher Primary School, Madaramadi Dharwad
19	Buddarakita High School (Ambedkar Building) Marathagalli Road	40	Govt Urdu Boys Central School No-6, Room No 8 Madaramaddi Dharwad
20	Rls High School, Sabha Bhavan.	41	Government Urdu Senior Primary School No-6, Room No 01 Kakargalli Dharwad
21	Smt Kamalabai Kabbur Girls High School Room No-1 Kondawada Road.	42	Government Urdu Primary School No 6, West Side Room 04 Laina Bazaar Kakagaralli Dharwad

Contd....

Polling Station Level Election Results

Polling Station-wise Votes Secured by Overall Top Five Parties in Hubli-Dharwad-West Assembly in Assembly Election (AE) under Dharwad Parliamentary Constituency in Karnataka (2023)

Number of Polling Station	Winner - Arvind Bellad (BJP)	Runner-up - Deepak Chinchore (INC)	3rd - Gururaj Istalingappa Hunasimarad (JD(S))	4th - Aravind. M. (AAP)	5th - Basavaraj Malakari (IND)	NOTA	Other	Total Votes Secured
36	265	478	5	1	1	4	6	760
37	478	372	3	5	3	9	10	880
38	127	382	0	1	3	3	1	517
39	107	461	1	0	3	3	5	580
40	126	339	3	0	5	4	4	481
41	189	379	3	1	1	3	12	588
42	126	246	0	2	0	0	2	376
43	202	36	1	0	0	4	3	246
44	301	179	2	1	0	6	5	494
45	277	157	2	1	0	5	13	455
46	334	95	3	1	0	8	1	442
47	325	119	4	1	1	9	6	465
48	326	122	7	0	0	4	3	462
49	378	99	7	1	0	6	3	494
50	386	72	5	6	0	8	4	481
51	357	137	2	13	0	6	3	518
52	625	107	2	7	0	10	3	754
53	619	150	0	3	6	7	10	795
54	477	126	2	5	2	6	4	622
55	403	168	1	2	0	4	7	585
56	472	135	4	1	3	7	5	627
57	482	108	6	1	0	4	3	604
58	273	37	2	2	0	2	0	316
59	348	95	2	5	0	12	5	467
60	328	79	4	3	0	7	4	425
61	386	434	8	3	15	7	11	864
62	370	281	7	3	7	12	9	689
63	448	160	3	4	1	9	8	633
64	258	191	7	4	4	3	12	479
65	351	241	10	4	1	7	7	621
66	418	314	10	7	0	4	12	765
67	547	255	7	5	4	10	4	832
68	356	130	3	3	0	3	4	499
69	218	125	2	5	0	3	2	355
70	427	196	1	5	0	8	3	640

Contd....

Polling Station Level Election Results

Winner, Runner-up and 3rd Party Position & Winning Margin According to Polling Stations in Hubli-Dharwad-West Assembly in Assembly Election (AE) under Dharwad Parliamentary Constituency in Karnataka (2023)

Polling Station Number	Winner Party	Winner Votes (%)	Runner-up Party	Runner-up Votes (%)	Winning Margin Votes (%)	Third Party	Third Party Votes (%)	Other Votes (%)
71	BJP	473 (79.5)	INC	102 (17.14)	371 (62.36)	AAP	6 (1.01)	14 (2.35)
72	BJP	515 (81.23)	INC	98 (15.46)	417 (65.77)	AAP	7 (1.1)	14 (2.21)
73	BJP	394 (80.74)	INC	72 (14.75)	322 (65.99)	JD(S)	8 (1.64)	14 (2.87)
74	BJP	308 (71.46)	INC	110 (25.52)	198 (45.94)	JD(S)	2 (0.46)	11 (2.55)
75	BJP	359 (67.35)	INC	150 (28.14)	209 (39.21)	JD(S)	7 (1.31)	17 (3.19)
76	BJP	372 (77.82)	INC	97 (20.29)	275 (57.53)	AAP	1 (0.21)	8 (1.67)
77	BJP	391 (75.78)	INC	111 (21.51)	280 (54.27)	JD(S)	4 (0.78)	10 (1.94)
78	BJP	323 (83.03)	INC	50 (12.85)	273 (70.18)	JD(S)	5 (1.29)	11 (2.83)
79	INC	238 (53.97)	BJP	179 (40.59)	59 (13.38)	JD(S)	6 (1.36)	18 (4.08)
80	BJP	412 (75.18)	INC	118 (21.53)	294 (53.65)	JD(S)	3 (0.55)	15 (2.74)
81	BJP	450 (76.79)	INC	123 (20.99)	327 (55.8)	JD(S)	4 (0.68)	9 (1.54)
82	BJP	339 (78.29)	INC	77 (17.78)	262 (60.51)	AAP	4 (0.92)	13 (3)
83	INC	343 (49)	BJP	328 (46.86)	15 (2.14)	JD(S)	4 (0.57)	25 (3.57)
84	INC	370 (67.4)	BJP	161 (29.33)	209 (38.07)	JD(S)	6 (1.09)	12 (2.19)
85	INC	216 (61.71)	BJP	124 (35.43)	92 (26.28)	IND (SM)	2 (0.57)	8 (2.29)
86	INC	574 (84.16)	BJP	91 (13.34)	483 (70.82)	IND (BM)	8 (1.17)	9 (1.32)
87	INC	407 (96.45)	BJP	13 (3.08)	394 (93.37)	IND (DRM)	1 (0.24)	1 (0.24)
88	INC	382 (56.26)	BJP	277 (40.8)	105 (15.46)	AAP	5 (0.74)	15 (2.21)
89	INC	488 (67.13)	BJP	207 (28.47)	281 (38.66)	JD(S)	11 (1.51)	21 (2.89)
90	INC	368 (73.9)	BJP	114 (22.89)	254 (51.01)	JD(S)	4 (0.8)	12 (2.41)
91	INC	422 (74.17)	BJP	129 (22.67)	293 (51.5)	IND (BM)	7 (1.23)	11 (1.93)
92	INC	477 (78.33)	BJP	108 (17.73)	369 (60.6)	IND (BM)	5 (0.82)	19 (3.12)
93	INC	602 (81.24)	BJP	118 (15.92)	484 (65.32)	IND (BM)	3 (0.4)	18 (2.43)
94	BJP	502 (65.11)	INC	246 (31.91)	256 (33.2)	JD(S)	4 (0.52)	19 (2.46)
95	BJP	526 (77.81)	INC	120 (17.75)	406 (60.06)	JD(S)	20 (2.96)	10 (1.48)
96	BJP	630 (78.65)	INC	143 (17.85)	487 (60.8)	JD(S)	9 (1.12)	19 (2.37)
97	BJP	617 (76.08)	INC	159 (19.61)	458 (56.47)	JD(S)	9 (1.11)	26 (3.21)
98	BJP	555 (74.1)	INC	170 (22.7)	385 (51.4)	AAP	4 (0.53)	20 (2.67)
99	BJP	440 (73.83)	INC	125 (20.97)	315 (52.86)	JD(S)	6 (1.01)	25 (4.19)
100	BJP	440 (50.52)	INC	400 (45.92)	40 (4.6)	IND (BM)	10 (1.15)	21 (2.41)
101	INC	287 (52.85)	BJP	227 (41.8)	60 (11.05)	IND (BM)	12 (2.21)	17 (3.13)
102	INC	425 (65.18)	BJP	206 (31.6)	219 (33.58)	IND (DRM)	5 (0.77)	16 (2.45)
103	BJP	346 (54.83)	INC	241 (38.19)	105 (16.64)	IND (BM)	18 (2.85)	26 (4.12)
104	BJP	371 (76.34)	INC	102 (20.99)	269 (55.35)	JD(S)	3 (0.62)	10 (2.06)
105	BJP	450 (70.31)	INC	174 (27.19)	276 (43.12)	JD(S)	3 (0.47)	13 (2.03)

Contd....

DISCLAIMER

The Terms of Use and Disclaimer of Datanet India Private Limited (hereinafter referred to as "Datanet") for use of this analysis report of **Hubli-Dharwad-West Assembly Constituency (Hubli-Dharwad-West Vidhan Sabha) :-**

1. **Assembly Factbook™** is a Registered Trade Mark owned by Datanet.
2. All the maps are sketched and graphical representation only and have not been drawn to the scale and also not to represent the actual geographical area or boundary of the unit.
3. The data for the aforesaid analysis is based on authentic sources and has been culled from the various publications of Census, CSO and NSSO for district and block level data, various central and state government departments, Central & State Elections Commissions and the concerned Returning Officers' releases, Electoral Rolls, Election results and allied publications, internal assessment, surveys, estimates and analysis. Therefore, certain adjustment of data at micro level may have been done to arrive closer to the macro data.
4. Data have been provided on an "As Is" and "As AVAILABLE" basis
5. The colours shown in the maps or diagram and charts of a particular party, alliance or AC are indicative and do not represent them.
6. This publication which includes maps, sheets, graphs and data would be the property under copyright of Datanet only. The user may use these for its internal study, analysis and research purposes. It's public display, re-selling or any commercial uses by the user are not allowed.
7. Datanet has taken due care and caution in compilation and processing of data and allied information, but does not guarantee the accuracy, adequacy or completeness of any information/analysis and will be not responsible for any errors or omissions or for the results obtained from the use of such information/analysis.
8. All the contents for the publication have been culled from various authentic sources and Datanet reasonably believes such sources to be reliable, but does not make any representations, express or implied as to the accuracy or fitness of use of such information. The information or contents of the information/analysis do not constitute advice and should not be relied upon in making (or refraining from making) any decision. Any reliance placed upon the information provided by Datanet is the sole responsibility and strictly at the user's risk.
9. In no event will Datanet be liable for any damages (including, without limitation, damages for loss of business projects, or loss of profits) arising in contract, tort or otherwise from the use of or inability to use any of its contents, or from any action taken (or refrained from being taken) as a result of using the analysis or any of its contents. Datanet its directors, owners, editors, officials, employees, distributor and agents or any associate will not be liable for any errors in the information contained or any consequences arising from the use of the contents of the provided information/analysis.
10. If any provision of these terms and conditions is held invalid or illegal or unenforceable for any reason by any court of competent jurisdiction, such provision shall be severed and the remainder of provisions of the terms and conditions shall continue in full force and effect as if the Term of Use had been executed with the invalid, illegal or unenforceable provision eliminated.
11. If there are any discrepancies in the information provided, please bring it to attention of Datanet for suitable rectification measures.

**Buy Online This Complete Book At
Datanet India eBooks Store**

www.indiastatpublications.com

or go directly at

[http://www.indiastatpublications.com/
Assembly_factbook/Karnataka/Dharwad/ Hubli-Dharwad-West](http://www.indiastatpublications.com/Assembly_factbook/Karnataka/Dharwad/Hubli-Dharwad-West)

 **indiastat**elections

ISBN : 978-93-5802-064-9



9 789358 020649