



Karnataka

# Assembly Factbook™

Hubli-Dharwad-East Assembly Constituency



Key Electoral Data of Hubli-Dharwad-East  
Assembly Constituency (Vidhan Sabha)

Karnataka

# **Assembly Factbook™**

Hubli-Dharwad-East Assembly Constituency



Hubli-Dharwad-East Vidhan Sabha

## **Editor & Director**

Dr. R.K. Thukral

## **Research Editor**

Dr. Shafeeq Rahman

## **Compiled, Researched and Published by Datanet India Pvt. Ltd.**

D-100, 1st Floor,

Okhla Industrial Area, Phase-I,

New Delhi- 110020.

Ph.: 91-11- 43580781-84

Email : support@indiastatpublications.com

Website : <http://www.indiastatelections.com>

## **Online Book Store :**

[www.indiastatpublications.com](http://www.indiastatpublications.com)

**Report No. :** AFB/KA-072-0125

**ISBN :** 978-93-5802-066-3

**First Edition :** January, 2018

**Eighth Updated Edition :** January, 2025

**Price :** Rs.11500/-

US\$ 310

## **© Datanet India Pvt. Ltd.**

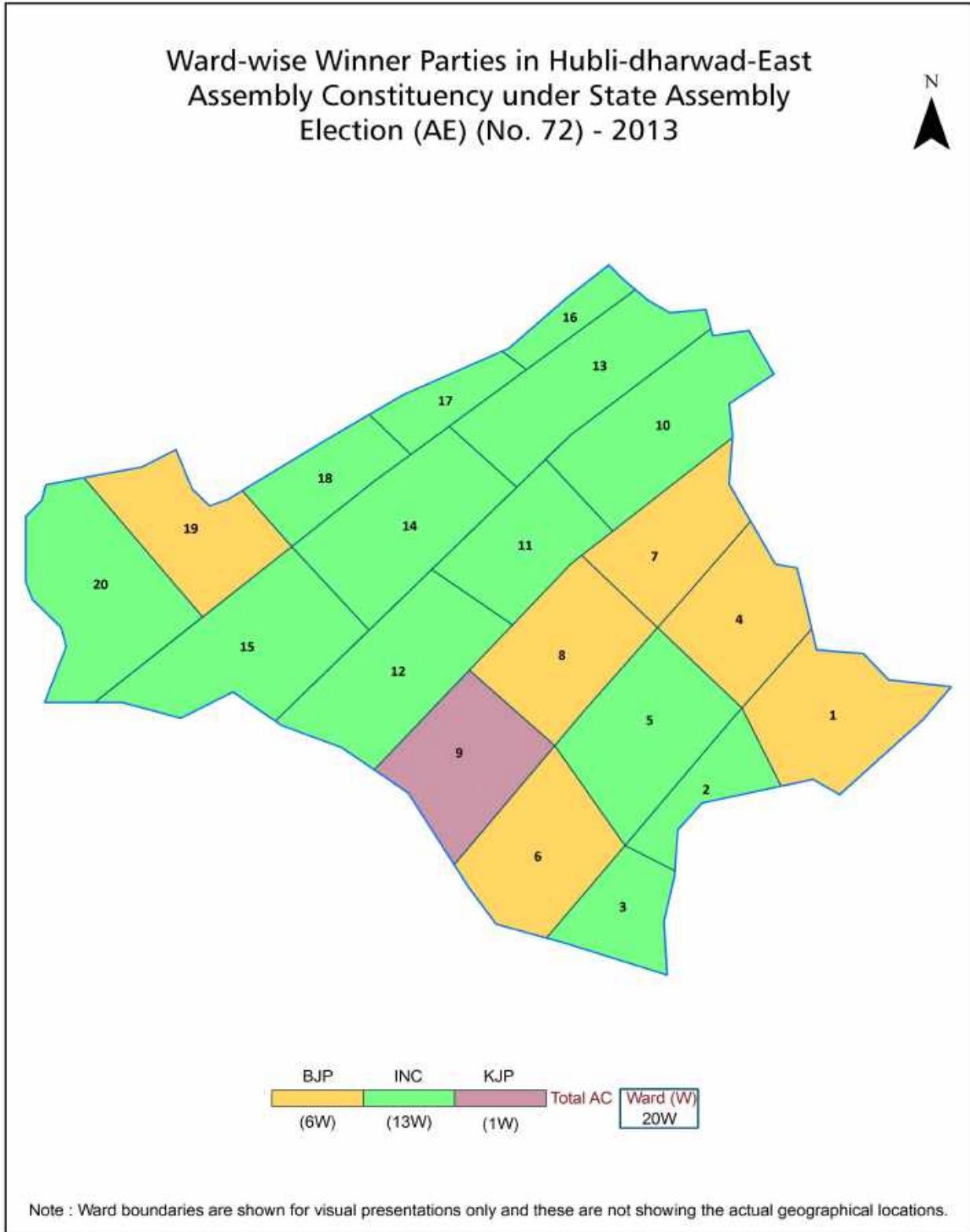
All rights reserved. No part of this book may be reproduced, stored in a retrieval system or transmitted in any form or by any means, mechanical photocopying, photographing, scanning, recording or otherwise without the prior written permission of the publisher. Please refer to Disclaimer at page no. 140 for the use of this publication.

Printed in India

# Contents

No.	Particulars	Page No.
	<b>Introduction</b>	
1	Assembly Constituency - (Vidhan Sabha) at a Glance   Features of Assembly as per Delimitation Commission of India (2008)	1-2
	<b>Location and Political Maps</b>	
2	Location Map   Boundaries of Assembly Constituency - (Vidhan Sabha) in District   Boundaries of Assembly Constituency under Parliamentary Constituency - (Lok Sabha)   Ward-wise Winner Parties- 2024, 2019, 2018, 2014, 2013 and 2009	3-11
	<b>Administrative Setup (2011)</b>	
3	District   Sub-district   Towns   Villages   Inhabited Villages   Uninhabited Villages   Village Panchayat   Intermediate Panchayat	12
	<b>Demographics (2011)</b>	
4	Population   Households   Rural/Urban Population   Ward by Population Size   Sex Ratio (Total & 0-6 Years)   Religious Population   Social Population   Literacy Rate	13-14
	<b>Electoral Features</b>	
5	Important Dates of Last Elections Held   Electors by Gender   Service Electors   Voters   Voters Turnout   Polling Stations & Average Number of Electors per Polling Station   Electors by Age Group   Present Elected Representatives	15-20
	<b>Historical Summary Election Results</b>	
6	Vote Share of Major Parties   Winning Margin (Number & Percentage)   Polarity of Parties   Summary Result of Assembly Segment of Parliamentary Elections 2024, 2019, 2014 and 2009   Summary Result of Assembly Elections 2023, 2018, 2013 and 2008	21-31
	<b>Polling Station Level Election Results</b>	
7	Name and Number of Polling Station 2024, 2019, 2018, 2014, 2013 and 2009   Polling Station-wise Electors, Voters & Voters Turnout 2024, 2019, 2018, 2014, 2013 and 2009   Polling Station wise Elections Results 2024, 2019, 2018, 2014, 2013 and 2009	32-134
	<b>Share of Assembly Constituency</b>	
8	Share of Assembly Constituency - (Vidhan Sabha) in State, District and Parliamentary Constituency - (Lok Sabha)	135
9	<b>Abbreviation &amp; Sources</b>	138-139
10	<b>Disclaimer</b>	140

Location & Political Map

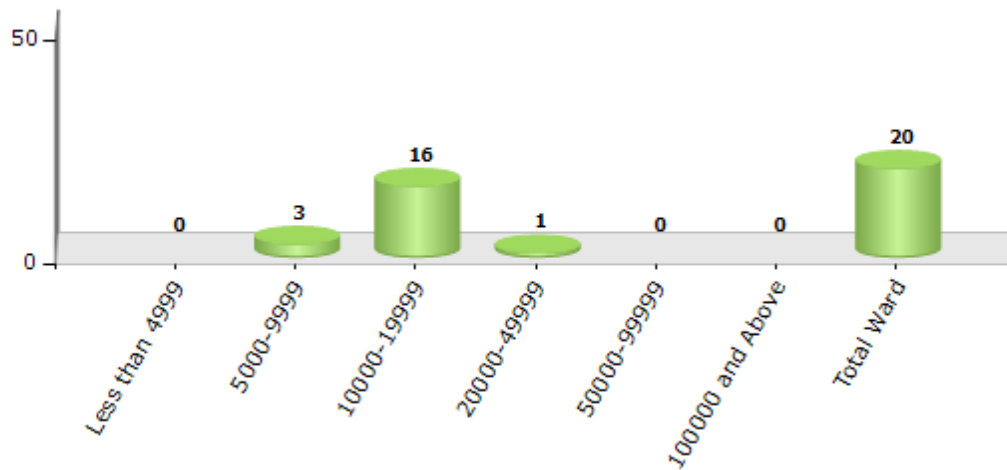


## Demographics

### Number of Ward by Population Size - 2011

Less than 4999	5000-9999	10000-19999	20000-49999	50000-99999	100000 and Above	Total Ward
0	3	16	1	0	0	20

Number of Ward by Population Size - 2011

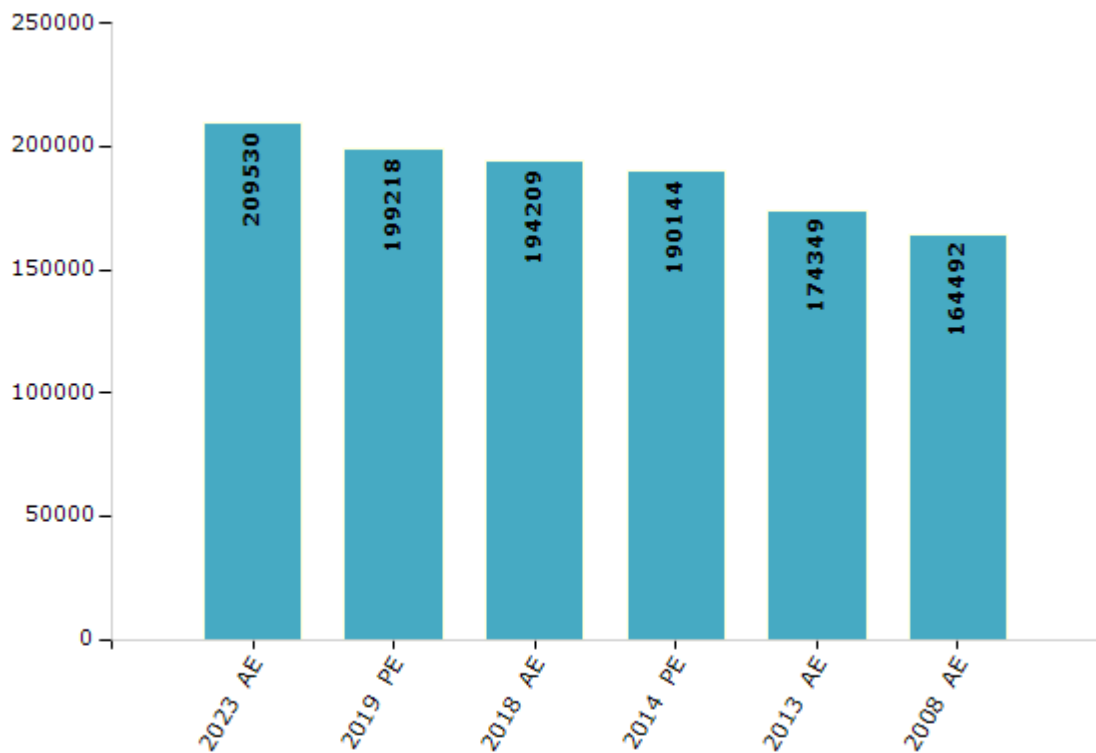


## Electoral Features

### Electors by Male & Female

Year	Male	Female	Others	Total	Year	Male	Female	Others	Total
2023 AE	104226	105290	14	209530	1999 AE	-	-	-	-
2019 PE	100259	98946	13	199218	1994 AE	-	-	-	-
2018 AE	97934	96264	11	194209	1989 AE	-	-	-	-
2014 PE	96006	94134	4	190144	1985 AE	-	-	-	-
2013 AE	88384	85963	2	174349	1983 AE	-	-	-	-
2009 PE	-	-	-	-	1978 AE	-	-	-	-
2008 AE	82951	81541	-	164492	1972 AE	-	-	-	-
2004 PE	-	-	-	-	1967 AE	-	-	-	-
2004 AE	-	-	-	-	1962 AE	-	-	-	-
1999 PE	-	-	-	-	1957 AE	-	-	-	-

Number of Electors

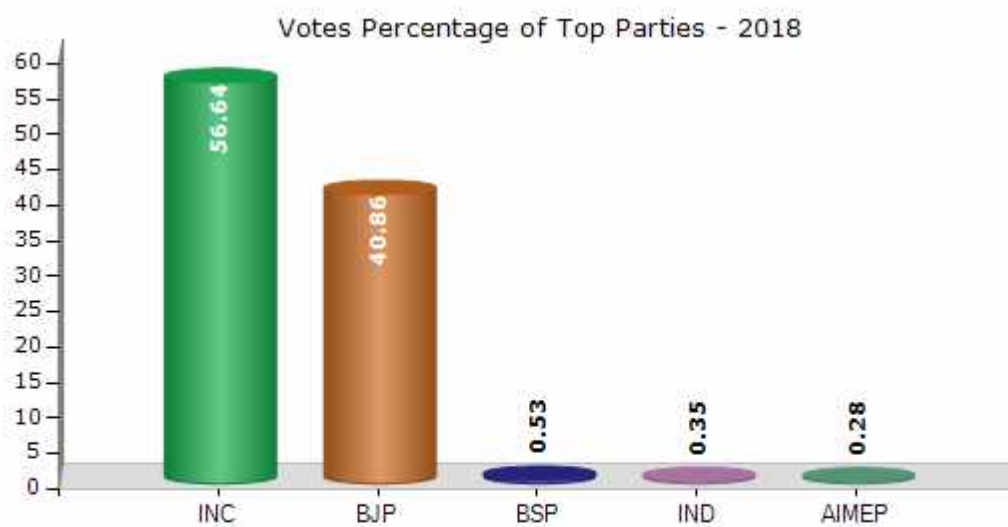


Note : AE : Assembly Election, PE : Assembly Segment of Parliamentary Election

## Historical Summary Election Results

### Summary Result of Assembly Election - 2018

Candidate Name	Party	Votes	Votes %
Abbaya Prasad	INC	77080	56.64
Chandrashekar Gokak	BJP	55613	40.86
Shobha Ballari	BSP	722	0.53
Subhas Shivappa Teggi	IND	473	0.35
Sahadevappa D Malagi	AIMEP	378	0.28
Gangadhar G Perur	IND	201	0.15
Basavaraj Sanjeevappa Bajantri	IND	201	0.15
Saraswathi Rayappa Kattimani	LAD	169	0.12
	NOTA	1260	0.93





## Polling Station Level Election Results

### Number and Name of Polling Stations (PS) (2018)

Number of Polling Stations	Name of Polling Stations	Number of Polling Stations	Name of Polling Stations
1	Basel Mission Boys High School Room No. 1, P B Road	22	Govt. Model Kannada Boys School No. 2 South Side, Broadway
2	Basel Mission Boys High School Room No. 2, P.B. Road	23	J.G. High School West Side, Anchatageri Oni
3	Counter Room KCC Bank Building Lamington Road	24	J.G. High School East Side, Anchatageri Oni
4	Harijan Kannada Medium Boys School East Side, Rajagopalnagar	25	Sri J.G. Govt. Kannada Medium Girls School, Moorusavir Math Campus
5	Harijan Kannada Medium Boys School West Side, Room No. 1, Rajagopal Nagar	26	Govt. Kannada Medium Girls School No. 2, Room No. 1, Pendar Oni
6	Harijan Kannada Medium Boys School West Side, Room No. 2, Rajagopal Nagar	27	Govt. Kannada Medium Girls School No. 2, Room No. 2, Pendar Oni
7	Harijana Kannada Medium Boys School West Side Room No. 4, Rajagopal Nagar	28	BEO Office, East Side, Myadar Oni
8	St. John English Medium School South Side, Gadag Road	29	Govt. Model Kannada Boys School No. 2, North Side, Broadway
9	St. John English Medium School North Side, Gadag Road	30	Maratha Mandal Kannada Primary School, New Hubli Fort
10	St. Peters High School, Gadag Road	31	Govt. Model Urdu School No. 1 East Side Tabibland
11	Iqra Urdu HPS Room No. 3, Kulkarni Hakkal	32	Govt. Model Urdu School No. 1 North Side, Tabibland
12	Ikhra Urdu Higher Primary School Room No. 2 Kulkarni Hakkal	33	Govt. Model Urdu School No. 1 West Side, Tabibland
13	Iqra Urdu HPS Room No. 4, Kulkarni Hakkal	34	National High School Room No. 1, Ghantikeri
14	Iqra Urdu HPS Room No. 1, Kulkarni Hakkal	35	National High School Room No. 2, Ghantikeri
15	Govt. Railway Urdu HPS, Room No. 1, Goodshed Road	36	National High School Room No. 3, Ghantikeri
16	Govt. Railway Urdu HPS, Office Room, Goodshed Road	37	Krupa Education Society School, Room No. 2, Mantur Road
17	Govt. Model Urdu School No. 4, Room No. 1 Ganeshpeth	38	Krupa Education Society School, Room No. 3, Mantur Road
18	Govt. Model Urdu School No. 4, Room No. 2 Ganeshpeth	39	Krupa Education Society School, Room No. 1, Mantur Road
19	Govt. Model Urdu School No. 4, Room No. 3 Ganeshpeth	40	Govt. Kannada Primary School, Room No. 2, Vallabhabai Nagar
20	Govt. Kannada Model Boys School No. 8, Room No. 1 Ganeshpeth	41	Govt. Kannada Primary School, Room No. 1, Vallabhabai Nagar
21	Govt. Kannada Model Boys School No. 8, Room No. 2 Ganeshpeth	42	Krupa Education Society School Room No. 4, Mantur Road

Contd....

## Polling Station Level Election Results

### Polling Station-wise Votes Secured by Overall Top Five Parties in Hubli-Dharwad-East Assembly in Assembly Election (AE) under Dharwad Parliamentary Constituency in Karnataka (2018)

Number of Polling Station	Winner - Abbayya Prasad (INC)	Runner-up - Chandrashekar Gokak (BJP)	3rd - Shobha Ballari (BSP)	4th - Subhas Shivappa Teggi (IND)	5th - Sahadevappa D Malagi (AIMEP)	NOTA	Other	Total Votes Secured
36	361	36	6	0	1	2	0	406
37	234	93	5	1	0	1	2	336
38	378	113	15	7	2	7	3	525
39	521	222	8	2	2	5	5	765
40	839	23	3	0	2	4	1	872
41	399	86	2	1	1	7	4	500
42	544	51	8	2	1	4	1	611
43	589	76	7	2	1	1	1	677
44	432	124	3	1	0	3	2	565
45	421	136	2	0	1	1	3	564
46	549	147	7	5	5	12	4	729
47	280	434	3	0	0	5	5	727
48	292	610	2	0	1	2	1	908
49	184	786	0	1	3	7	2	983
50	211	470	1	0	1	2	1	686
51	418	541	1	0	1	5	2	968
52	406	248	2	2	1	1	3	663
53	481	327	0	0	1	5	3	817
54	259	524	1	1	0	5	2	792
55	288	197	1	0	1	1	0	488
56	493	32	7	0	0	5	1	538
57	437	98	4	3	0	5	1	548
58	301	251	3	3	2	8	2	570
59	236	291	3	0	1	0	1	532
60	106	652	2	1	2	3	4	770
61	260	104	3	1	0	6	3	377
62	398	211	2	6	0	9	2	628
63	147	622	3	5	4	8	2	791
64	181	758	3	3	0	10	1	956
65	307	456	2	7	2	7	4	785
66	163	411	0	1	1	8	0	584
67	213	466	2	2	2	4	1	690
68	200	489	2	0	0	3	4	698
69	56	312	2	0	3	3	0	376
70	144	437	0	0	0	5	0	586

Contd....

## Polling Station Level Election Results

**Winner, Runner-up and 3rd Party Position & Winning Margin According to Polling Stations in Hubli-Dharwad-East Assembly in Assembly Election (AE) under Dharwad Parliamentary Constituency in Karnataka (2018)**

Polling Station Number	Winner Party	Winner Votes (%)	Runner-up Party	Runner-up Votes (%)	Winning Margin Votes (%)	Third Party	Third Party Votes (%)	Other Votes (%)
71	INC	350 (51.47)	BJP	318 (46.76)	32 (4.71)	BSP	5 (0.74)	7 (1.03)
72	BJP	464 (71.17)	INC	182 (27.91)	282 (43.26)	BSP	2 (0.31)	4 (0.61)
73	BJP	455 (69.89)	INC	187 (28.73)	268 (41.16)	AIMEP	2 (0.31)	7 (1.08)
74	BJP	447 (88.17)	INC	51 (10.06)	396 (78.11)	BSP	2 (0.39)	7 (1.38)
75	BJP	324 (59.12)	INC	213 (38.87)	111 (20.25)	BSP	4 (0.73)	7 (1.28)
76	BJP	412 (86.74)	INC	56 (11.79)	356 (74.95)	LAD	2 (0.42)	5 (1.05)
77	BJP	440 (71.08)	INC	166 (26.82)	274 (44.26)	IND (SST)	3 (0.48)	10 (1.62)
78	BJP	459 (88.78)	INC	40 (7.74)	419 (81.04)	IND (SST)	4 (0.77)	14 (2.71)
79	BJP	476 (74.03)	INC	142 (22.08)	334 (51.95)	BSP	4 (0.62)	21 (3.27)
80	BJP	276 (57.02)	INC	198 (40.91)	78 (16.11)	BSP	5 (1.03)	5 (1.03)
81	BJP	484 (63.6)	INC	269 (35.35)	215 (28.25)	AIMEP	2 (0.26)	6 (0.79)
82	BJP	635 (72.24)	INC	227 (25.82)	408 (46.42)	BSP	4 (0.46)	13 (1.48)
83	INC	392 (65.55)	BJP	181 (30.27)	211 (35.28)	BSP	4 (0.67)	21 (3.51)
84	INC	252 (62.69)	BJP	127 (31.59)	125 (31.1)	AIMEP	6 (1.49)	17 (4.23)
85	INC	510 (54.96)	BJP	380 (40.95)	130 (14.01)	BSP	15 (1.62)	23 (2.48)
86	INC	604 (66.45)	BJP	261 (28.71)	343 (37.74)	BSP	6 (0.66)	38 (4.18)
87	BJP	620 (76.83)	INC	165 (20.45)	455 (56.38)	IND (BSB)	6 (0.74)	16 (1.98)
88	BJP	325 (52.85)	INC	269 (43.74)	56 (9.11)	IND (SST)	6 (0.98)	15 (2.44)
89	INC	780 (89.97)	BJP	77 (8.88)	703 (81.09)	BSP	4 (0.46)	6 (0.69)
90	BJP	475 (72.96)	INC	164 (25.19)	311 (47.77)	BSP	4 (0.61)	8 (1.23)
91	INC	506 (63.65)	BJP	261 (32.83)	245 (30.82)	AIMEP	6 (0.75)	22 (2.77)
92	INC	469 (95.91)	BJP	8 (1.64)	461 (94.27)	BSP	5 (1.02)	7 (1.43)
93	INC	395 (96.11)	BJP	5 (1.22)	390 (94.89)	BSP	3 (0.73)	8 (1.95)
94	INC	805 (96.87)	BJP	17 (2.05)	788 (94.82)	BSP	5 (0.6)	4 (0.48)
95	INC	685 (96.07)	BJP	14 (1.96)	671 (94.11)	BSP	3 (0.42)	11 (1.54)
96	INC	880 (96.28)	BSP	12 (1.31)	868 (94.97)	IND (SST)	8 (0.88)	14 (1.53)
97	INC	868 (95.07)	BJP	30 (3.29)	838 (91.78)	BSP	6 (0.66)	9 (0.99)
98	INC	689 (97.73)	BJP	7 (0.99)	682 (96.74)	BSP	3 (0.43)	6 (0.85)
99	INC	436 (92.18)	BJP	22 (4.65)	414 (87.53)	IND (SST)	3 (0.63)	12 (2.54)
100	BJP	307 (55.42)	INC	224 (40.43)	83 (14.99)	BSP	7 (1.26)	16 (2.89)
101	INC	330 (58.1)	BJP	226 (39.79)	104 (18.31)	BSP	2 (0.35)	10 (1.76)
102	INC	602 (75.82)	BJP	180 (22.67)	422 (53.15)	BSP	3 (0.38)	9 (1.13)
103	INC	525 (79.67)	BJP	122 (18.51)	403 (61.16)	BSP	2 (0.3)	10 (1.52)
104	BJP	596 (80.32)	INC	135 (18.19)	461 (62.13)	AIMEP	3 (0.4)	8 (1.08)
105	BJP	565 (90.11)	INC	53 (8.45)	512 (81.66)	LAD	2 (0.32)	7 (1.12)

Contd....

## DISCLAIMER

The Terms of Use and Disclaimer of Datanet India Private Limited (hereinafter referred to as "Datanet") for use of this analysis report of **Hubli-Dharwad-East Assembly Constituency (Hubli-Dharwad-East Vidhan Sabha) :-**

1. **Assembly Factbook™** is a Registered Trade Mark owned by Datanet.
2. All the maps are sketched and graphical representation only and have not been drawn to the scale and also not to represent the actual geographical area or boundary of the unit.
3. The data for the aforesaid analysis is based on authentic sources and has been culled from the various publications of Census, CSO and NSSO for district and block level data, various central and state government departments, Central & State Elections Commissions and the concerned Returning Officers' releases, Electoral Rolls, Election results and allied publications, internal assessment, surveys, estimates and analysis. Therefore, certain adjustment of data at micro level may have been done to arrive closer to the macro data.
4. Data have been provided on an "As Is" and "As AVAILABLE" basis
5. The colours shown in the maps or diagram and charts of a particular party, alliance or AC are indicative and do not represent them.
6. This publication which includes maps, sheets, graphs and data would be the property under copyright of Datanet only. The user may use these for its internal study, analysis and research purposes. It's public display, re-selling or any commercial uses by the user are not allowed.
7. Datanet has taken due care and caution in compilation and processing of data and allied information, but does not guarantee the accuracy, adequacy or completeness of any information/analysis and will be not responsible for any errors or omissions or for the results obtained from the use of such information/analysis.
8. All the contents for the publication have been culled from various authentic sources and Datanet reasonably believes such sources to be reliable, but does not make any representations, express or implied as to the accuracy or fitness of use of such information. The information or contents of the information/analysis do not constitute advice and should not be relied upon in making (or refraining from making) any decision. Any reliance placed upon the information provided by Datanet is the sole responsibility and strictly at the user's risk.
9. In no event will Datanet be liable for any damages (including, without limitation, damages for loss of business projects, or loss of profits) arising in contract, tort or otherwise from the use of or inability to use any of its contents, or from any action taken (or refrained from being taken) as a result of using the analysis or any of its contents. Datanet its directors, owners, editors, officials, employees, distributor and agents or any associate will not be liable for any errors in the information contained or any consequences arising from the use of the contents of the provided information/analysis.
10. If any provision of these terms and conditions is held invalid or illegal or unenforceable for any reason by any court of competent jurisdiction, such provision shall be severed and the remainder of provisions of the terms and conditions shall continue in full force and effect as if the Term of Use had been executed with the invalid, illegal or unenforceable provision eliminated.
11. If there are any discrepancies in the information provided, please bring it to attention of Datanet for suitable rectification measures.

**Buy Online This Complete Book At  
Datanet India eBooks Store**

[www.indiastatpublications.com](http://www.indiastatpublications.com)

or go directly at

[http://www.indiastatpublications.com/  
Assembly\\_factbook/Karnataka/Dharwad/ Hubli-Dharwad-East](http://www.indiastatpublications.com/Assembly_factbook/Karnataka/Dharwad/Hubli-Dharwad-East)

 **indiastat**elections

ISBN : 978-93-5802-066-3



9 789358 020663