



Karnataka

Assembly Factbook™

Hubli-Dharwad-Central Assembly Constituency




Key Electoral Data of Hubli-Dharwad-Central
Assembly Constituency (Vidhan Sabha)

Karnataka

Assembly Factbook™

Hubli-Dharwad-Central Assembly Constituency



Hubli-Dharwad-Central Vidhan Sabha

Editor & Director

Dr. R.K. Thukral

Research Editor

Dr. Shafeeq Rahman

Compiled, Researched and Published by Datanet India Pvt. Ltd.

D-100, 1st Floor,

Okhla Industrial Area, Phase-I,

New Delhi- 110020.

Ph.: 91-11- 43580781-84

Email : support@indiastatpublications.com

Website : <http://www.indiastatelections.com>

Online Book Store :

www.indiastatpublications.com

Report No. : AFB/KA-073-0125

ISBN : 978-93-5802-088-5

First Edition : January, 2018

Eighth Updated Edition : January, 2025

Price : Rs.11500/-

US\$ 310

© Datanet India Pvt. Ltd.

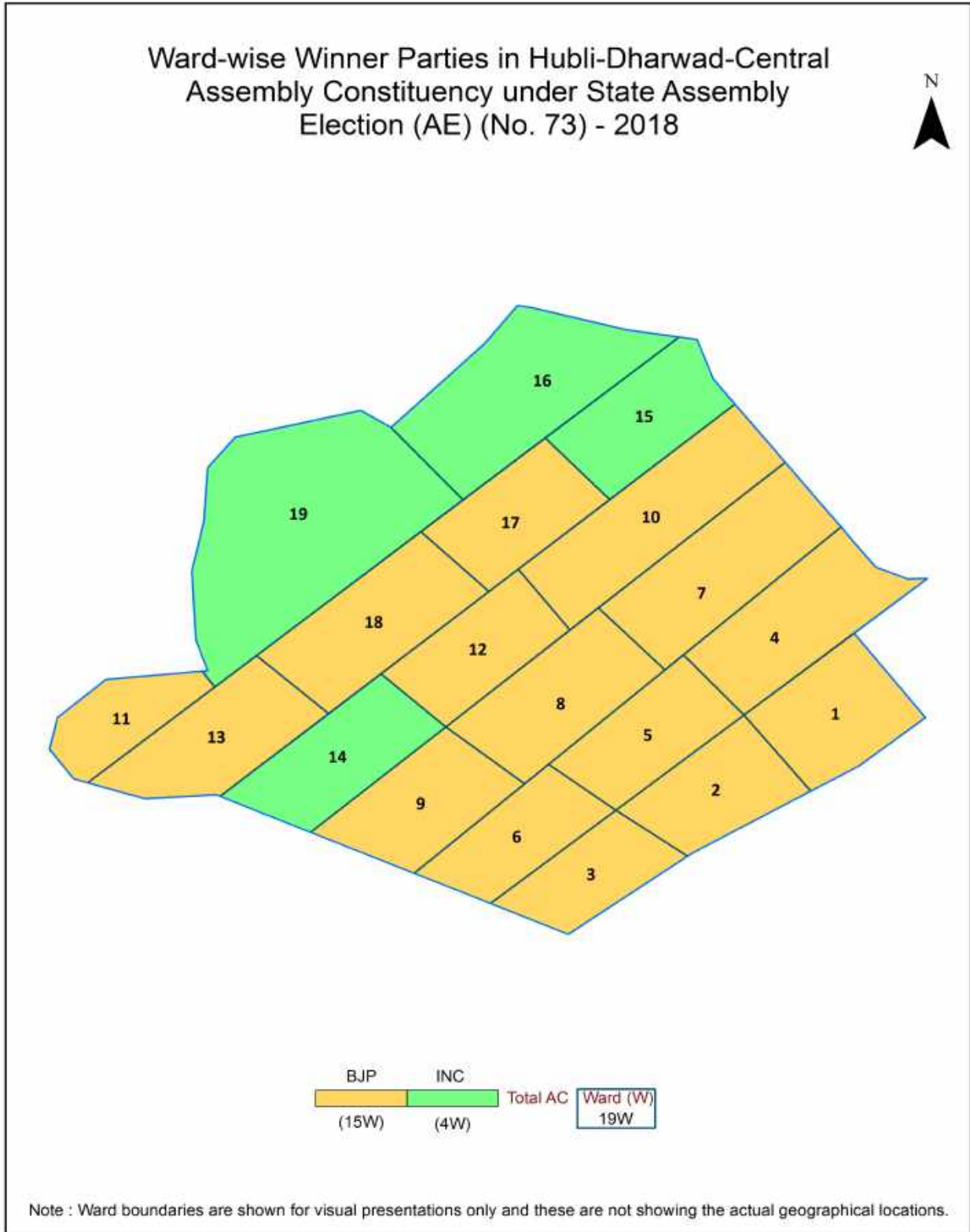
All rights reserved. No part of this book may be reproduced, stored in a retrieval system or transmitted in any form or by any means, mechanical photocopying, photographing, scanning, recording or otherwise without the prior written permission of the publisher. Please refer to Disclaimer at page no. 186 for the use of this publication.

Printed in India

Contents

No.	Particulars	Page No.
	Introduction	
1	Assembly Constituency - (Vidhan Sabha) at a Glance Features of Assembly as per Delimitation Commission of India (2008)	1-2
	Location and Political Maps	
2	Location Map Boundaries of Assembly Constituency - (Vidhan Sabha) in District Boundaries of Assembly Constituency under Parliamentary Constituency - (Lok Sabha) Ward-wise Winner Parties- 2024, 2023, 2019, 2018, 2014, 2013 and 2009	3-11
	Administrative Setup (2011)	
3	District Sub-district Towns Villages Inhabited Villages Uninhabited Villages Village Panchayat Intermediate Panchayat	12
	Demographics (2011)	
4	Population Households Rural/Urban Population Ward by Population Size Sex Ratio (Total & 0-6 Years) Religious Population Social Population Literacy Rate	13-14
	Electoral Features	
5	Important Dates of Last Elections Held Electors by Gender Service Electors Voters Voters Turnout Polling Stations & Average Number of Electors per Polling Station Electors by Age Group Present Elected Representatives	15-20
	Historical Summary Election Results	
6	Vote Share of Major Parties Winning Margin (Number & Percentage) Polarity of Parties Summary Result of Assembly Segment of Parliamentary Elections 2024, 2019, 2014 and 2009 Summary Result of Assembly Elections 2023, 2018, 2013 and 2008	21-31
	Polling Station Level Election Results	
7	Name and Number of Polling Station 2024, 2023, 2019, 2018, 2014, 2013 and 2009 Polling Station-wise Electors, Voters & Voters Turnout 2024, 2023, 2019, 2018, 2014, 2013 and 2009 Polling Station wise Elections Results 2024, 2023, 2019, 2018, 2014, 2013 and 2009	32-180
	Share of Assembly Constituency	
8	Share of Assembly Constituency - (Vidhan Sabha) in State, District and Parliamentary Constituency - (Lok Sabha)	181
9	Abbreviation & Sources	184-185
10	Disclaimer	186

Location & Political Map

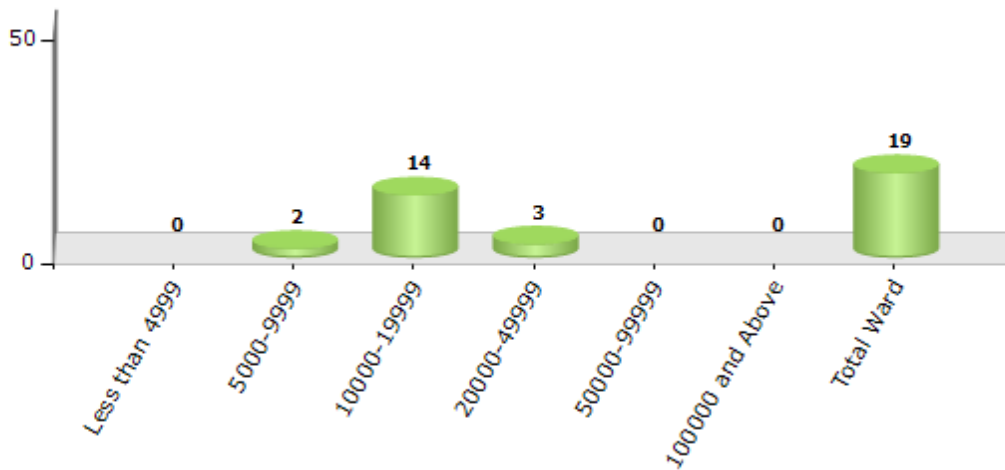


Demographics

Number of Ward by Population Size - 2011

Less than 4999	5000-9999	10000-19999	20000-49999	50000-99999	100000 and Above	Total Ward
0	2	14	3	0	0	19

Number of Ward by Population Size - 2011

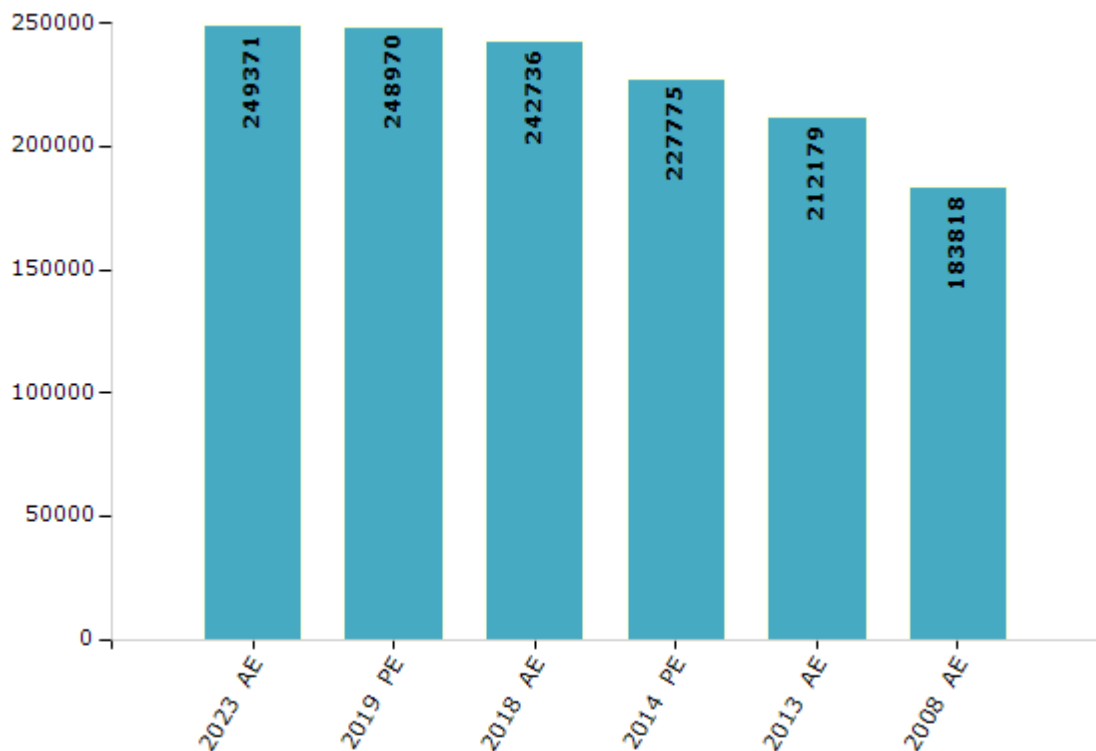


Electoral Features

Electors by Male & Female

Year	Male	Female	Others	Total	Year	Male	Female	Others	Total
2023 AE	123696	125636	39	249371	1999 AE	-	-	-	-
2019 PE	124403	124533	34	248970	1994 AE	-	-	-	-
2018 AE	121731	120972	33	242736	1989 AE	-	-	-	-
2014 PE	114741	113006	28	227775	1985 AE	-	-	-	-
2013 AE	107130	105049	0	212179	1983 AE	-	-	-	-
2009 PE	-	-	-	-	1978 AE	-	-	-	-
2008 AE	92929	90889	-	183818	1972 AE	-	-	-	-
2004 PE	-	-	-	-	1967 AE	-	-	-	-
2004 AE	-	-	-	-	1962 AE	-	-	-	-
1999 PE	-	-	-	-	1957 AE	-	-	-	-

Number of Electors



Note : AE : Assembly Election, PE : Assembly Segment of Parliamentary Election

Historical Summary Election Results

Summary Result of Assembly Election - 2018

Candidate Name	Party	Votes	Votes %
Jagadish Shettar	BJP	75794	51.31
Dr. Mahesh Nalwad	INC	54488	36.89
Rajanna M. Koravi	JD(S)	10754	7.28
Gopal Kulkarni	IND	756	0.51
Maqboolahmed Kusnoor	IND	660	0.45
Mohammed Javeed Mudgal	IND	532	0.36
Philomina Pendem	AIMEP	456	0.31
Santosh P. Nargund	AAP	452	0.31
Deepak B. Shirolikar	IND	373	0.25
Rizwana Imran Yaragatti	IND	342	0.23
Ayyappa Shirakol	IND	283	0.19
Dharwad Abdul Rahaman Khan	IND	235	0.16
Sangameshwar I. Aiholli	IND	227	0.15
Mohammed Sadiq Barudawale	IND	217	0.15
Takappa Yallappa Kalal	IND	145	0.1
H. L. Havaragi	IND	132	0.09
Hidayat Ali Khan Pathan	IND	106	0.07
Magajikondi Shrikant	KJP	101	0.07
Mahadevaswamy M. Madaiah	RPI(A)	100	0.07
Sunanda V. Kardigudda	IND	95	0.06
Revanasiddappa S. Handed	IND	88	0.06
Vittal Pawar	SHS	81	0.05
Abhay Kumar Havalad	IND	80	0.05
Anand Raj Dokka	IND	79	0.05
Veerappa Holabasappa Arakeri	IND	57	0.04
Kabadi S.N.	IND	49	0.03
	NOTA	1028	0.7

Polling Station Level Election Results

Number and Name of Polling Stations (PS) (2023)

Number of Polling Stations	Name of Polling Stations	Number of Polling Stations	Name of Polling Stations
1	Sana Shahina P.U. College, Room No.1, Santiniketan, Bhairidevarakoppa	22	Kannada Boys Junior Primary School, Room No.4, Santhoshnagar
2	Global Business School Room No 01, Bhairidevarakoppa	23	Government Junior College, Room No.4, Sidramanagar, Gopanakoppa
3	Sana Shahina P.U. College, Room No.2, Santiniketan, Bhairidevarakoppa	24	Government Junior College, Room No. 06, Sidramanagar, Gopanakoppa
4	Sana Shahina P.U. College, Room No.3, Santiniketan, Bhairidevarakoppa	25	Government Junior College, Room No.2, Sidramanagar, Gopanakoppa
5	M.I.Patil Government Higher Primary School, Old Building Room No.3, Bhairidevarakoppa	26	Government Junior College, Room No.3, Sidramanagar, Gopanakoppa
6	M.I.Patil Government Higher Primary School, Old Building Room No.2, Bhairidevarakoppa	27	Government Junior College, Room No.1, Sidramanagar, Gopanakoppa
7	Government Urdu Primary School, Room No.1, Tajnagar	28	Government Junior College, Room No.5, Sidramanagar, Gopanakoppa
8	Government Urdu Primary School, Room No.2, Tajnagar	29	Government Kannada Type Primary School, North Side, Old Building Room No.1, Gopanakoppa
9	Shri Mi Patil Government Kannada Senior Primary School, New Building Room No.01, Bhairidevarakoppa	30	Government Kannada Type Primary School, North Side, Old Building Room No.2, Gopanakoppa
10	Shri Mi Patil Government Kannada Senior Primary School, New Building Room No.02, Bhairidevarakoppa	31	Government Kannada Type Primary School, West Side, Old Building Room No.1, Gopanakoppa
11	Government Junior Kannada Primary School, Room No.01, Sadashivananda Nagar	32	Government Kannada Type Primary School, West Side Room No.2, Gopanakoppa
12	Government Junior Kannada Primary School, Room No.02, Sadashivananda Nagar	33	Government Kannada Type Primary School, West Side Room No.3, Gopanakoppa
13	Srinagar Kannada Senior Primary School, Room No.01	34	Government Kannada Type Primary School, Old Building South Side Room No.1, Gopanakoppa
14	Kannada Senior Primary School, Room No 03 Srinagar	35	Government Kannada Type Primary School, South Side New Building Room No.2, Gopanakoppa
15	Srinagar Housing Society (Shrimati Leelavati Lakshmanarao Nadgira High School) Room No. 01	36	Government Kannada Type Primary School, South Side New Building Room No.3, Gopanakoppa
16	Siddavahini Nursery School, Unakal	36A	Government Kannada Type Primary School, South Side New Building Room No.3, Gopanakoppa
17	Sri Kallappa Nagappa Kokate Government Kannada Higher Primary School, Sainagar	37	Government Kannada Type Primary School, East Wing, New Building Room No.2, Gopanakoppa
18	Kannada Senior Primary School, Room No.1, Santhoshnagar	38	Government Kannada Type Primary School, East Side New Building Room No.3, Gopanakoppa
19	Kannada Senior Primary School, Room No.4, Santhoshnagar	39	Janatha High School, Room No.01, Nripatungabetta
20	Kannada Senior Primary School, Room No.2, Santhoshnagar	40	Kendriya Vidyalaya, Room No.4, Rajanagar
21	Kannada Boys Junior Primary School, Room No.3, Santhoshnagar	41	Kendriya Vidyalaya, Room No.2, Rajanagar

Contd....

Polling Station Level Election Results

Polling Station-wise Votes Secured by Overall Top Five Parties in Hubli-Dharwad-Central Assembly in Assembly Election (AE) under Dharwad Parliamentary Constituency in Karnataka (2023)

Number of Polling Station	Winner - Mahesh Tenginakai (BJP)	Runner-up - Jagadish Shettar (INC)	3rd - Mahanta Wodeyar Siddalingeshwar Gouda (JD(S))	4th - Badni Hemaraj Adivappa (IND)	5th - Vikas Soppin (AAP)	NOTA	Other	Total Votes Secured
36	317	168	4	3	3	2	11	508
36A	323	293	0	6	0	8	6	636
37	426	270	2	2	2	4	3	709
38	406	361	5	2	2	3	11	790
39	643	283	3	1	6	5	10	951
40	421	228	5	1	0	5	4	664
41	245	308	4	3	1	5	12	578
42	337	359	3	3	3	7	10	722
43	346	184	2	0	2	7	10	551
44	148	459	3	1	0	5	7	623
45	419	106	2	1	0	6	3	537
46	522	106	2	0	3	3	4	640
47	381	174	2	4	2	6	13	582
48	296	193	5	3	2	2	17	518
49	364	233	1	6	2	5	30	641
50	347	149	5	3	0	2	19	525
51	344	262	1	2	3	6	5	623
52	318	210	3	5	1	5	3	545
53	314	291	3	3	7	3	4	625
54	340	89	1	2	2	1	3	438
55	501	255	3	2	10	6	8	785
56	384	115	3	1	3	1	29	536
57	645	277	3	5	0	5	20	955
58	477	263	4	0	3	1	4	752
59	495	336	2	7	1	4	12	857
60	242	248	1	4	5	8	3	511
61	427	70	1	0	5	7	1	511
62	240	72	0	0	3	0	2	317
63	383	126	0	0	2	3	3	517
64	437	120	2	2	2	8	6	577
65	454	232	3	7	2	3	8	709
66	220	47	0	1	1	2	2	273
67	531	116	0	0	2	5	3	657
68	323	77	2	0	1	7	1	411
69	NV	NV	NV	NV	NV	NV	NV	NV

Contd....

Polling Station Level Election Results

Winner, Runner-up and 3rd Party Position & Winning Margin According to Polling Stations in Hubli-Dharwad-Central Assembly in Assembly Election (AE) under Dharwad Parliamentary Constituency in Karnataka (2023)

Polling Station Number	Winner Party	Winner Votes (%)	Runner-up Party	Runner-up Votes (%)	Winning Margin Votes (%)	Third Party	Third Party Votes (%)	Other Votes (%)
70	BJP	481 (84.53)	INC	78 (13.71)	403 (70.82)	JD(S)	2 (0.35)	8 (1.41)
71	BJP	326 (81.5)	INC	71 (17.75)	255 (63.75)	AAP	1 (0.25)	2 (0.5)
72	BJP	455 (85.69)	INC	65 (12.24)	390 (73.45)	JD(S)	3 (0.56)	8 (1.51)
73	BJP	447 (73.16)	INC	151 (24.71)	296 (48.45)	LS	5 (0.82)	8 (1.31)
74	BJP	456 (82.91)	INC	81 (14.73)	375 (68.18)	LS	3 (0.55)	10 (1.82)
75	BJP	355 (71.57)	INC	129 (26.01)	226 (45.56)	UPJP	3 (0.6)	9 (1.81)
76	BJP	356 (77.22)	INC	95 (20.61)	261 (56.61)	AAP	3 (0.65)	7 (1.52)
77	BJP	389 (75.24)	INC	119 (23.02)	270 (52.22)	JD(S)	1 (0.19)	8 (1.55)
78	BJP	348 (67.97)	INC	151 (29.49)	197 (38.48)	IND (BHA)	5 (0.98)	8 (1.56)
79	BJP	298 (64.36)	INC	156 (33.69)	142 (30.67)	JD(S)	2 (0.43)	7 (1.51)
80	BJP	332 (52.37)	INC	282 (44.48)	50 (7.89)	JD(S)	5 (0.79)	15 (2.37)
81	BJP	417 (52.45)	INC	350 (44.03)	67 (8.42)	UPJP	6 (0.75)	22 (2.77)
82	BJP	668 (68.16)	INC	291 (29.69)	377 (38.47)	JD(S)	3 (0.31)	18 (1.84)
83	INC	347 (59.52)	BJP	218 (37.39)	129 (22.13)	IND (BHA)	4 (0.69)	14 (2.4)
84	BJP	183 (48.93)	INC	182 (48.66)	1 (0.27)	AAP	2 (0.53)	7 (1.87)
85	BJP	339 (74.02)	INC	113 (24.67)	226 (49.35)	AAP	2 (0.44)	4 (0.87)
86	BJP	444 (66.47)	INC	206 (30.84)	238 (35.63)	JD(S)	3 (0.45)	15 (2.25)
87	BJP	628 (74.32)	INC	185 (21.89)	443 (52.43)	IND (SJ)	7 (0.83)	25 (2.96)
88	BJP	683 (79.14)	INC	158 (18.31)	525 (60.83)	UPJP	4 (0.46)	18 (2.09)
89	BJP	499 (74.15)	INC	155 (23.03)	344 (51.12)	UPJP	5 (0.74)	14 (2.08)
90	BJP	361 (70.37)	INC	125 (24.37)	236 (46)	IND (BHA)	7 (1.36)	20 (3.9)
91	BJP	379 (80.13)	INC	82 (17.34)	297 (62.79)	AAP	2 (0.42)	10 (2.11)
91A	BJP	437 (76.27)	INC	117 (20.42)	320 (55.85)	BSP	5 (0.87)	14 (2.44)
92	BJP	732 (83.09)	INC	139 (15.78)	593 (67.31)	AAP	3 (0.34)	7 (0.79)
93	BJP	404 (81.12)	INC	83 (16.67)	321 (64.45)	IND (MRS)	2 (0.4)	9 (1.81)
94	BJP	471 (71.8)	INC	170 (25.91)	301 (45.89)	JD(S)	3 (0.46)	12 (1.83)
95	BJP	701 (80.39)	INC	158 (18.12)	543 (62.27)	AAP	2 (0.23)	11 (1.26)
96	BJP	550 (82.09)	INC	109 (16.27)	441 (65.82)	JD(S)	3 (0.45)	8 (1.19)
97	BJP	291 (85.34)	INC	43 (12.61)	248 (72.73)	AAP	2 (0.59)	5 (1.47)
98	BJP	406 (79.92)	INC	89 (17.52)	317 (62.4)	AAP	3 (0.59)	10 (1.97)
99	BJP	436 (83.05)	INC	81 (15.43)	355 (67.62)	AAP	2 (0.38)	6 (1.14)
100	BJP	603 (88.29)	INC	71 (10.4)	532 (77.89)	JD(S)	1 (0.15)	8 (1.17)
101	BJP	423 (81.98)	INC	83 (16.09)	340 (65.89)	BSP	3 (0.58)	7 (1.36)
102	BJP	355 (77.85)	INC	87 (19.08)	268 (58.77)	AAP	3 (0.66)	11 (2.41)
103	BJP	317 (74.24)	INC	102 (23.89)	215 (50.35)	JD(S)	0 (0)	8 (1.87)

Contd....

DISCLAIMER

The Terms of Use and Disclaimer of Datanet India Private Limited (hereinafter referred to as "Datanet") for use of this analysis report of **Hubli-Dharwad-Central Assembly Constituency (Hubli-Dharwad-Central Vidhan Sabha) :-**

1. **Assembly Factbook™** is a Registered Trade Mark owned by Datanet.
2. All the maps are sketched and graphical representation only and have not been drawn to the scale and also not to represent the actual geographical area or boundary of the unit.
3. The data for the aforesaid analysis is based on authentic sources and has been culled from the various publications of Census, CSO and NSSO for district and block level data, various central and state government departments, Central & State Elections Commissions and the concerned Returning Officers' releases, Electoral Rolls, Election results and allied publications, internal assessment, surveys, estimates and analysis. Therefore, certain adjustment of data at micro level may have been done to arrive closer to the macro data.
4. Data have been provided on an "As Is" and "As AVAILABLE" basis
5. The colours shown in the maps or diagram and charts of a particular party, alliance or AC are indicative and do not represent them.
6. This publication which includes maps, sheets, graphs and data would be the property under copyright of Datanet only. The user may use these for its internal study, analysis and research purposes. It's public display, re-selling or any commercial uses by the user are not allowed.
7. Datanet has taken due care and caution in compilation and processing of data and allied information, but does not guarantee the accuracy, adequacy or completeness of any information/analysis and will be not responsible for any errors or omissions or for the results obtained from the use of such information/analysis.
8. All the contents for the publication have been culled from various authentic sources and Datanet reasonably believes such sources to be reliable, but does not make any representations, express or implied as to the accuracy or fitness of use of such information. The information or contents of the information/analysis do not constitute advice and should not be relied upon in making (or refraining from making) any decision. Any reliance placed upon the information provided by Datanet is the sole responsibility and strictly at the user's risk.
9. In no event will Datanet be liable for any damages (including, without limitation, damages for loss of business projects, or loss of profits) arising in contract, tort or otherwise from the use of or inability to use any of its contents, or from any action taken (or refrained from being taken) as a result of using the analysis or any of its contents. Datanet its directors, owners, editors, officials, employees, distributor and agents or any associate will not be liable for any errors in the information contained or any consequences arising from the use of the contents of the provided information/analysis.
10. If any provision of these terms and conditions is held invalid or illegal or unenforceable for any reason by any court of competent jurisdiction, such provision shall be severed and the remainder of provisions of the terms and conditions shall continue in full force and effect as if the Term of Use had been executed with the invalid, illegal or unenforceable provision eliminated.
11. If there are any discrepancies in the information provided, please bring it to attention of Datanet for suitable rectification measures.

Buy Online This Complete Book At
Datanet India eBooks Store

www.indiastatpublications.com

or go directly at

[http://www.indiastatpublications.com/
Assembly_factbook/Karnataka/Dharwad/ Hubli-Dharwad-
Central](http://www.indiastatpublications.com/Assembly_factbook/Karnataka/Dharwad/Hubli-Dharwad-Central)

 **indiastat**elections

ISBN : 978-93-5802-088-5



9 789358 020885