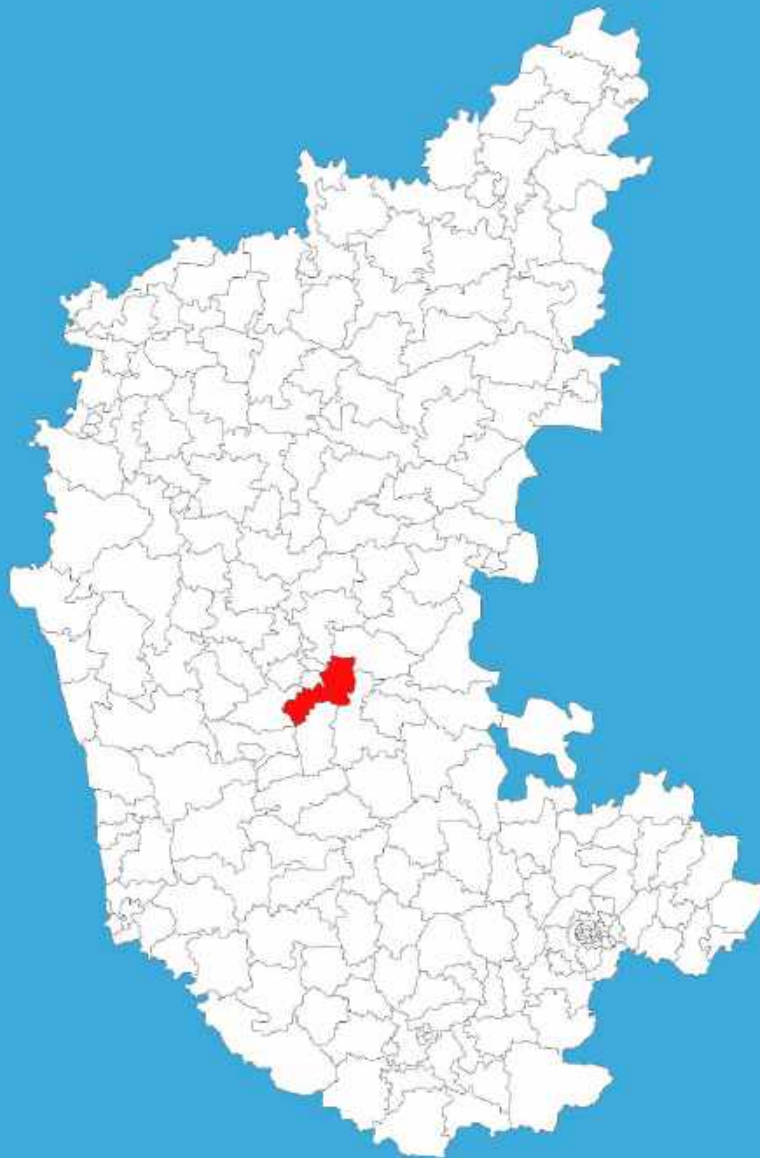




Karnataka

Assembly Factbook™

Mayakonda Assembly Constituency



Key Electoral Data of Mayakonda
Assembly Constituency (Vidhan Sabha)

Karnataka

Assembly Factbook™

Mayakonda Assembly Constituency



Mayakonda Vidhan Sabha

Editor & Director

Dr. R.K. Thukral

Research Editor

Dr. Shafeeq Rahman

Compiled, Researched and Published by Datanet India Pvt. Ltd.

D-100, 1st Floor,

Okhla Industrial Area, Phase-I,

New Delhi- 110020.

Ph.: 91-11- 43580781-84

Email : support@india-stat-publications.com

Website : <http://www.india-statelections.com>

Online Book Store :

www.india-stat-publications.com

Report No. : AFB/KA-108-0125

ISBN : 978-93-5802-090-8

First Edition : January, 2018

Eighth Updated Edition : January, 2025

Price : Rs.11500/-

US\$ 310

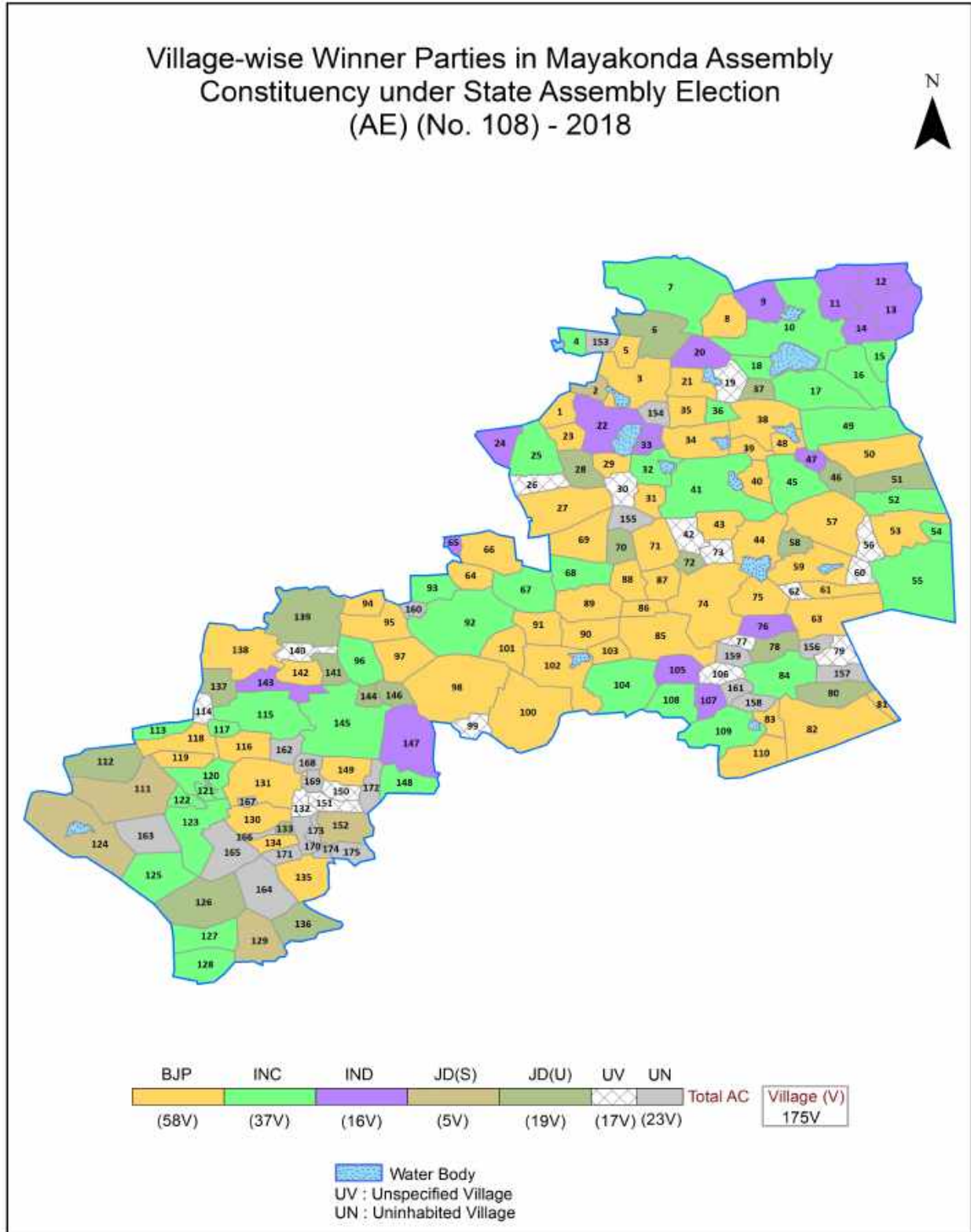
© Datanet India Pvt. Ltd.

All rights reserved. No part of this book may be reproduced, stored in a retrieval system or transmitted in any form or by any means, mechanical photocopying, photographing, scanning, recording or otherwise without the prior written permission of the publisher. Please refer to Disclaimer at page no. 209 for the use of this publication.

Printed in India

No.	Particulars	Page No.
	Introduction	
1	Assembly Constituency - (Vidhan Sabha) at a Glance Features of Assembly as per Delimitation Commission of India (2008)	1-2
	Location and Political Maps	
2	Location Map Boundaries of Assembly Constituency - (Vidhan Sabha) in District Boundaries of Assembly Constituency under Parliamentary Constituency - (Lok Sabha) Village-wise Winner Parties- 2024, 2023, 2019, 2018, 2014, 2013 and 2009	3-11
	Administrative Setup (2011)	
3	District Sub-district Towns Villages Inhabited Villages Uninhabited Villages Village Panchayat Intermediate Panchayat	12-20
	Demographics (2011)	
4	Population Households Rural/Urban Population Villages by Population Size Sex Ratio (Total & 0-6 Years) Religious Population Social Population Literacy Rate	21-22
	Electoral Features	
5	Important Dates of Last Elections Held Electors by Gender Service Electors Voters Voters Turnout Polling Stations & Average Number of Electors per Polling Station Electors by Age Group Present Elected Representatives	23-28
	Historical Summary Election Results	
6	Vote Share of Major Parties Winning Margin (Number & Percentage) Polarity of Parties Summary Result of Assembly Segment of Parliamentary Elections 2024, 2019, 2014, 2009, 2004 and 1999 Summary Result of Assembly Elections 2023, 2018, 2013, 2008, 2004, 1999, 1994, 1989, 1985, 1983 and 1978	29-48
	Polling Station Level Election Results	
7	Name and Number of Polling Station 2024, 2023, 2019, 2018, 2014, 2013 and 2009 Polling Station-wise Electors, Voters & Voters Turnout 2024, 2023, 2019, 2018, 2014, 2013 and 2009 Polling Station wise Elections Results 2024, 2023, 2019, 2018, 2014, 2013 and 2009	49-189
	Share of Assembly Constituency	
8	Share of Assembly Constituency - (Vidhan Sabha) in State, District and Parliamentary Constituency - (Lok Sabha)	190
	Socio-Economic Amenities (2011)	
9	Access to Administrative Units Agricultural, Manufacturing and Industrial Commodities Demographic Indicators Education Health & Manpower Drinking Water Supply Sanitation Entertainment and Recreations Infrastructure Power Food Allocation Distribution and Marketing of Agriculture Commodities Infrastructure Transport and Road Infrastructure Communication Banking and Financial Services Land Use Irrigation Source	192-206
10	Abbreviation & Sources	207-208
11	Disclaimer	209

Location & Political Map



Administrative Setup

List of Village Panchayat & Intermediate Panchayat (Block) Name - 2011

Village Name	Village Panchayat Name	Intermediate Panchayat Name
Agasanakatte	Igoor	Davanagere
Alur	Alur	Davanagere
Anaberu	Anaberu	Davanagere
Anagodu	Anagodu	Davanagere
Anaji	Anaji	Davanagere
Annapura	Naraganahalli	Davanagere
Arehalli	Kariganur	Channagiri
Attigere	Attigere	Davanagere
Bada	Bada	Davanagere
Basavanahalu	Basavanahalu	Davanagere
Bavihalu	Naraganahalli	Davanagere
Belagere	Belagere	Channagiri
Benakanahalli	Nilogallu	Channagiri
Boragondanahalli	Igoor	Davanagere
Bullapura	Anagodu	Davanagere
Bullapura	Hutchavvanahalli	Davanagere
Chattobanahalli	Honnur	Davanagere
Chikkakurubarahalli	Chikkakurubarahalli	Channagiri
Chikkamagadi	Kodaganur	Davanagere
Chikkatogaleri	Kurki	Davanagere
Chikkavvanagathihalli	Hemmanabethur	Davanagere
Chinnasamudra	Nerlegi	Davanagere
Chiradoni	Chiradoni	Channagiri
Daginakatte	Daginakatte	Channagiri
Dindadahalli	Kodaganur	Davanagere
Doddaghatta	Navilehalu	Channagiri
Doddamagadi	Kodaganur	Davanagere
Doddarangavvanahalli	Nerlegi	Davanagere
Dyamavvanahalli	Hemmanabethur	Davanagere

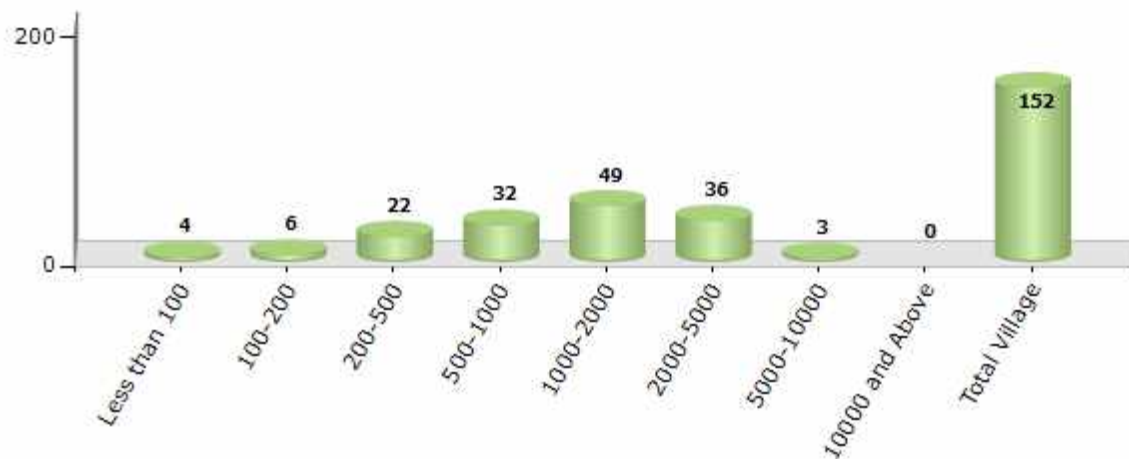
Contd....

Demographic

Number of Villages by Population Size - 2011

Less than 100	100-200	200-500	500-1000	1000-2000	2000-5000	5000-10000	10000 and Above	Total Village
4	6	22	32	49	36	3	0	152

Number of Villages by Population Size - 2011

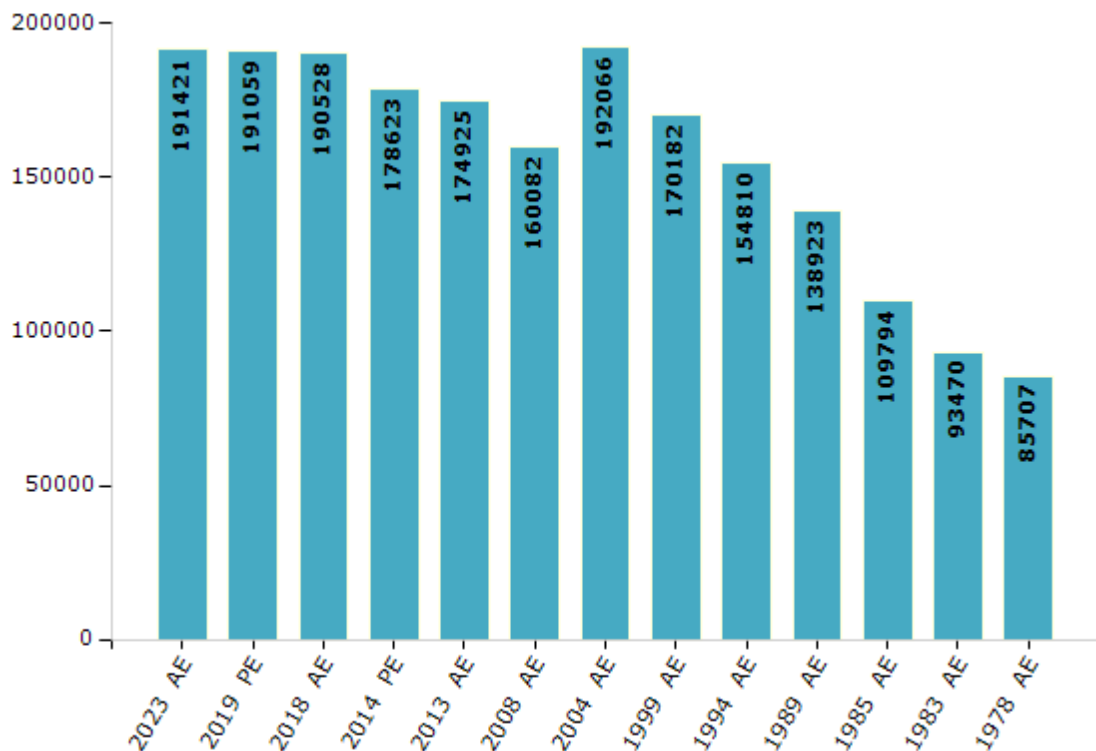


Electoral Features

Electors by Male & Female

Year	Male	Female	Others	Total	Year	Male	Female	Others	Total
2023 AE	96610	94805	6	191421	1999 AE	86111	84071	-	170182
2019 PE	96829	94225	5	191059	1994 AE	79093	75717	-	154810
2018 AE	96769	93756	3	190528	1989 AE	71264	67659	-	138923
2014 PE	91638	86984	1	178623	1985 AE	56212	53582	-	109794
2013 AE	90131	84794	0	174925	1983 AE	46786	46684	-	93470
2009 PE	-	-	-	-	1978 AE	43657	42050	-	85707
2008 AE	82928	77154	-	160082	1972 AE	-	-	-	-
2004 PE	-	-	-	-	1967 AE	-	-	-	-
2004 AE	97764	94302	-	192066	1962 AE	-	-	-	-
1999 PE	-	-	-	-	1957 AE	-	-	-	-

Number of Electors

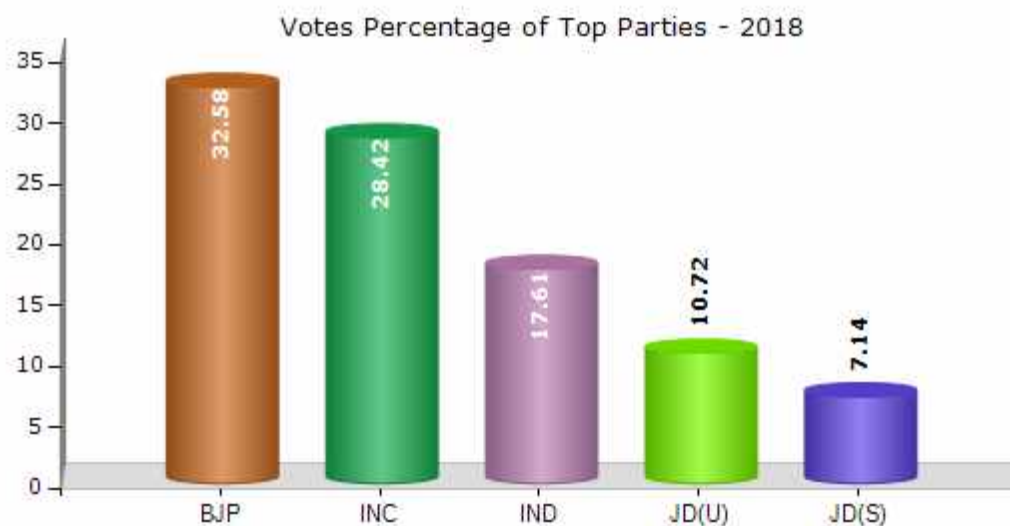


Note : AE : Assembly Election, PE : Assembly Segment of Parliamentary Election

Historical Summary Election Results

Summary Result of Assembly Election - 2018

Candidate Name	Party	Votes	Votes %
N. Linganna.	BJP	50556	32.58
K.S.Basavaraj [Basavanthappa]	INC	44098	28.42
Anandappa.H.	IND	27321	17.61
M.Basavarajanaik	JD(U)	16640	10.72
Sheela Naik	JD(S)	11085	7.14
H. Narasimhamurthy	SJPL	930	0.6
Bharath.L	IND	902	0.58
Vimala Rudrappa	AIMEP	671	0.43
Srinivasa.P	ABHM	660	0.43
M.Nagarajappa	IND	618	0.4
K.C. Basavarajappa.	KPJP	424	0.27
	NOTA	1258	0.81



Polling Station Level Election Results

Number and Name of Polling Stations (PS) (2023)

Number of Polling Stations	Name of Polling Stations	Number of Polling Stations	Name of Polling Stations
1	Government Senior Primary School East Part Alur	22	Govt Upgraded Senior Primary School Basavanalu Gollarhatti
2	Govt Senior Primary School South Part Alur	23	Government Junior Primary School Srikrishnanagar (Aiguru Mazare Gollarhatti)
3	Government Senior Primary School Old Building Alur	24	Government Senior Primary School Room No.1 Aiguru
4	Government Senior Primary School New Building Alur	25	Government Senior Primary School Room No.2 Aigur
5	Government Senior Primary School East Wing Sri Ramanagara (Lambani Hatti Majire Alur)	26	Government Junior Primary School Tumbigere
6	Govt Senior Primary School South Side Sri Ramanagara (Lambani Hatti Mazire Aluru)	27	Government Senior Primary School Room No. 1 Hulikate
7	Government Senior Primary School West Bhaga Mellekatte	28	Government Senior Primary School Room 2 Hulikate
8	Govt Senior Primary School Dakshina Bhaga Mellekatte	29	Govt Junior Primary School Chikkavvanagthihalli
9	Govt Junior Primary School Gollarahalli	30	Government Upgraded Senior Primary School Hoskereyagalahalli
10	Government Senior Primary School, Kittoor.	31	Government Junior Primary School Rudranakatte
11	Government Senior Primary School Kurudi	32	Govt Senior Primary School Agsanakatte
12	Government Senior Primary School Hemmanabethur	33	Government Senior Primary School Waddinahalli
13	Government Junior Primary School Dyamavvanahalli	34	Government Senior Primary School New Building Room No 1, Golohunase
14	Government Junior Primary School Gandhinagar	35	Government Senior Primary School New Building Room No 2, Golohunase
15	Government Model Senior Primary School Anji	36	Government Advanced Senior Primary School, Room No.1, Yallammanagar Golohunase
16	Mr. Haleda Veerappa Sivalingappa Compound Degree Purva Vidyalaya Room No. 1 Anji	37	Government Advanced Senior Primary School, Room No.2, Yallammanagar, Golohunase
17	Sri Halada Veerappa Shivalingappa Composite Degree Purva Vidyalaya Room 2 Anji	38	Government Advanced Senior Primary School, Yellamma Nagar Gohhunase
18	Govt Junior Primary School Giriyaapur	39	Government Senior Primary School Pamenahalli
19	Government Junior Primary School, Singapore	40	Government Senior Primary School H Kalpanahalli
20	Government Junior Primary School Boragondanahalli	41	Government Senior Primary School Room No. 1, Honnur
21	Government Junior Primary School Basavanalu	42	Government Senior Primary School Room No. 2, Honnur

Contd....

Polling Station Level Election Results

Polling Station-wise Votes Secured by Overall Top Five Parties in Mayakonda Assembly in Assembly Election (AE) under Davanagere Parliamentary Constituency in Karnataka (2023)

Number of Polling Station	Winner - K. S. Basavanthappa (INC)	Runner-up - B.M. Pushpa Vageesha Swamy (IND)	3rd - M. Basavaraja Naik (BJP)	4th - Anandappa. H. (JD(S))	5th - Chethan Kumar Naik. K. (UPJP)	NOTA	Other	Total Votes Secured
36	327	26	164	38	7	6	37	605
37	258	20	118	76	10	0	8	490
38	202	17	223	109	6	3	14	574
39	380	82	100	125	3	6	14	710
40	262	196	259	19	1	1	7	745
41	352	212	125	70	4	2	9	774
42	441	25	57	230	11	3	17	784
43	335	3	128	51	22	2	12	553
44	301	349	81	23	4	1	15	774
45	119	13	133	17	2	2	11	297
46	341	180	211	20	8	2	18	780
47	292	125	115	32	8	3	13	588
48	363	59	179	58	2	0	16	677
49	155	76	101	35	0	2	11	380
50	120	122	54	9	13	5	8	331
51	396	94	211	36	4	1	11	753
52	421	85	35	72	2	2	6	623
53	125	177	40	17	3	0	12	374
54	125	126	36	34	4	2	3	330
55	191	136	105	6	4	3	10	455
56	503	32	182	155	4	6	18	900
57	105	350	350	35	18	7	38	903
58	509	210	89	98	14	2	38	960
59	232	265	89	226	4	4	27	847
60	625	139	186	35	7	9	18	1019
61	409	193	310	65	11	3	14	1005
62	214	10	64	51	3	0	4	346
63	88	34	100	14	4	1	5	246
64	385	213	183	34	5	0	12	832
65	122	0	112	25	1	0	1	261
66	74	128	41	11	1	3	3	261
67	467	177	352	64	2	4	11	1077
68	209	25	145	26	3	1	3	412
69	155	50	77	71	2	2	5	362
70	437	225	144	69	16	7	30	928

Contd....

Polling Station Level Election Results

Winner, Runner-up and 3rd Party Position & Winning Margin According to Polling Stations in Mayakonda Assembly in Assembly Election (AE) under Davanagere Parliamentary Constituency in Karnataka (2023)

Polling Station Number	Winner Party	Winner Votes (%)	Runner-up Party	Runner-up Votes (%)	Winning Margin Votes (%)	Third Party	Third Party Votes (%)	Other Votes (%)
71	INC	381 (49.48)	BJP	238 (30.91)	143 (18.57)	IND (BMPV)	76 (9.87)	75 (9.74)
72	BJP	263 (36.63)	INC	195 (27.16)	68 (9.47)	IND (BMPV)	182 (25.35)	78 (10.86)
73	INC	255 (29.96)	BJP	253 (29.73)	2 (0.23)	IND (BMPV)	246 (28.91)	97 (11.4)
74	INC	304 (34.08)	BJP	260 (29.15)	44 (4.93)	JD(S)	159 (17.83)	169 (18.95)
75	INC	429 (42.39)	BJP	291 (28.75)	138 (13.64)	IND (BMPV)	212 (20.95)	80 (7.91)
76	INC	221 (39.05)	BJP	150 (26.5)	71 (12.55)	JD(S)	140 (24.73)	55 (9.72)
77	INC	230 (31.51)	BJP	207 (28.36)	23 (3.15)	IND (BMPV)	201 (27.53)	92 (12.6)
78	BJP	228 (39.79)	IND (BMPV)	147 (25.65)	81 (14.14)	INC	97 (16.93)	101 (17.63)
79	INC	286 (53.26)	BJP	140 (26.07)	146 (27.19)	IND (BMPV)	73 (13.59)	38 (7.08)
80	IND (BMPV)	309 (30.5)	INC	289 (28.53)	20 (1.97)	BJP	242 (23.89)	173 (17.08)
81	INC	453 (43.18)	IND (BMPV)	327 (31.17)	126 (12.01)	BJP	208 (19.83)	61 (5.82)
82	INC	270 (42.59)	BJP	143 (22.56)	127 (20.03)	IND (BMPV)	103 (16.25)	118 (18.61)
83	INC	295 (40.86)	IND (BMPV)	217 (30.06)	78 (10.8)	BJP	156 (21.61)	54 (7.48)
84	INC	90 (42.06)	BJP	61 (28.5)	29 (13.56)	IND (BMPV)	32 (14.95)	31 (14.49)
85	INC	476 (57.56)	BJP	169 (20.44)	307 (37.12)	IND (BMPV)	79 (9.55)	103 (12.45)
86	INC	276 (40.77)	IND (BMPV)	222 (32.79)	54 (7.98)	BJP	131 (19.35)	48 (7.09)
87	INC	135 (40.79)	BJP	93 (28.1)	42 (12.69)	JD(S)	83 (25.08)	20 (6.04)
88	INC	248 (40.99)	IND (BMPV)	174 (28.76)	74 (12.23)	BJP	155 (25.62)	28 (4.63)
89	INC	404 (44.74)	IND (BMPV)	259 (28.68)	145 (16.06)	BJP	135 (14.95)	105 (11.63)
90	BJP	286 (30.26)	IND (BMPV)	284 (30.05)	2 (0.21)	INC	262 (27.72)	113 (11.96)
91	INC	428 (44.54)	IND (BMPV)	274 (28.51)	154 (16.03)	BJP	133 (13.84)	126 (13.11)
92	INC	268 (38.9)	IND (BMPV)	190 (27.58)	78 (11.32)	BJP	125 (18.14)	106 (15.38)
93	INC	305 (49.76)	IND (BMPV)	166 (27.08)	139 (22.68)	BJP	74 (12.07)	68 (11.09)
94	IND (BMPV)	188 (52.22)	BJP	72 (20)	116 (32.22)	INC	45 (12.5)	55 (15.28)
95	IND (BMPV)	201 (37.64)	INC	163 (30.52)	38 (7.12)	BJP	104 (19.48)	66 (12.36)
96	IND (BMPV)	625 (66.28)	INC	179 (18.98)	446 (47.3)	JD(S)	68 (7.21)	71 (7.53)
97	IND (BMPV)	254 (37.03)	INC	190 (27.7)	64 (9.33)	BJP	109 (15.89)	133 (19.39)
98	INC	310 (36.77)	IND (BMPV)	222 (26.33)	88 (10.44)	BJP	140 (16.61)	171 (20.28)
99	INC	418 (42.83)	IND (BMPV)	232 (23.77)	186 (19.06)	BJP	177 (18.14)	149 (15.27)
100	IND (BMPV)	336 (55.08)	BJP	199 (32.62)	137 (22.46)	INC	52 (8.52)	23 (3.77)
101	IND (BMPV)	237 (38.29)	INC	173 (27.95)	64 (10.34)	BJP	124 (20.03)	85 (13.73)
102	IND (BMPV)	273 (39.11)	INC	263 (37.68)	10 (1.43)	BJP	142 (20.34)	20 (2.87)
103	INC	330 (53.57)	BJP	162 (26.3)	168 (27.27)	IND (BMPV)	79 (12.82)	45 (7.31)
104	IND (BMPV)	276 (51.3)	INC	144 (26.77)	132 (24.53)	BJP	72 (13.38)	46 (8.55)
105	IND (BMPV)	218 (39.85)	INC	217 (39.67)	1 (0.18)	BJP	69 (12.61)	43 (7.86)

Contd....

Socio-Economic Amenities - Rural

Access to Education Facilities

Particulars	Number of Village (% of Population)				
	Available	Not Available	If Not Available (Distance of Nearest Facility)		
			A	B	C
Govt. Primary School	142 (98)	10 (2)	9 (1)	0 (0)	0 (0)
Private Primary School	35 (42)	117 (58)	0 (0)	0 (0)	0 (0)
Govt. Middle School	110 (91)	42 (9)	24 (6)	15 (3)	0 (0)
Private Middle School	27 (32)	125 (68)	1 (0)	0 (0)	0 (0)
Govt. Secondary School	38 (41)	114 (59)	72 (32)	24 (9)	0 (0)
Private Secondary School	17 (20)	135 (80)	6 (4)	0 (0)	0 (0)
Govt. Senior Secondary School	7 (11)	145 (89)	49 (33)	32 (22)	21 (13)
Private Senior Secondary School	7 (7)	145 (93)	7 (2)	29 (12)	0 (0)
Govt. Arts and Science Degree College	6 (10)	146 (90)	12 (8)	25 (16)	105 (62)
Private Arts and Science Degree College	1 (2)	151 (98)	0 (0)	0 (0)	4 (4)
Govt. Engineering College	0 (0)	152 (100)	0 (0)	6 (5)	146 (95)
Private Engineering College	0 (0)	152 (100)	0 (0)	0 (0)	0 (0)
Govt. Medicine College	0 (0)	152 (100)	30 (19)	14 (13)	108 (68)
Private Medicine College	0 (0)	152 (100)	0 (0)	0 (0)	0 (0)
Govt. Management Institute	0 (0)	152 (100)	1 (0)	0 (0)	41 (32)
Private Management Institute	0 (0)	152 (100)	0 (0)	0 (0)	0 (0)
Govt. Polytechnic	0 (0)	152 (100)	0 (0)	6 (5)	139 (88)
Private Polytechnic	1 (2)	151 (98)	0 (0)	0 (0)	6 (5)
Govt. Vocational Training School/ITI	0 (0)	152 (100)	0 (0)	6 (5)	119 (70)
Private Vocational Training School/ITI	5 (6)	147 (94)	0 (0)	1 (0)	21 (18)
Govt. Non Formal Training Centre	2 (4)	150 (96)	0 (0)	5 (5)	127 (79)
Private Non Formal Training Centre	0 (0)	152 (100)	0 (0)	2 (1)	16 (11)
Govt. School For Disabled	0 (0)	152 (100)	0 (0)	3 (2)	129 (82)
Private School For Disabled	0 (0)	152 (100)	0 (0)	3 (2)	17 (13)
Government Others	1 (0)	151 (100)	0 (0)	0 (0)	148 (98)
Private Others	0 (0)	152 (100)	0 (0)	0 (0)	3 (2)

Note : Distance A : Less than 5 km; B : Between 5-10 km; C : 10+ km.; Source : Data Analysis is based on 2011 Census.

DISCLAIMER

The Terms of Use and Disclaimer of Datanet India Private Limited (hereinafter referred to as "Datanet") for use of this analysis report of **Mayakonda Assembly Constituency (Mayakonda Vidhan Sabha)** :-

1. **Assembly Factbook™** is a Registered Trade Mark owned by Datanet.
2. All the maps are sketched and graphical representation only and have not been drawn to the scale and also not to represent the actual geographical area or boundary of the unit.
3. The data for the aforesaid analysis is based on authentic sources and has been culled from the various publications of Census, CSO and NSSO for district and block level data, various central and state government departments, Central & State Elections Commissions and the concerned Returning Officers' releases, Electoral Rolls, Election results and allied publications, internal assessment, surveys, estimates and analysis. Therefore, certain adjustment of data at micro level may have been done to arrive closer to the macro data.
4. Data have been provided on an "As Is" and "As AVAILABLE" basis
5. The colours shown in the maps or diagram and charts of a particular party, alliance or AC are indicative and do not represent them.
6. This publication which includes maps, sheets, graphs and data would be the property under copyright of Datanet only. The user may use these for its internal study, analysis and research purposes. It's public display, re-selling or any commercial uses by the user are not allowed.
7. Datanet has taken due care and caution in compilation and processing of data and allied information, but does not guarantee the accuracy, adequacy or completeness of any information/analysis and will be not responsible for any errors or omissions or for the results obtained from the use of such information/analysis.
8. All the contents for the publication have been culled from various authentic sources and Datanet reasonably believes such sources to be reliable, but does not make any representations, express or implied as to the accuracy or fitness of use of such information. The information or contents of the information/analysis do not constitute advice and should not be relied upon in making (or refraining from making) any decision. Any reliance placed upon the information provided by Datanet is the sole responsibility and strictly at the user's risk.
9. In no event will Datanet be liable for any damages (including, without limitation, damages for loss of business projects, or loss of profits) arising in contract, tort or otherwise from the use of or inability to use any of its contents, or from any action taken (or refrained from being taken) as a result of using the analysis or any of its contents. Datanet its directors, owners, editors, officials, employees, distributor and agents or any associate will not be liable for any errors in the information contained or any consequences arising from the use of the contents of the provided information/analysis.
10. If any provision of these terms and conditions is held invalid or illegal or unenforceable for any reason by any court of competent jurisdiction, such provision shall be severed and the remainder of provisions of the terms and conditions shall continue in full force and effect as if the Term of Use had been executed with the invalid, illegal or unenforceable provision eliminated.
11. If there are any discrepancies in the information provided, please bring it to attention of Datanet for suitable rectification measures.

**Buy Online This Complete Book At
Datanet India eBooks Store**

www.indiastatpublications.com

or go directly at

[http://www.indiastatpublications.com/
Assembly_factbook/Karnataka/Davanagere/ Mayakonda](http://www.indiastatpublications.com/Assembly_factbook/Karnataka/Davanagere/Mayakonda)



i **india**stat**elections**

ISBN : 978-93-5802-090-8



9 789358 020908