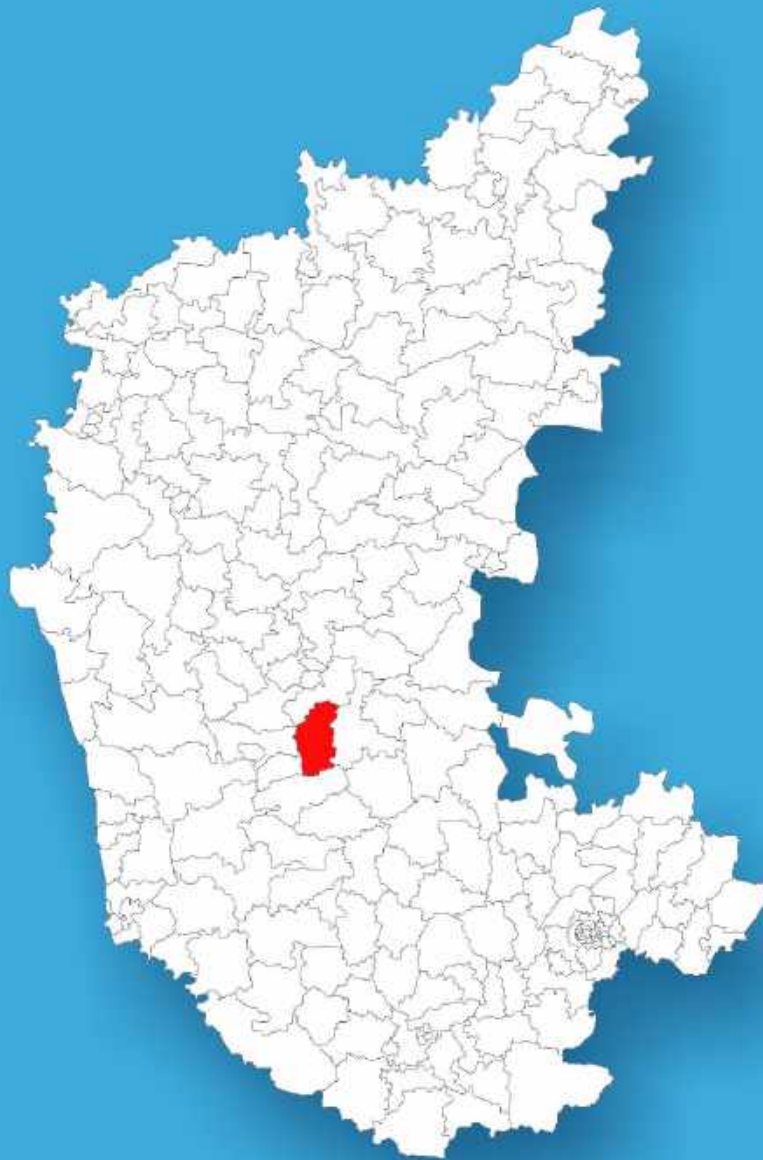




Karnataka

# Assembly Factbook™

Channagiri Assembly Constituency



Key Electoral Data of Channagiri  
Assembly Constituency (Vidhan Sabha)

Karnataka

# Assembly Factbook™

Channagiri Assembly Constituency



Channagiri Vidhan Sabha

**Editor & Director**

Dr. R.K. Thukral

**Research Editor**

Dr. Shafeeq Rahman

**Compiled, Researched and Published by  
Datanet India Pvt. Ltd.**

D-100, 1st Floor,

Okhla Industrial Area, Phase-I,

New Delhi- 110020.

Ph.: 91-11- 43580781-84

Email : support@indiastatpublications.com

Website : <http://www.indiastatelections.com>

**Online Book Store :**

[www.indiastatpublications.com](http://www.indiastatpublications.com)

**Report No. :** AFB/KA-109-0125

**ISBN :** 978-93-5802-059-5

**First Edition :** January, 2018

**Eighth Updated Edition :** January, 2025

**Price :** Rs.11500/-

US\$ 310

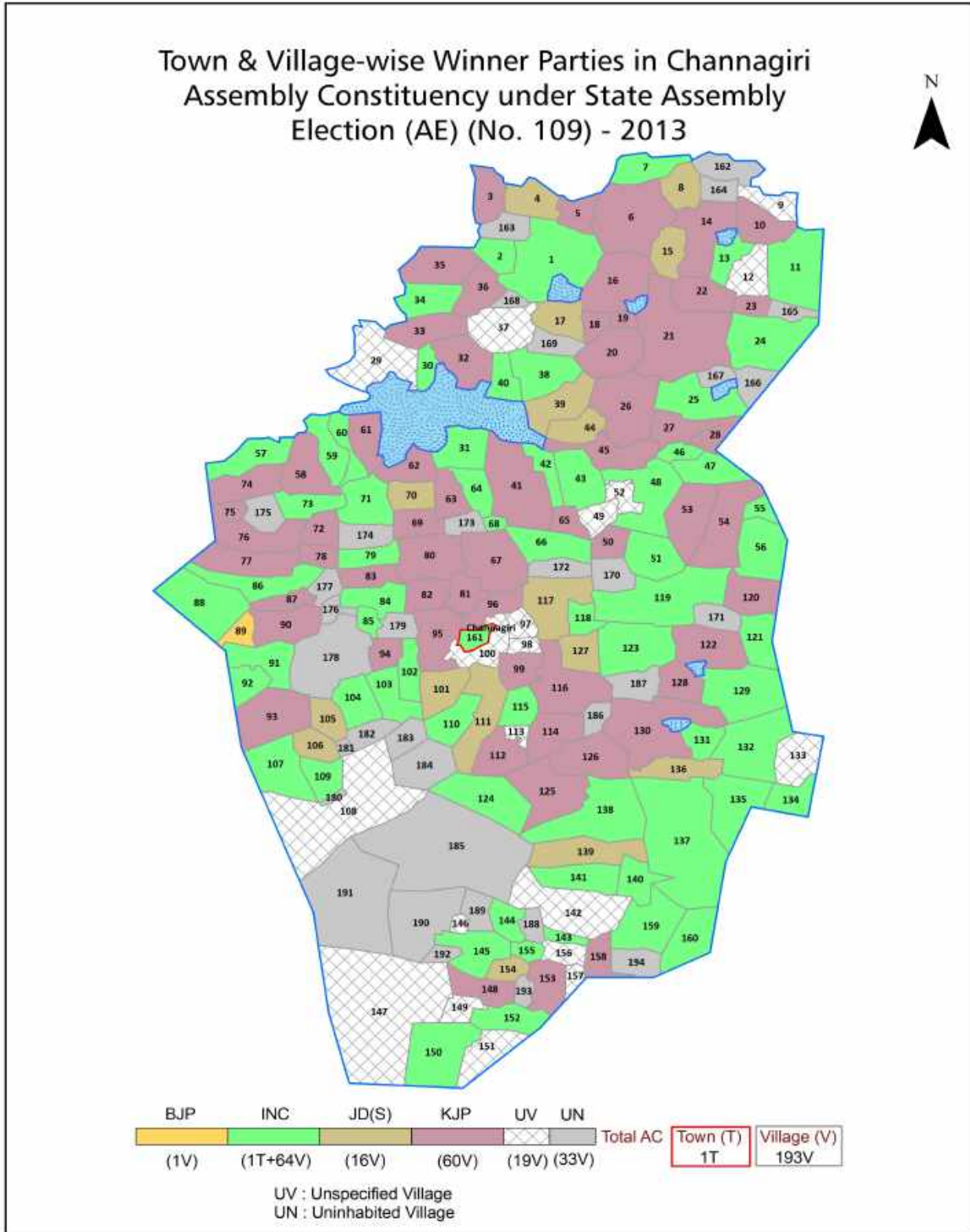
**© Datanet India Pvt. Ltd.**

All rights reserved. No part of this book may be reproduced, stored in a retrieval system or transmitted in any form or by any means, mechanical photocopying, photographing, scanning, recording or otherwise without the prior written permission of the publisher. Please refer to Disclaimer at page no. 223 for the use of this publication.

Printed in India

No.	Particulars	Page No.
	<b>Introduction</b>	
1	Assembly Constituency - (Vidhan Sabha) at a Glance   Features of Assembly as per Delimitation Commission of India (2008)	1-2
	<b>Location and Political Maps</b>	
2	Location Map   Boundaries of Assembly Constituency - (Vidhan Sabha) in District   Boundaries of Assembly Constituency under Parliamentary Constituency - (Lok Sabha)   Town & Village-wise Winner Parties- 2024, 2023, 2019, 2018, 2014, 2013 and 2009	3-11
	<b>Administrative Setup (2011)</b>	
3	District   Sub-district   Towns   Villages   Inhabited Villages   Uninhabited Villages   Village Panchayat   Intermediate Panchayat	12-20
	<b>Demographics (2011)</b>	
4	Population   Households   Rural/Urban Population   Towns and Villages by Population Size   Sex Ratio (Total & 0-6 Years)   Religious Population   Social Population   Literacy Rate	21-22
	<b>Electoral Features</b>	
5	Important Dates of Last Elections Held   Electors by Gender   Service Electors   Voters   Voters Turnout   Polling Stations & Average Number of Electors per Polling Station   Electors by Age Group   Present Elected Representatives	23-28
	<b>Historical Summary Election Results</b>	
6	Vote Share of Major Parties   Winning Margin (Number & Percentage)   Polarity of Parties   Summary Result of Assembly Segment of Parliamentary Elections 2024, 2019, 2014, 2009, 2004 and 1999   Summary Result of Assembly Elections 2023, 2018, 2013, 2008, 2004, 1999, 1994, 1989, 1985, 1983, 1978, 1972, 1967, 1962 and 1957	29-52
	<b>Polling Station Level Election Results</b>	
7	Name and Number of Polling Station 2024, 2023, 2019, 2018, 2014, 2013 and 2009   Polling Station-wise Electors, Voters & Voters Turnout 2024, 2023, 2019, 2018, 2014, 2013 and 2009   Polling Station wise Elections Results 2024, 2023, 2019, 2018, 2014, 2013 and 2009	53-203
	<b>Share of Assembly Constituency</b>	
8	Share of Assembly Constituency - (Vidhan Sabha) in State, District and Parliamentary Constituency - (Lok Sabha)	204
	<b>Socio-Economic Amenities (2011)</b>	
9	Access to Administrative Units   Agricultural, Manufacturing and Industrial Commodities   Demographic Indicators   Education   Health & Manpower   Drinking Water Supply   Sanitation   Entertainment and Recreations Infrastructure   Power   Food Allocation Distribution and Marketing of Agriculture Commodities Infrastructure   Transport and Road Infrastructure   Communication   Banking and Financial Services   Land Use   Irrigation Source	206-220
10	<b>Abbreviation &amp; Sources</b>	221-222
11	<b>Disclaimer</b>	223

Location & Political Map



## Administrative Setup

### List of Village Panchayat & Intermediate Panchayat (Block) Name - 2011

Village Name	Village Panchayat Name	Intermediate Panchayat Name
Channeshapura	Hiremalali	Channagiri
Chennenahalli	Chennenahalli	Channagiri
Chickkbennur	Belliganodu	Channagiri
Chikgangoor	Chikgangoor	Channagiri
Chikkabbigere	Doddabbigere	Channagiri
Chikkadevarahalli	Devarahalli	Channagiri
Chikkakogalur	Kogaloor	Channagiri
Chikkamadalu	Hiremalali	Channagiri
Chikkamalali	Nellihanklu	Channagiri
Chikkasandi	Nellihanklu	Channagiri
Chikkuda	Kondadahalli	Channagiri
Chikkulikere	Ajjihalli	Channagiri
Agarabannahatti	Agarabannahatti	Channagiri
Ajjihalli	Ajjihalli	Channagiri
Chiradoni	Hiremalali	Channagiri
Dandigenahalli	Rajagondanahalli	Channagiri
Devarahalli	Devarahalli	Channagiri
Diggenahalli	Thippagondanahalli	Channagiri
Alur	Mallapura	Channagiri
Anapura	Ittige	Channagiri
Doddabbigere	Doddabbigere	Channagiri
Dodderikatte	Kakanur	Channagiri
Arasinaghatta	Lingadahalli	Channagiri
Arlikatte	Kakanur	Channagiri
Donihalli	Mudigere	Channagiri
Durvigere	Durvigere	Channagiri
Astapanahalli	Nallur	Channagiri
Bannahatti	Vaddanalu	Channagiri
Eraganahalli	Kempanahalli	Channagiri

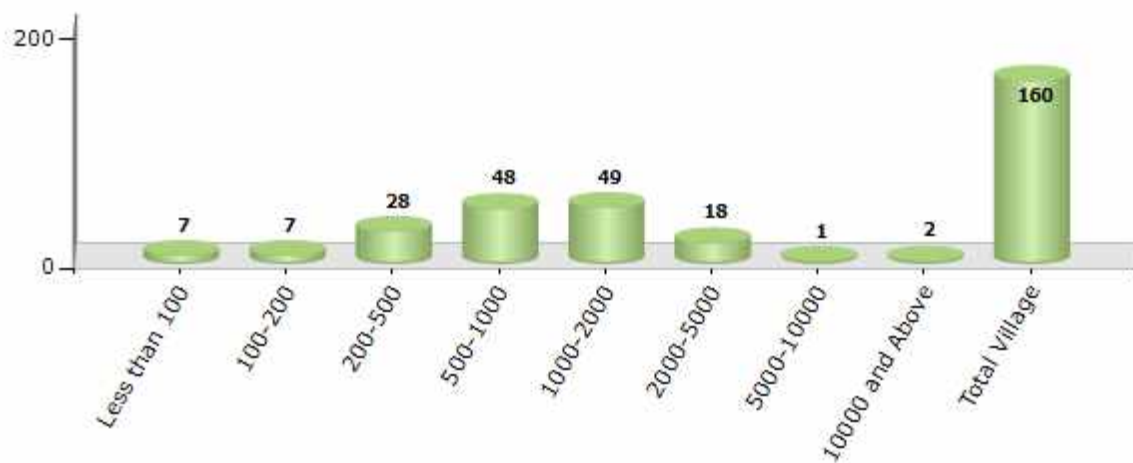
Contd....

## Demographic

### Number of Villages by Population Size - 2011

Less than 100	100-200	200-500	500-1000	1000-2000	2000-5000	5000-10000	10000 and Above	Total Village
7	7	28	48	49	18	1	2	160

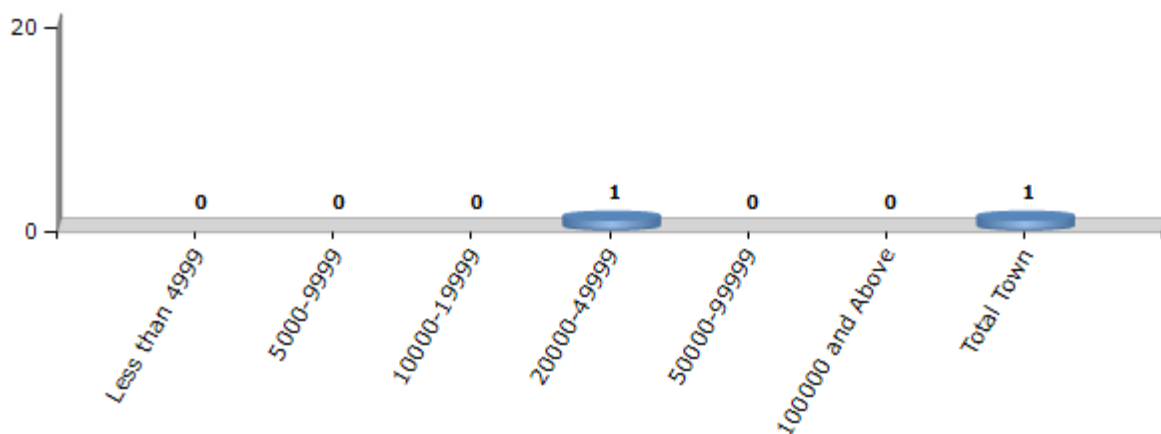
Number of Villages by Population Size - 2011



### Number of Towns by Population Size - 2011

Less than 4999	5000-9999	10000-19999	20000-49999	50000-99999	100000 and Above	Total Town
0	0	0	1	0	0	1

Number of Towns by Population Size - 2011

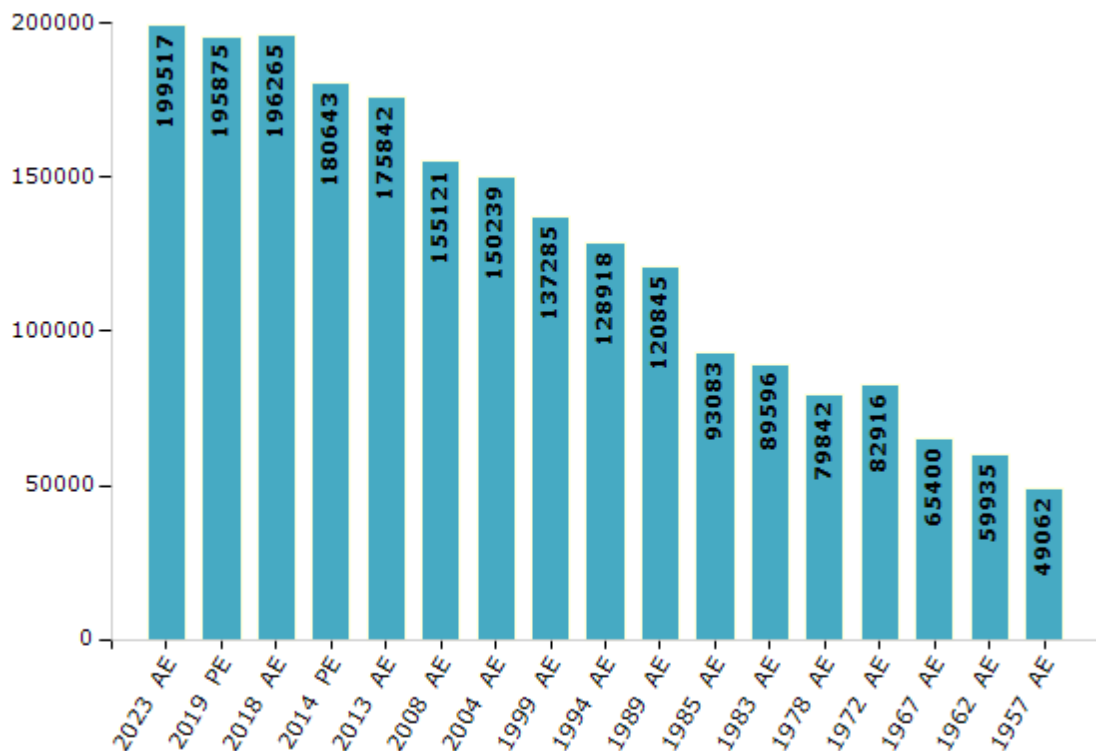


## Electoral Features

### Electors by Male & Female

Year	Male	Female	Others	Total	Year	Male	Female	Others	Total
2023 AE	100315	99194	8	199517	1999 AE	68937	68348	-	137285
2019 PE	98968	96898	9	195875	1994 AE	65785	63133	-	128918
2018 AE	99235	97021	9	196265	1989 AE	61228	59617	-	120845
2014 PE	92407	88225	11	180643	1985 AE	48013	45070	-	93083
2013 AE	90446	85396	0	175842	1983 AE	46343	43253	-	89596
2009 PE	-	-	-	-	1978 AE	40843	38999	-	79842
2008 AE	81330	73791	-	155121	1972 AE	42356	40560	-	82916
2004 PE	-	-	-	-	1967 AE	-	-	-	65400
2004 AE	76323	73916	-	150239	1962 AE	-	-	-	59935
1999 PE	-	-	-	-	1957 AE	-	-	-	49062

Number of Electors



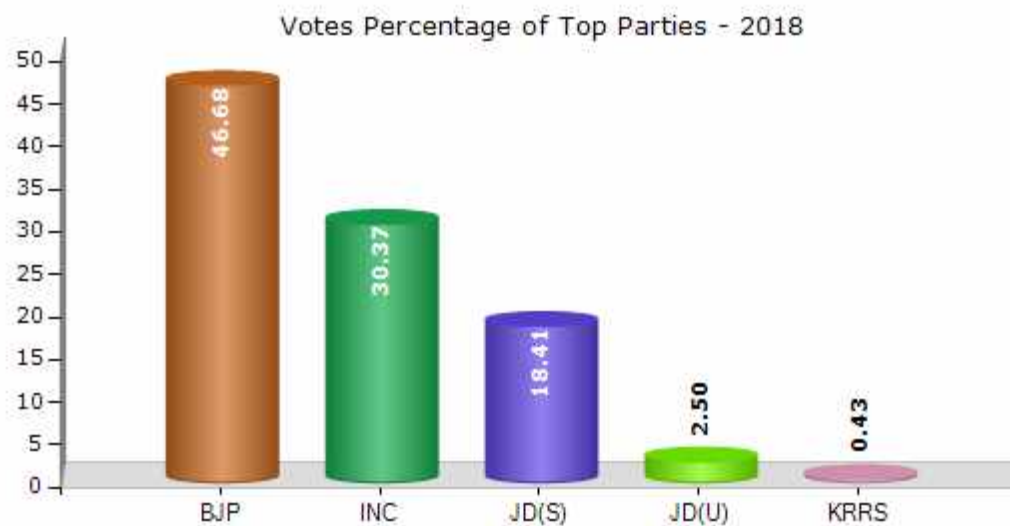
Note : AE : Assembly Election, PE : Assembly Segment of Parliamentary Election



## Historical Summary Election Results

### Summary Result of Assembly Election - 2018

Candidate Name	Party	Votes	Votes %
K Madalu Virupakshappa	BJP	73794	46.68
Vadnal Rajanna	INC	48014	30.37
D Ramesha	JD(S)	29106	18.41
Mahima J Patel	JD(U)	3954	2.5
B R Rudresha	KRRS	684	0.43
Vijaykumar M T	AIMEP	464	0.29
M B Veerabhadrappa	IND	456	0.29
Vijayakumara Patil B J	IND	375	0.24
Jaffrulla Khan	IND	177	0.11
H R Harish	ABHM	124	0.08
	NOTA	946	0.6



## Polling Station Level Election Results

### Number and Name of Polling Stations (PS) (2023)

Number of Polling Stations	Name of Polling Stations	Number of Polling Stations	Name of Polling Stations
1	Government Upgraded Senior Primary School Kempanahalli Room No-1 Kempanahalli	22	Govt Senior Primary School Alur
2	Government Upgraded Senior Primary School Kempanahalli Room No-2 Kempanahalli	23	Government Kannada Senior Primary School Purvabhaga Karekatte
3	Govt Junior Primary School Eeraganahalli	24	Government Kannada Senior Primary School West Side Karekate
4	Government Junior Primary School Bhimanere	25	Government Urdu Samyukta High School, Karekkatte
5	Govt Upgraded Senior Primary School Maradi	26	Government Urdu Union High School South Side Karekatte
6	Govt Senior Primary School North Bhaga Thanigere	27	Government Upgraded Senior Primary School, North Side, Room No. 1, Doddamallapur.
7	Government Senior Primary School East Wing Room No 5 Thanigere	28	Government Upgraded Senior Primary School, Room No. 2, South, Doddamallapur.
8	Govt Senior Primary School Uppanaikanahalli	29	Government Junior Primary School Hallimallapur
9	Gram Panchayat Office Medikere	30	Govt Junior Primary School Chikkagoalur
10	Anganwadi Center Medicare	31	Government Senior Primary School New Building Gollarahalli
11	Government Junior Primary School Yakkegoni	32	Govt Junior Primary School Somanhalu
12	Government Senior Primary School Siddhana Math	33	Government Junior Primary School Chikkabennur
13	Govt Senior Primary School Room No 2 Siddhana Math	34	Srishailla Jagadguru Vagisha Panditaradhya Govt Pre Graduation College East Room No 4 Santhebennur
14	Govt Senior Primary School Topenahalli	35	Srishailla Jagadguru Vagisha Panditradhya Govt Pre Graduation College Madhyabhaga Room No 3 Santebennur
15	Govt Junior Primary School Mangenahalli	36	Srishailla Jagadguru Vagisha Panditradhya Govt Pre Graduation College Madhyabhaga Room No 2 Santebennur
16	Govt Senior Primary School Beliganoodu	37	Srishailla Jagadguru Vagisha Panditradhya Govt Pre Graduation College Paschimbhaga Room No 1 Santhebennur
17	Shree Taralbalu Jagadguru Government Pre-Graduation College High School Section Room No 1 Hirekogalur	38	Government Model Senior Primary Girls' School Dakshinabhaga Santhebennur
18	Sri Taralabalu Jagadguru Government Pre Graduate College High School Department Room No 2 Hirekogalur	39	Government Model Senior Primary Girls' School, Uttarbhadra Santhebennur
19	Government Model Boys Senior Primary School East Wing Room No 2 Hirekogalur	40	Government Model Senior Primary Girls' School Purvabhaga Santebennur
20	Government Model Boys Senior Primary School Dakshinabhaga Room No 3 Hirekogalur	41	Government Model Senior Primary Girls School Paschimbahag Room No 1 Santebenur
21	Govt Junior Primary School Giriyaapur	42	Govt Model Senior Primary Girls School West Part Santebennur

Contd....

Polling Station Level Election Results

Polling Station-wise Votes Secured by Overall Top Five Parties in Channagiri Assembly in Assembly Election (AE) under Davanagere Parliamentary Constituency in Karnataka (2023)

Number of Polling Station	Winner - Basavaraju V Shivaganga (INC)	Runner-up - Madal Mallikarjuna (IND)	3rd - H. S. Shivakumar (BJP)	4th - Tejaswi. V. Patel. (JD(S))	5th - Chandra Shekhara. Channagiri. (UPJP)	NOTA	Other	Total Votes Secured
36	186	288	94	7	2	0	0	577
37	225	364	84	8	7	5	3	696
38	389	193	39	7	10	3	6	647
39	280	181	21	1	0	4	4	491
40	647	292	47	7	5	4	14	1016
41	481	101	6	4	0	1	8	601
42	442	105	14	2	0	4	0	567
43	318	381	74	9	10	1	7	800
44	130	148	12	3	0	1	0	294
45	58	136	35	0	0	0	2	231
46	198	267	5	4	1	5	5	485
47	162	356	69	3	4	4	10	608
48	534	195	16	2	3	6	15	771
49	158	169	11	1	3	0	1	343
50	254	179	48	9	2	2	1	495
51	339	317	68	5	8	4	10	751
52	366	305	75	10	1	1	9	767
53	264	495	84	7	4	6	13	873
54	398	434	215	14	10	4	21	1096
55	156	157	75	2	1	0	1	392
56	428	326	148	4	10	5	9	930
57	425	335	84	6	8	2	13	873
58	212	119	28	7	6	2	5	379
59	300	379	76	4	4	5	13	781
60	110	166	38	3	1	1	5	324
61	462	85	14	11	0	0	3	575
62	532	102	19	10	0	3	3	669
63	658	74	2	12	0	1	5	752
64	587	94	3	3	1	2	5	695
65	1031	108	6	8	0	2	5	1160
66	480	68	4	2	0	1	7	562
67	503	33	2	3	1	3	5	550
68	477	38	3	2	1	0	13	534
69	460	24	3	10	1	0	2	500
70	818	87	25	28	2	3	16	979

Contd....

## Polling Station Level Election Results

### Winner, Runner-up and 3rd Party Position & Winning Margin According to Polling Stations in Channagiri Assembly in Assembly Election (AE) under Davanagere Parliamentary Constituency in Karnataka (2023)

Polling Station Number	Winner Party	Winner Votes (%)	Runner-up Party	Runner-up Votes (%)	Winning Margin Votes (%)	Third Party	Third Party Votes (%)	Other Votes (%)
71	INC	273 (45.5)	IND (MM)	262 (43.67)	11 (1.83)	BJP	31 (5.17)	34 (5.67)
72	INC	133 (47)	IND (MM)	128 (45.23)	5 (1.77)	BJP	17 (6.01)	5 (1.77)
73	INC	529 (52.22)	IND (MM)	340 (33.56)	189 (18.66)	BJP	113 (11.15)	31 (3.06)
74	BJP	83 (41.09)	INC	68 (33.66)	15 (7.43)	IND (MM)	51 (25.25)	0 (0)
75	IND (MM)	325 (47.1)	INC	275 (39.86)	50 (7.24)	BJP	66 (9.57)	24 (3.48)
76	IND (MM)	293 (49.41)	INC	202 (34.06)	91 (15.35)	BJP	87 (14.67)	11 (1.85)
77	INC	95 (46.34)	IND (MM)	82 (40)	13 (6.34)	BJP	25 (12.2)	3 (1.46)
78	IND (MM)	212 (46.9)	INC	170 (37.61)	42 (9.29)	BJP	56 (12.39)	14 (3.1)
79	IND (MM)	319 (44)	INC	273 (37.66)	46 (6.34)	BJP	119 (16.41)	14 (1.93)
80	INC	357 (77.11)	IND (MM)	82 (17.71)	275 (59.4)	BJP	13 (2.81)	11 (2.38)
81	IND (MM)	540 (62.94)	INC	264 (30.77)	276 (32.17)	BJP	31 (3.61)	23 (2.68)
82	INC	307 (45.41)	IND (MM)	262 (38.76)	45 (6.65)	BJP	70 (10.36)	37 (5.47)
83	IND (MM)	302 (44.54)	INC	297 (43.81)	5 (0.73)	BJP	62 (9.14)	17 (2.51)
84	IND (MM)	415 (51.11)	INC	303 (37.32)	112 (13.79)	BJP	61 (7.51)	33 (4.06)
85	IND (MM)	206 (45.88)	INC	190 (42.32)	16 (3.56)	BJP	42 (9.35)	11 (2.45)
86	INC	278 (44.34)	IND (MM)	176 (28.07)	102 (16.27)	BJP	157 (25.04)	16 (2.55)
87	INC	253 (52.49)	IND (MM)	202 (41.91)	51 (10.58)	BJP	13 (2.7)	14 (2.9)
88	IND (MM)	124 (55.86)	INC	83 (37.39)	41 (18.47)	BJP	11 (4.95)	4 (1.8)
89	IND (MM)	265 (37.86)	BJP	239 (34.14)	26 (3.72)	INC	171 (24.43)	25 (3.57)
90	INC	361 (44.35)	IND (MM)	285 (35.01)	76 (9.34)	BJP	137 (16.83)	31 (3.81)
91	IND (MM)	473 (41.64)	INC	469 (41.29)	4 (0.35)	BJP	164 (14.44)	30 (2.64)
92	INC	332 (47.29)	IND (MM)	241 (34.33)	91 (12.96)	BJP	97 (13.82)	32 (4.56)
93	IND (MM)	396 (66.78)	INC	159 (26.81)	237 (39.97)	BJP	21 (3.54)	17 (2.87)
94	IND (MM)	370 (41.81)	INC	330 (37.29)	40 (4.52)	BJP	157 (17.74)	28 (3.16)
95	IND (MM)	363 (46.72)	INC	270 (34.75)	93 (11.97)	BJP	120 (15.44)	24 (3.09)
96	INC	456 (52.05)	IND (MM)	360 (41.1)	96 (10.95)	BJP	36 (4.11)	24 (2.74)
97	INC	256 (69.95)	IND (MM)	80 (21.86)	176 (48.09)	BJP	19 (5.19)	11 (3.01)
98	IND (MM)	112 (72.73)	INC	21 (13.64)	91 (59.09)	BJP	13 (8.44)	8 (5.19)
99	INC	459 (67.7)	BJP	124 (18.29)	335 (49.41)	IND (MM)	81 (11.95)	14 (2.06)
100	IND (MM)	408 (52.85)	INC	259 (33.55)	149 (19.3)	BJP	73 (9.46)	32 (4.15)
101	IND (MM)	394 (53.61)	INC	175 (23.81)	219 (29.8)	BJP	138 (18.78)	28 (3.81)
102	INC	334 (56.61)	IND (MM)	146 (24.75)	188 (31.86)	BJP	96 (16.27)	14 (2.37)
103	INC	726 (74.46)	IND (MM)	173 (17.74)	553 (56.72)	BJP	56 (5.74)	20 (2.05)
104	INC	723 (67.57)	IND (MM)	249 (23.27)	474 (44.3)	BJP	71 (6.64)	27 (2.52)
105	INC	312 (56.32)	IND (MM)	164 (29.6)	148 (26.72)	BJP	73 (13.18)	5 (0.9)

Contd....

## Socio-Economic Amenities - Rural

### Access to Education Facilities

Particulars	Number of Village (% of Population)				
	Available	Not Available	If Not Available (Distance of Nearest Facility)		
			A	B	C
Govt. Primary School	148 (98)	12 (2)	12 (2)	0 (0)	0 (0)
Private Primary School	23 (38)	137 (62)	0 (0)	0 (0)	0 (0)
Govt. Middle School	98 (84)	62 (16)	36 (10)	21 (4)	0 (0)
Private Middle School	16 (28)	144 (72)	3 (1)	1 (0)	0 (0)
Govt. Secondary School	22 (30)	138 (70)	59 (29)	34 (13)	1 (1)
Private Secondary School	14 (18)	146 (82)	25 (12)	7 (3)	0 (0)
Govt. Senior Secondary School	7 (12)	153 (88)	58 (29)	72 (40)	21 (12)
Private Senior Secondary School	2 (6)	158 (94)	0 (0)	0 (0)	0 (0)
Govt. Arts and Science Degree College	1 (5)	159 (95)	27 (12)	52 (31)	77 (49)
Private Arts and Science Degree College	0 (0)	160 (100)	0 (0)	2 (1)	1 (1)
Govt. Engineering College	0 (0)	160 (100)	0 (0)	0 (0)	123 (81)
Private Engineering College	0 (0)	160 (100)	0 (0)	1 (0)	36 (19)
Govt. Medicine College	0 (0)	160 (100)	24 (24)	33 (21)	103 (55)
Private Medicine College	0 (0)	160 (100)	0 (0)	0 (0)	0 (0)
Govt. Management Institute	0 (0)	160 (100)	2 (0)	5 (2)	95 (65)
Private Management Institute	0 (0)	160 (100)	0 (0)	0 (0)	36 (19)
Govt. Polytechnic	0 (0)	160 (100)	0 (0)	1 (1)	144 (89)
Private Polytechnic	0 (0)	160 (100)	0 (0)	0 (0)	15 (10)
Govt. Vocational Training School/ITI	1 (2)	159 (98)	13 (7)	29 (15)	82 (47)
Private Vocational Training School/ITI	3 (12)	157 (88)	0 (0)	7 (5)	26 (14)
Govt. Non Formal Training Centre	0 (0)	160 (100)	13 (7)	30 (16)	103 (70)
Private Non Formal Training Centre	0 (0)	160 (100)	0 (0)	6 (4)	8 (3)
Govt. School For Disabled	0 (0)	160 (100)	7 (3)	4 (5)	143 (89)
Private School For Disabled	0 (0)	160 (100)	0 (0)	0 (0)	6 (4)
Government Others	0 (0)	160 (100)	8 (8)	28 (14)	123 (78)
Private Others	0 (0)	160 (100)	0 (0)	0 (0)	1 (0)

Note : Distance A : Less than 5 km; B : Between 5-10 km; C : 10+ km.; Source : Data Analysis is based on 2011 Census.

## DISCLAIMER

The Terms of Use and Disclaimer of Datanet India Private Limited (hereinafter referred to as "Datanet") for use of this analysis report of **Channagiri Assembly Constituency (Channagiri Vidhan Sabha)** :-

1. **Assembly Factbook™** is a Registered Trade Mark owned by Datanet.
2. All the maps are sketched and graphical representation only and have not been drawn to the scale and also not to represent the actual geographical area or boundary of the unit.
3. The data for the aforesaid analysis is based on authentic sources and has been culled from the various publications of Census, CSO and NSSO for district and block level data, various central and state government departments, Central & State Elections Commissions and the concerned Returning Officers' releases, Electoral Rolls, Election results and allied publications, internal assessment, surveys, estimates and analysis. Therefore, certain adjustment of data at micro level may have been done to arrive closer to the macro data.
4. Data have been provided on an "As Is" and "As AVAILABLE" basis
5. The colours shown in the maps or diagram and charts of a particular party, alliance or AC are indicative and do not represent them.
6. This publication which includes maps, sheets, graphs and data would be the property under copyright of Datanet only. The user may use these for its internal study, analysis and research purposes. It's public display, re-selling or any commercial uses by the user are not allowed.
7. Datanet has taken due care and caution in compilation and processing of data and allied information, but does not guarantee the accuracy, adequacy or completeness of any information/analysis and will be not responsible for any errors or omissions or for the results obtained from the use of such information/analysis.
8. All the contents for the publication have been culled from various authentic sources and Datanet reasonably believes such sources to be reliable, but does not make any representations, express or implied as to the accuracy or fitness of use of such information. The information or contents of the information/analysis do not constitute advice and should not be relied upon in making (or refraining from making) any decision. Any reliance placed upon the information provided by Datanet is the sole responsibility and strictly at the user's risk.
9. In no event will Datanet be liable for any damages (including, without limitation, damages for loss of business projects, or loss of profits) arising in contract, tort or otherwise from the use of or inability to use any of its contents, or from any action taken (or refrained from being taken) as a result of using the analysis or any of its contents. Datanet its directors, owners, editors, officials, employees, distributor and agents or any associate will not be liable for any errors in the information contained or any consequences arising from the use of the contents of the provided information/analysis.
10. If any provision of these terms and conditions is held invalid or illegal or unenforceable for any reason by any court of competent jurisdiction, such provision shall be severed and the remainder of provisions of the terms and conditions shall continue in full force and effect as if the Term of Use had been executed with the invalid, illegal or unenforceable provision eliminated.
11. If there are any discrepancies in the information provided, please bring it to attention of Datanet for suitable rectification measures.

**Buy Online This Complete Book At  
Datanet India eBooks Store**

[www.indiastatpublications.com](http://www.indiastatpublications.com)

or go directly at

[http://www.indiastatpublications.com/  
Assembly\\_factbook/Karnataka/Davanagere/Channagiri](http://www.indiastatpublications.com/Assembly_factbook/Karnataka/Davanagere/Channagiri)

 **indiastat**elections

ISBN - 978-93-5802-059-5



9 789358 020595