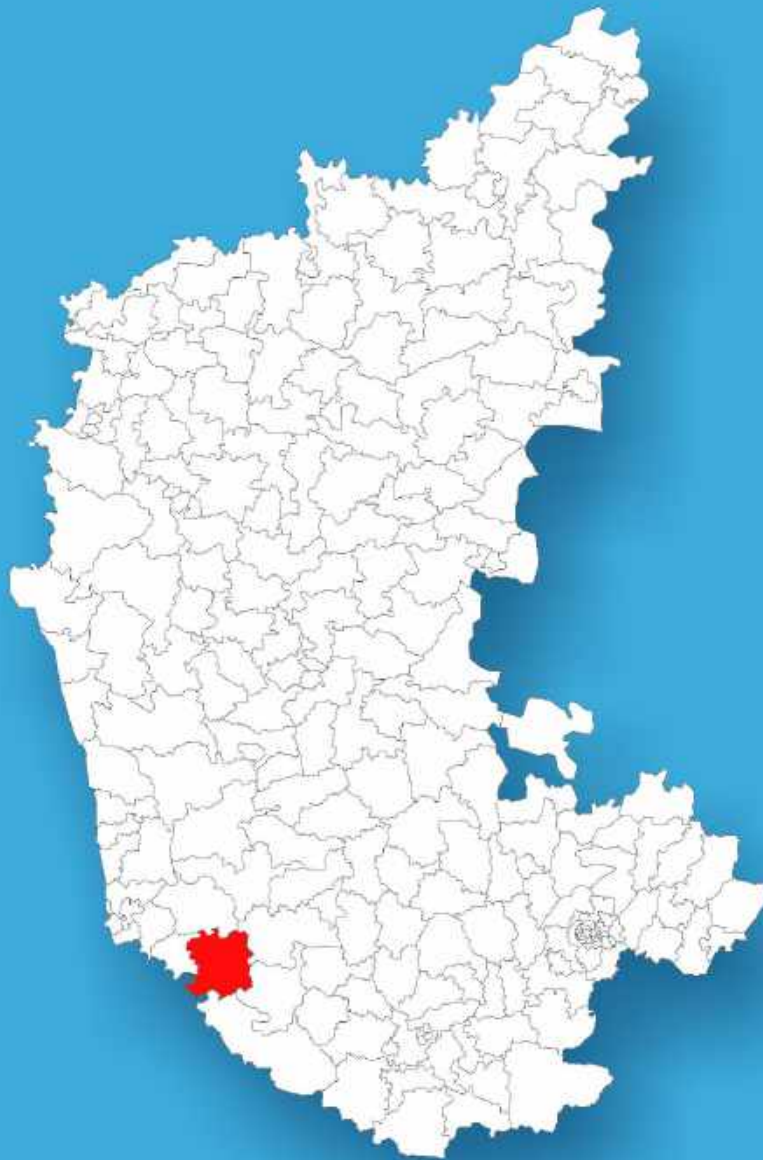




Karnataka

Assembly Factbook™

Sullia Assembly Constituency



Key Electoral Data of Sullia
Assembly Constituency (Vidhan Sabha)

Karnataka

Assembly Factbook™

Sullia Assembly Constituency



Sullia Vidhan Sabha

Editor & Director

Dr. R.K. Thukral

Research Editor

Dr. Shafeeq Rahman

Compiled, Researched and Published by Datanet India Pvt. Ltd.

D-100, 1st Floor,

Okhla Industrial Area, Phase-I,

New Delhi- 110020.

Ph.: 91-11- 43580781-84

Email : support@indiastatpublications.com

Website : <http://www.indiastatelections.com>

Online Book Store :

www.indiastatpublications.com

Report No. : AFB/KA-207-0125

ISBN : 978-93-5802-057-1

First Edition : January, 2018

Eighth Updated Edition : January, 2025

Price : Rs.11500/-

US\$ 310

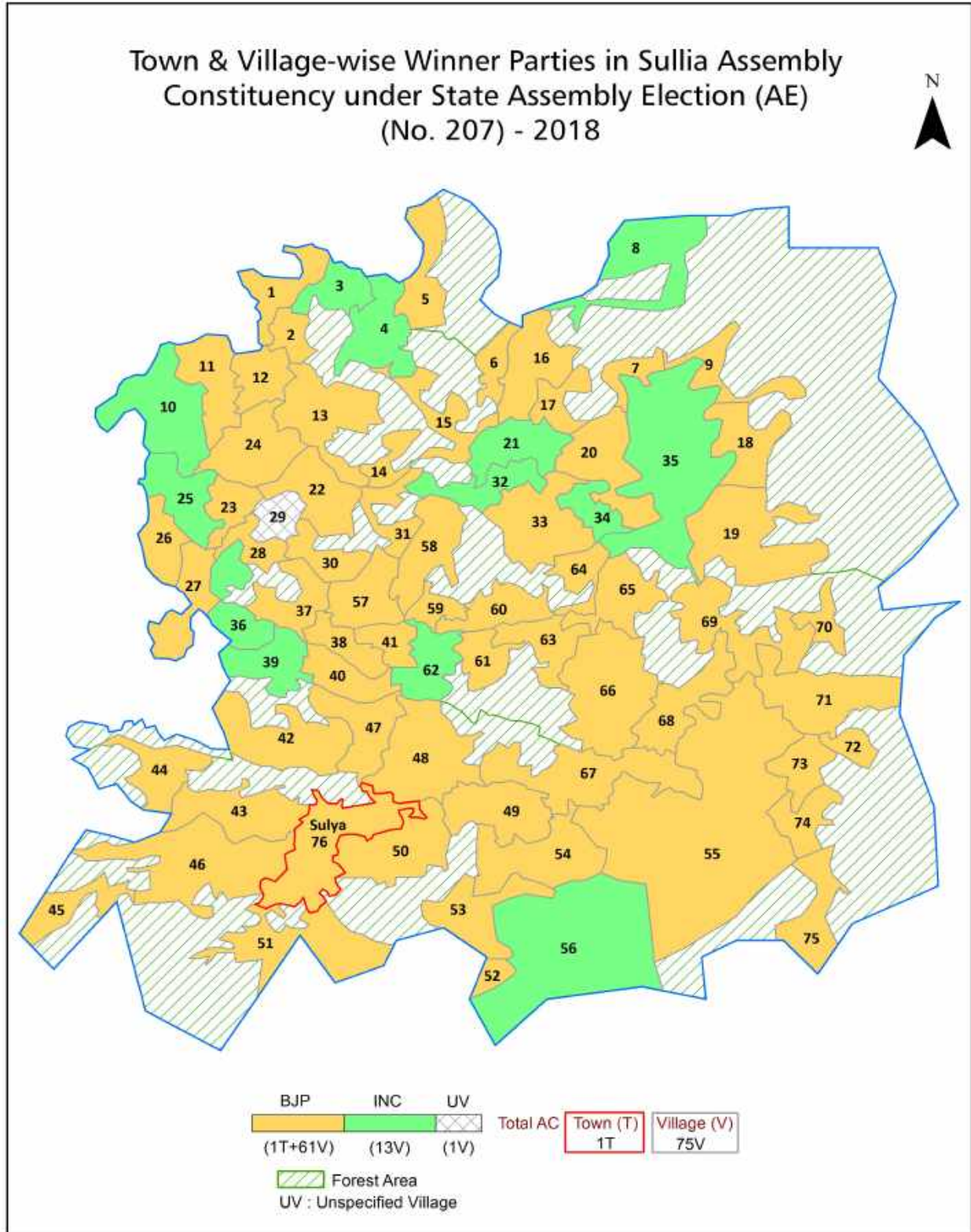
© Datanet India Pvt. Ltd.

All rights reserved. No part of this book may be reproduced, stored in a retrieval system or transmitted in any form or by any means, mechanical photocopying, photographing, scanning, recording or otherwise without the prior written permission of the publisher. Please refer to Disclaimer at page no. 185 for the use of this publication.

Printed in India

No.	Particulars	Page No.
	Introduction	
1	Assembly Constituency - (Vidhan Sabha) at a Glance Features of Assembly as per Delimitation Commission of India (2008)	1-2
	Location and Political Maps	
2	Location Map Boundaries of Assembly Constituency - (Vidhan Sabha) in District Boundaries of Assembly Constituency under Parliamentary Constituency - (Lok Sabha) Town & Village-wise Winner Parties- 2024, 2023, 2019, 2018, 2014 and 2013	3-11
	Administrative Setup (2011)	
3	District Sub-district Towns Villages Inhabited Villages Uninhabited Villages Village Panchayat Intermediate Panchayat	12-15
	Demographics (2011)	
4	Population Households Rural/Urban Population Towns and Villages by Population Size Sex Ratio (Total & 0-6 Years) Religious Population Social Population Literacy Rate	16-17
	Electoral Features	
5	Important Dates of Last Elections Held Electors by Gender Service Electors Voters Voters Turnout Polling Stations & Average Number of Electors per Polling Station Electors by Age Group Present Elected Representatives	18-23
	Historical Summary Election Results	
6	Vote Share of Major Parties Winning Margin (Number & Percentage) Polarity of Parties Summary Result of Assembly Segment of Parliamentary Elections 2024, 2019, 2014, 2009, 2004 and 1999 Summary Result of Assembly Elections 2023, 2018, 2013, 2008, 2004, 1999, 1994, 1989, 1985, 1983, 1978, 1972, 1967 and 1962	24-46
	Polling Station Level Election Results	
7	Name and Number of Polling Station 2024, 2023, 2019, 2018, 2014 and 2013 Polling Station-wise Electors, Voters & Voters Turnout 2024, 2023, 2019, 2018, 2014 and 2013 Polling Station wise Elections Results 2024, 2023, 2019, 2018, 2014 and 2013	47-165
	Share of Assembly Constituency	
8	Share of Assembly Constituency - (Vidhan Sabha) in State, District and Parliamentary Constituency - (Lok Sabha)	166
	Socio-Economic Amenities (2011)	
9	Access to Administrative Units Agricultural, Manufacturing and Industrial Commodities Demographic Indicators Education Health & Manpower Drinking Water Supply Sanitation Entertainment and Recreations Infrastructure Power Food Allocation Distribution and Marketing of Agriculture Commodities Infrastructure Transport and Road Infrastructure Communication Banking and Financial Services Land Use Irrigation Source	168-182
10	Abbreviation & Sources	183-184
11	Disclaimer	185

Location & Political Map



Administrative Setup

List of Village Panchayat & Intermediate Panchayat (Block) Name - 2011

Village Name	Village Panchayat Name	Intermediate Panchayat Name
102 Nekkilady	Mardhala	Puttur
Aithoor	Aithoor	Puttur
Aivarnadu	Aivarnadu	Sulya
Aivathoklu	Panja	Sulya
Ajjavara	Ajjavara	Sulya
Alankaru	Alankaru	Puttur
Alanthaya	Golithattu	Puttur
Aletty	Aletty	Sulya
Amaramudnur	Amaramudnur	Sulya
Amarapadnoor	Amaramudnur	Sulya
Aranthodu	Aranthodu	Sulya
Balagodu	Hariharapallathadka	Sulya
Balila	Balila	Sulya
Ballya	Kutrupady	Puttur
Balpa	Balpa	Sulya
Bantra	Mardhala	Puttur
Belandoor	Belandoor	Puttur
Bellare	Bellare	Sulya
Bilinele	Bilinele	Puttur
Charvaka	Kaniyoor	Puttur
Devachalla	Devachalla	Sulya
Dolpady	Kaniyoor	Puttur
GOLithattu	Golithattu	Puttur
Guthigaru	Guthigaru	Sulya
Haleneranki	Ramakunja	Puttur
Hariharapallathadka	Hariharapallathadka	Sulya
Ichlampady	Kowkradi	Puttur
Inakidu	Hariharapallathadka	Sulya
Jaloor	Jaloor	Sulya

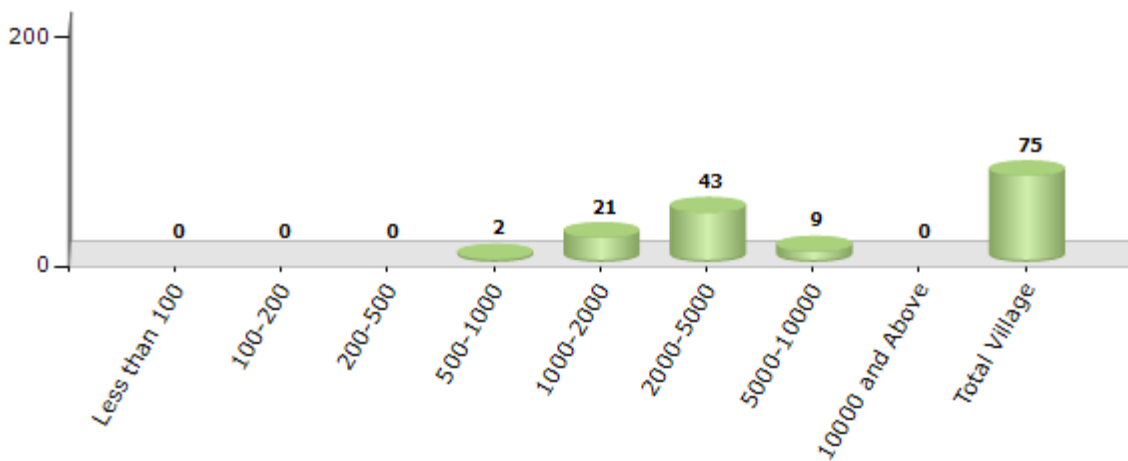
Contd....

Demographic

Number of Villages by Population Size - 2011

Less than 100	100-200	200-500	500-1000	1000-2000	2000-5000	5000-10000	10000 and Above	Total Village
0	0	0	2	21	43	9	0	75

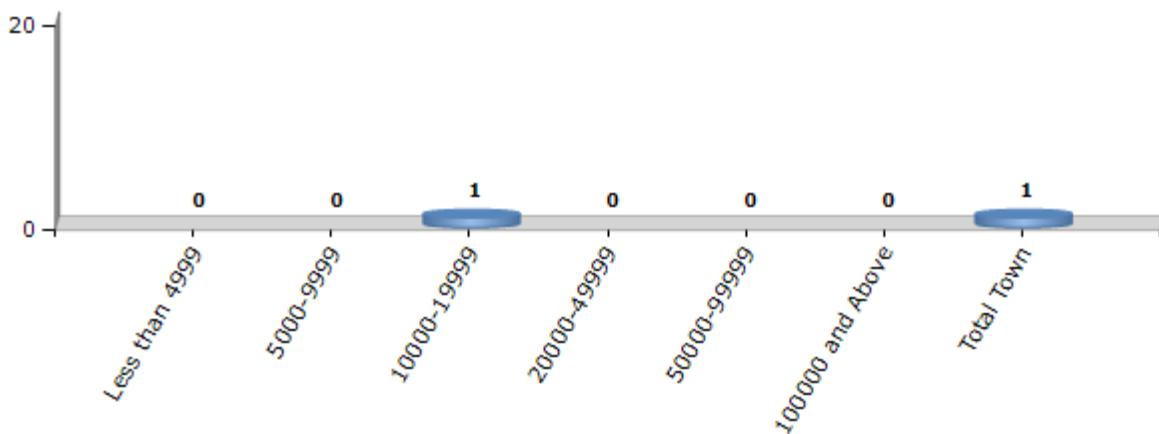
Number of Villages by Population Size - 2011



Number of Towns by Population Size - 2011

Less than 4999	5000-9999	10000-19999	20000-49999	50000-99999	100000 and Above	Total Town
0	0	1	0	0	0	1

Number of Towns by Population Size - 2011

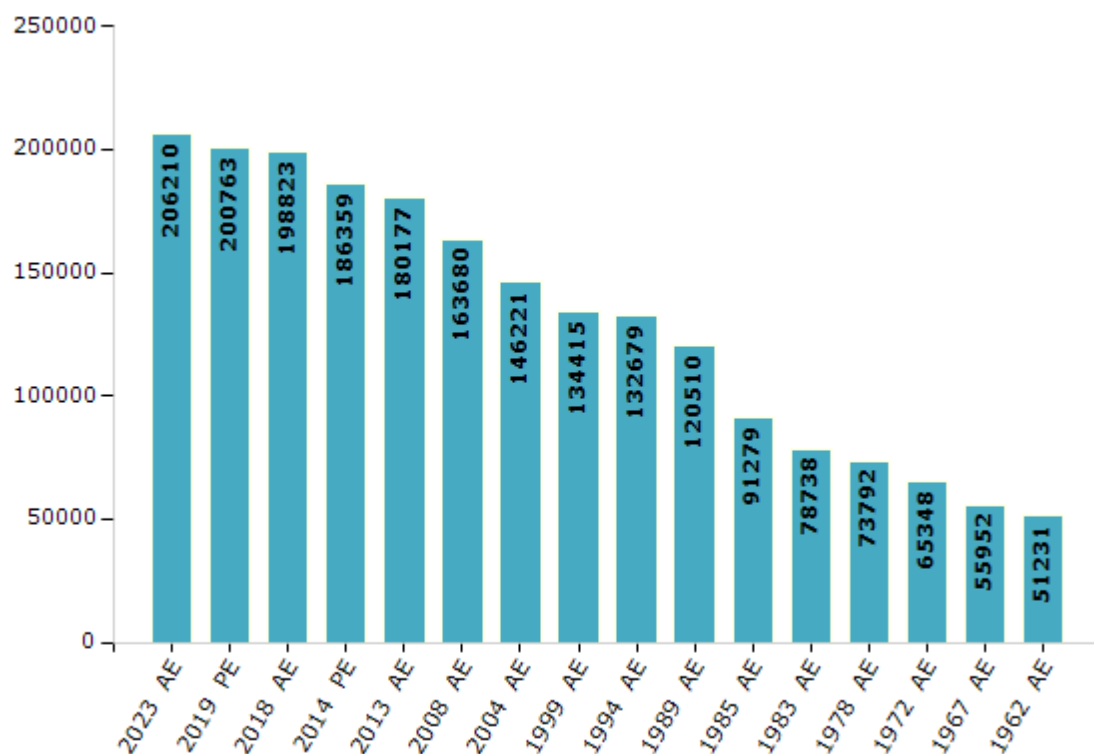


Electoral Features

Electors by Male & Female

Year	Male	Female	Others	Total	Year	Male	Female	Others	Total
2023 AE	102035	104173	2	206210	1999 AE	68155	66260	-	134415
2019 PE	99806	100957	0	200763	1994 AE	67687	64992	-	132679
2018 AE	99051	99772	0	198823	1989 AE	61674	58836	-	120510
2014 PE	94005	92354	0	186359	1985 AE	47357	43922	-	91279
2013 AE	91444	88733	0	180177	1983 AE	40852	37886	-	78738
2009 PE	-	-	-	-	1978 AE	38464	35328	-	73792
2008 AE	83490	80190	-	163680	1972 AE	33873	31475	-	65348
2004 PE	-	-	-	-	1967 AE	-	-	-	55952
2004 AE	73849	72372	-	146221	1962 AE	-	-	-	51231
1999 PE	-	-	-	-	1957 AE	-	-	-	-

Number of Electors

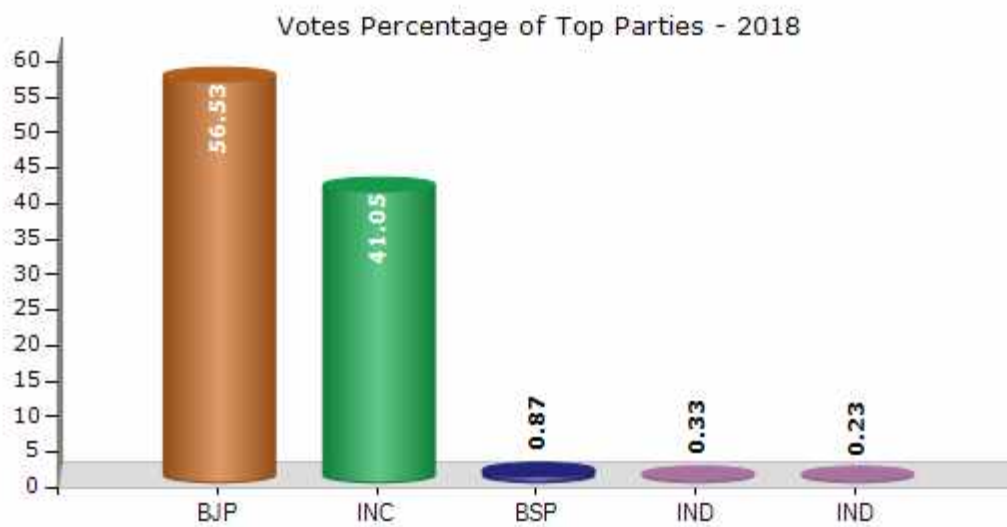


Note : AE : Assembly Election, PE : Assembly Segment of Parliamentary Election

Historical Summary Election Results

Summary Result of Assembly Election - 2018

Candidate Name	Party	Votes	Votes %
Angara.S	BJP	95205	56.53
Dr.B.Raghu	INC	69137	41.05
Raghu	BSP	1472	0.87
Sundara.K	IND	564	0.33
Sanjeev Baburao Kurandwada	IND	391	0.23
Chandrashekara.K.Pallathadka	IND	333	0.2
	NOTA	1310	0.78



Polling Station Level Election Results

Number and Name of Polling Stations (PS) (2023)

Number of Polling Stations	Name of Polling Stations	Number of Polling Stations	Name of Polling Stations
1	Gram Panchayat Sabha Bhavan, Koila	22	Dakshina Kannada Zilla Panchayat Senior Primary School, Padubettu (Bottom Building)
2	Dakshina Kannada Zilla Panchayat Advanced Senior Primary School Koila Kc Farm (East Side)	23	Santjan Aided Senior Primary School, Kaukradi
3	Dakshina Kannada Zilla Panchayat Advanced Senior Primary School Koila Kc Farm (West Side)	24	Dakshina Kannada Zilla Panchayat Senior Primary School New Floor (North Side Right)
4	Dakshina Kannada Zilla Panchayat Junior Primary School, Valakadam	25	Dakshina Kannada Zilla Panchayat Senior Primary School New Floor (North Side Left)
5	Dakshina Kannada Zilla Panchayat Upgraded Senior Primary School Sabalur Koila	26	Dakshina Kannada District Panchayat Senior Primary School New Floor (East Side)
6	Dakshina Kannada Zilla Panchayat Senior Primary School, Ramakunja (East Side)	27	Dakshina Kannada Zilla Panchayat Advanced Senior Primary School, Nerla
7	Dakshina Kannada Zilla Panchayat Senior Primary School, Ramakunja (South Side)	28	Dakshina Kannada Zilla Panchayat Junior Primary School, Korameru
8	Gram Panchayat Sabha Bhavan Ramkunja	29	Bethany Compound Undergraduate College Nujibalthila Kallugudde
9	Dakshina Kannada District Panchayat Junior Primary School Kundaje	30	Dakshina Kannada Zilla Panchayat Advanced Senior Primary School Kallugudde, Nujibalthila (West Side)
10	Dakshina Kannada Zilla Panchayat Advanced Senior Primary School, Haleneranki (East Side)	31	Dakshina Kannada Zilla Panchayat Advanced Senior Primary School Kallugudde Nujibalthila (East Side)
11	Dakshina Kannada Zilla Panchayat Advanced Senior Primary School, Haleneranki (West Side)	32	Dakshina Kannada Zilla Panchayat Advanced Senior Primary School Kallugudde Noojibalthila (South Side)
12	Dakshina Kannada Zilla Panchayat Senior Primary School, Alanthaya	33	Dakshina Kannada Zilla Panchayat Senior Primary School, Kalapparur
13	Dakshina Kannada Zilla Panchayat Higher Senior Primary School Golitottu (East Side)	34	Dakshina Kannada Zilla Panchayat Senior Primary School, Shiradi
14	Dakshina Kannada Zilla Panchayat Higher Senior Primary School Golitottu (West Side)	35	Dakshina Kannada Zilla Panchayat Senior Primary School, Addahole
15	Dakshina Kannada Zilla Panchayat Senior Primary School, Konalu (North Part)	36	Dakshina Kannada Zilla Panchayat Junior Primary School, Pilikaje Shiribagilu
16	Government Compound Undergraduate College, High School Division, Pandibettu, Konalu (South Side)	37	Dakshina Kannada Zilla Panchayat Upgraded Senior Primary School Kadya Konaje
17	Government Compound Undergraduate College, High School Division, Pandibettu, Konalu (Northern Part)	38	Dakshina Kannada District Senior Primary School Puttige, Konaje
18	Dakshina Kannada Zilla Panchayat Senior Primary School, Puchcheri	39	Dakshina Kannada Zilla Panchayat Upgraded Senior Primary School Kombaru
19	Dakshina Kannada Zilla Panchayat Higher Senior Primary School, Nelyadi (Upper Building)	40	Dakshina Kannada Zilla Panchayat Junior Primary School Mugeradka Kombaru
20	Dakshina Kannada Zilla Panchayat Higher Senior Primary School, Nelyadi (Bottom Building)	41	Dakshina Kannada Zilla Panchayat Senior Primary School, Nelyadka
21	Dakshina Kannada Zilla Panchayat Senior Primary School, Padubettu (Upper Building)	42	Dakshina Kannada Zilla Panchayat Government Higher Senior Primary School Sunkadakatte Aittur

Contd....

Polling Station Level Election Results

Polling Station-wise Votes Secured by Overall Top Five Parties in Sullia Assembly in Assembly Election (AE) under Dakshina Kannada Parliamentary Constituency in Karnataka (2023)

Number of Polling Station	Winner - Bhagirathi Murulya (BJP)	Runner-up - G. Krishnappa Ramakunja. (INC)	3rd - H. L. Venkatesh. (JD(S))	4th - Sumana Bellarkar (AAP)	5th - Ramesha Boodu, Sullia (UPJP)	NOTA	Other	Total Votes Secured
36	401	90	6	4	0	2	1	504
37	438	243	9	4	2	9	6	711
38	314	187	3	3	1	8	3	519
39	593	369	12	7	2	9	5	997
40	468	333	13	2	3	20	2	841
41	492	383	5	7	6	19	6	918
42	307	651	3	1	2	1	4	969
43	347	396	2	1	0	6	4	756
44	283	280	17	6	1	7	5	599
45	341	205	15	1	0	4	5	571
46	504	346	11	2	3	14	12	892
47	239	368	3	2	2	4	2	620
48	216	337	9	2	0	5	6	575
49	372	260	3	2	1	5	3	646
50	597	201	4	11	0	12	10	835
51	500	325	5	4	2	5	10	851
52	377	319	3	3	2	4	2	710
53	538	254	5	3	2	5	7	814
54	601	274	4	3	2	9	6	899
55	512	220	2	0	1	5	1	741
56	253	395	4	4	0	2	2	660
57	595	117	13	7	1	7	14	754
58	390	174	6	4	1	13	14	602
59	446	287	8	8	2	7	7	765
60	462	111	5	4	2	6	1	591
61	718	212	10	5	2	21	12	980
62	725	294	11	5	1	9	5	1050
63	414	177	12	4	0	14	4	625
64	471	343	5	11	3	6	7	846
65	536	432	9	9	1	9	9	1005
66	303	481	7	4	1	10	5	811
67	115	500	5	2	3	6	2	633
68	473	190	7	1	2	16	7	696
69	259	122	1	7	1	33	7	430
70	743	308	8	9	1	20	4	1093

Contd....

Polling Station Level Election Results

Winner, Runner-up and 3rd Party Position & Winning Margin According to Polling Stations in Sullia Assembly in Assembly Election (AE) under Dakshina Kannada Parliamentary Constituency in Karnataka (2023)

Polling Station Number	Winner Party	Winner Votes (%)	Runner-up Party	Runner-up Votes (%)	Winning Margin Votes (%)	Third Party	Third Party Votes (%)	Other Votes (%)
71	BJP	478 (59.01)	INC	254 (31.36)	224 (27.65)	KRPP	7 (0.86)	71 (8.77)
72	INC	595 (64.12)	BJP	299 (32.22)	296 (31.9)	AAP	13 (1.4)	21 (2.26)
73	BJP	314 (75.3)	INC	81 (19.42)	233 (55.88)	AAP	6 (1.44)	16 (3.84)
74	BJP	706 (64.59)	INC	337 (30.83)	369 (33.76)	AAP	11 (1.01)	39 (3.57)
75	BJP	428 (60.54)	INC	249 (35.22)	179 (25.32)	JD(S)	9 (1.27)	21 (2.97)
76	BJP	400 (63.8)	INC	202 (32.22)	198 (31.58)	AAP	12 (1.91)	13 (2.07)
77	INC	347 (49.5)	BJP	323 (46.08)	24 (3.42)	JD(S)	8 (1.14)	23 (3.28)
78	BJP	422 (72.63)	INC	112 (19.28)	310 (53.35)	AAP	17 (2.93)	30 (5.16)
79	BJP	295 (59.12)	INC	171 (34.27)	124 (24.85)	UPJP	8 (1.6)	25 (5.01)
80	BJP	313 (66.74)	INC	110 (23.45)	203 (43.29)	UPJP	16 (3.41)	30 (6.4)
81	BJP	486 (66.03)	INC	222 (30.16)	264 (35.87)	JD(S)	7 (0.95)	21 (2.85)
82	BJP	541 (74.83)	INC	138 (19.09)	403 (55.74)	JD(S)	9 (1.24)	35 (4.84)
83	BJP	597 (66.63)	INC	213 (23.77)	384 (42.86)	JD(S)	14 (1.56)	72 (8.04)
84	BJP	731 (74.9)	INC	199 (20.39)	532 (54.51)	JD(S)	9 (0.92)	37 (3.79)
85	BJP	527 (66.29)	INC	223 (28.05)	304 (38.24)	JD(S)	14 (1.76)	31 (3.9)
86	BJP	422 (70.1)	INC	158 (26.25)	264 (43.85)	JD(S)	9 (1.5)	13 (2.16)
87	BJP	677 (78.45)	INC	156 (18.08)	521 (60.37)	AAP	9 (1.04)	21 (2.43)
88	BJP	495 (78.95)	INC	102 (16.27)	393 (62.68)	JD(S)	8 (1.28)	22 (3.51)
89	BJP	479 (75.55)	INC	132 (20.82)	347 (54.73)	JD(S)	6 (0.95)	17 (2.68)
90	INC	516 (65.4)	BJP	244 (30.93)	272 (34.47)	AAP	9 (1.14)	20 (2.53)
91	BJP	345 (51.8)	INC	293 (43.99)	52 (7.81)	JD(S)	9 (1.35)	19 (2.85)
92	INC	619 (67.87)	BJP	268 (29.39)	351 (38.48)	JD(S)	10 (1.1)	15 (1.64)
93	BJP	434 (67.6)	INC	179 (27.88)	255 (39.72)	JD(S)	7 (1.09)	22 (3.43)
94	INC	503 (60.6)	BJP	310 (37.35)	193 (23.25)	JD(S)	5 (0.6)	12 (1.45)
95	BJP	325 (58.66)	INC	205 (37)	120 (21.66)	JD(S)	7 (1.26)	17 (3.07)
96	BJP	317 (57.74)	INC	205 (37.34)	112 (20.4)	JD(S)	8 (1.46)	19 (3.46)
97	INC	372 (52.92)	BJP	309 (43.95)	63 (8.97)	JD(S)	7 (1)	15 (2.13)
98	BJP	560 (75.98)	INC	153 (20.76)	407 (55.22)	JD(S)	7 (0.95)	17 (2.31)
99	BJP	318 (49.84)	INC	293 (45.92)	25 (3.92)	JD(S)	8 (1.25)	19 (2.98)
100	BJP	294 (56.98)	INC	209 (40.5)	85 (16.48)	AAP	5 (0.97)	8 (1.55)
101	INC	427 (62.7)	BJP	233 (34.21)	194 (28.49)	AAP	9 (1.32)	12 (1.76)
102	BJP	359 (56.27)	INC	247 (38.71)	112 (17.56)	JD(S)	11 (1.72)	21 (3.29)
103	BJP	594 (73.06)	INC	178 (21.89)	416 (51.17)	JD(S)	12 (1.48)	29 (3.57)
104	BJP	400 (61.63)	INC	221 (34.05)	179 (27.58)	JD(S)	8 (1.23)	20 (3.08)
105	BJP	331 (68.11)	INC	131 (26.95)	200 (41.16)	AAP	7 (1.44)	17 (3.5)

Contd....

Socio-Economic Amenities - Rural

Access to Education Facilities

Particulars	Number of Village (% of Population)				
	Available	Not Available	If Not Available (Distance of Nearest Facility)		
			A	B	C
Govt. Primary School	75 (100)	0 (0)	0 (0)	0 (0)	0 (0)
Private Primary School	16 (25)	59 (75)	0 (0)	0 (0)	0 (0)
Govt. Middle School	73 (99)	2 (1)	2 (1)	0 (0)	0 (0)
Private Middle School	15 (25)	60 (75)	0 (0)	0 (0)	0 (0)
Govt. Secondary School	24 (40)	51 (60)	16 (20)	15 (14)	2 (2)
Private Secondary School	22 (38)	53 (62)	1 (1)	3 (2)	0 (0)
Govt. Senior Secondary School	12 (20)	63 (80)	14 (15)	27 (31)	7 (7)
Private Senior Secondary School	10 (19)	65 (81)	2 (4)	5 (8)	0 (0)
Govt. Arts and Science Degree College	4 (7)	71 (93)	1 (1)	19 (28)	28 (35)
Private Arts and Science Degree College	2 (3)	73 (97)	1 (1)	6 (11)	15 (18)
Govt. Engineering College	0 (0)	75 (100)	0 (0)	0 (0)	2 (2)
Private Engineering College	0 (0)	75 (100)	0 (0)	5 (13)	68 (85)
Govt. Medicine College	0 (0)	75 (100)	0 (0)	0 (0)	0 (0)
Private Medicine College	0 (0)	75 (100)	7 (12)	15 (22)	53 (66)
Govt. Management Institute	0 (0)	75 (100)	0 (0)	0 (0)	34 (44)
Private Management Institute	0 (0)	75 (100)	0 (0)	5 (13)	36 (43)
Govt. Polytechnic	0 (0)	75 (100)	0 (0)	4 (9)	27 (34)
Private Polytechnic	0 (0)	75 (100)	0 (0)	2 (5)	42 (52)
Govt. Vocational Training School/ITI	0 (0)	75 (100)	1 (1)	4 (11)	24 (30)
Private Vocational Training School/ITI	2 (3)	73 (97)	3 (3)	14 (19)	27 (33)
Govt. Non Formal Training Centre	0 (0)	75 (100)	0 (0)	15 (25)	29 (38)
Private Non Formal Training Centre	0 (0)	75 (100)	0 (0)	2 (3)	29 (34)
Govt. School For Disabled	0 (0)	75 (100)	0 (0)	0 (0)	40 (50)
Private School For Disabled	0 (0)	75 (100)	0 (0)	0 (0)	35 (50)
Government Others	0 (0)	75 (100)	0 (0)	0 (0)	0 (0)
Private Others	0 (0)	75 (100)	0 (0)	1 (1)	2 (3)

Note : Distance A : Less than 5 km; B : Between 5-10 km; C : 10+ km.; Source : Data Analysis is based on 2011 Census.

DISCLAIMER

The Terms of Use and Disclaimer of Datanet India Private Limited (hereinafter referred to as "Datanet") for use of this analysis report of **Sullia Assembly Constituency (Sullia Vidhan Sabha)** :-

1. **Assembly Factbook™** is a Registered Trade Mark owned by Datanet.
2. All the maps are sketched and graphical representation only and have not been drawn to the scale and also not to represent the actual geographical area or boundary of the unit.
3. The data for the aforesaid analysis is based on authentic sources and has been culled from the various publications of Census, CSO and NSSO for district and block level data, various central and state government departments, Central & State Elections Commissions and the concerned Returning Officers' releases, Electoral Rolls, Election results and allied publications, internal assessment, surveys, estimates and analysis. Therefore, certain adjustment of data at micro level may have been done to arrive closer to the macro data.
4. Data have been provided on an "As Is" and "As AVAILABLE" basis
5. The colours shown in the maps or diagram and charts of a particular party, alliance or AC are indicative and do not represent them.
6. This publication which includes maps, sheets, graphs and data would be the property under copyright of Datanet only. The user may use these for its internal study, analysis and research purposes. It's public display, re-selling or any commercial uses by the user are not allowed.
7. Datanet has taken due care and caution in compilation and processing of data and allied information, but does not guarantee the accuracy, adequacy or completeness of any information/analysis and will be not responsible for any errors or omissions or for the results obtained from the use of such information/analysis.
8. All the contents for the publication have been culled from various authentic sources and Datanet reasonably believes such sources to be reliable, but does not make any representations, express or implied as to the accuracy or fitness of use of such information. The information or contents of the information/analysis do not constitute advice and should not be relied upon in making (or refraining from making) any decision. Any reliance placed upon the information provided by Datanet is the sole responsibility and strictly at the user's risk.
9. In no event will Datanet be liable for any damages (including, without limitation, damages for loss of business projects, or loss of profits) arising in contract, tort or otherwise from the use of or inability to use any of its contents, or from any action taken (or refrained from being taken) as a result of using the analysis or any of its contents. Datanet its directors, owners, editors, officials, employees, distributor and agents or any associate will not be liable for any errors in the information contained or any consequences arising from the use of the contents of the provided information/analysis.
10. If any provision of these terms and conditions is held invalid or illegal or unenforceable for any reason by any court of competent jurisdiction, such provision shall be severed and the remainder of provisions of the terms and conditions shall continue in full force and effect as if the Term of Use had been executed with the invalid, illegal or unenforceable provision eliminated.
11. If there are any discrepancies in the information provided, please bring it to attention of Datanet for suitable rectification measures.

**Buy Online This Complete Book At
Datanet India eBooks Store**

www.indiastatpublications.com

or go directly at

[http://www.indiastatpublications.com/
Assembly_factbook/Karnataka/Dakshina_Kannada/ Sullia](http://www.indiastatpublications.com/Assembly_factbook/Karnataka/Dakshina_Kannada/Sullia)

 **indiastat**elections

ISBN : 978-93-5802-057-1



9 789358 020571