



Karnataka

Assembly Factbook™

Mangalore Assembly Constituency



Key Electoral Data of Mangalore
Assembly Constituency (Vidhan Sabha)

Karnataka

Assembly Factbook™

Mangalore Assembly Constituency



Mangalore Vidhan Sabha

Editor & Director

Dr. R.K. Thukral

Research Editor

Dr. Shafeeq Rahman

Compiled, Researched and Published by Datanet India Pvt. Ltd.

D-100, 1st Floor,

Okhla Industrial Area, Phase-I,

New Delhi- 110020.

Ph.: 91-11- 43580781-84

Email : support@indiastatpublications.com

Website : <http://www.indiastatelections.com>

Online Book Store :

www.indiastatpublications.com

Report No. : AFB/KA-204-0125

ISBN : 978-93-5802-055-7

First Edition : January, 2018

Eighth Updated Edition : January, 2025

Price : Rs.11500/-

US\$ 310

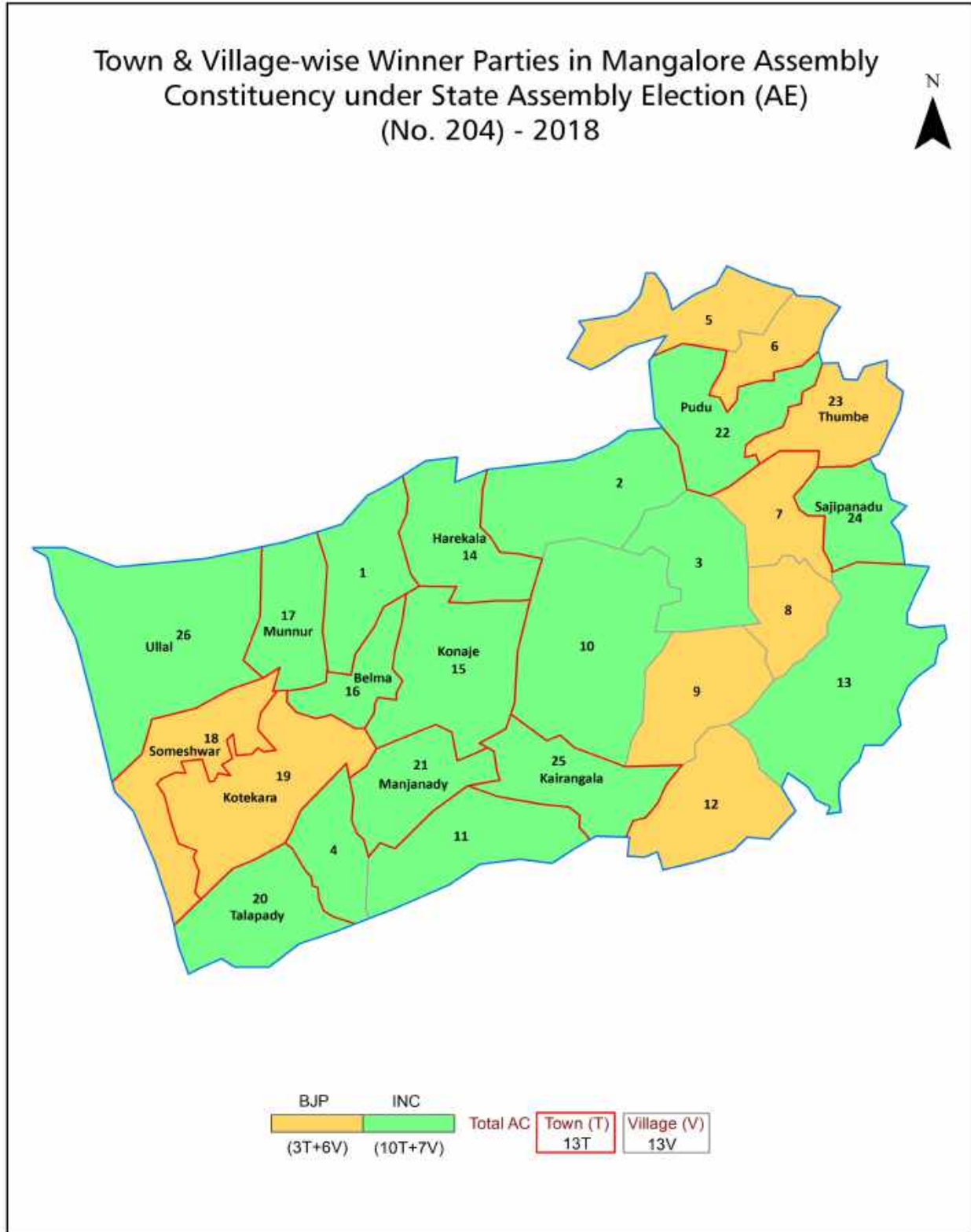
© Datanet India Pvt. Ltd.

All rights reserved. No part of this book may be reproduced, stored in a retrieval system or transmitted in any form or by any means, mechanical photocopying, photographing, scanning, recording or otherwise without the prior written permission of the publisher. Please refer to Disclaimer at page no. 176 for the use of this publication.

Printed in India

No.	Particulars	Page No.
	Introduction	
1	Assembly Constituency - (Vidhan Sabha) at a Glance Features of Assembly as per Delimitation Commission of India (2008)	1-2
	Location and Political Maps	
2	Location Map Boundaries of Assembly Constituency - (Vidhan Sabha) in District Boundaries of Assembly Constituency under Parliamentary Constituency - (Lok Sabha) Town & Village-wise Winner Parties- 2024, 2023, 2019, 2018, 2014 and 2013	3-11
	Administrative Setup (2011)	
3	District Sub-district Towns Villages Inhabited Villages Uninhabited Villages Village Panchayat Intermediate Panchayat	12-13
	Demographics (2011)	
4	Population Households Rural/Urban Population Towns and Villages by Population Size Sex Ratio (Total & 0-6 Years) Religious Population Social Population Literacy Rate	14-15
	Electoral Features	
5	Important Dates of Last Elections Held Electors by Gender Service Electors Voters Voters Turnout Polling Stations & Average Number of Electors per Polling Station Electors by Age Group Present Elected Representatives	16-21
	Historical Summary Election Results	
6	Vote Share of Major Parties Winning Margin (Number & Percentage) Polarity of Parties Summary Result of Assembly Segment of Parliamentary Elections 2024, 2019, 2014, 2009, 2004 and 1999 Summary Result of Assembly Elections 2023, 2018, 2013, 2008, 2004, 1999, 1994, 1989, 1985, 1983, 1978, 1972, 1967, 1962 and 1957	22-45
	Polling Station Level Election Results	
7	Name and Number of Polling Station 2024, 2023, 2019, 2018, 2014 and 2013 Polling Station-wise Electors, Voters & Voters Turnout 2024, 2023, 2019, 2018, 2014 and 2013 Polling Station wise Elections Results 2024, 2023, 2019, 2018, 2014 and 2013	46-156
	Share of Assembly Constituency	
8	Share of Assembly Constituency - (Vidhan Sabha) in State, District and Parliamentary Constituency - (Lok Sabha)	157
	Socio-Economic Amenities (2011)	
9	Access to Administrative Units Agricultural, Manufacturing and Industrial Commodities Demographic Indicators Education Health & Manpower Drinking Water Supply Sanitation Entertainment and Recreations Infrastructure Power Food Allocation Distribution and Marketing of Agriculture Commodities Infrastructure Transport and Road Infrastructure Communication Banking and Financial Services Land Use Irrigation Source	159-173
10	Abbreviation & Sources	174-175
11	Disclaimer	176

Location & Political Map



Administrative Setup

List of Village Panchayat & Intermediate Panchayat (Block) Name - 2011

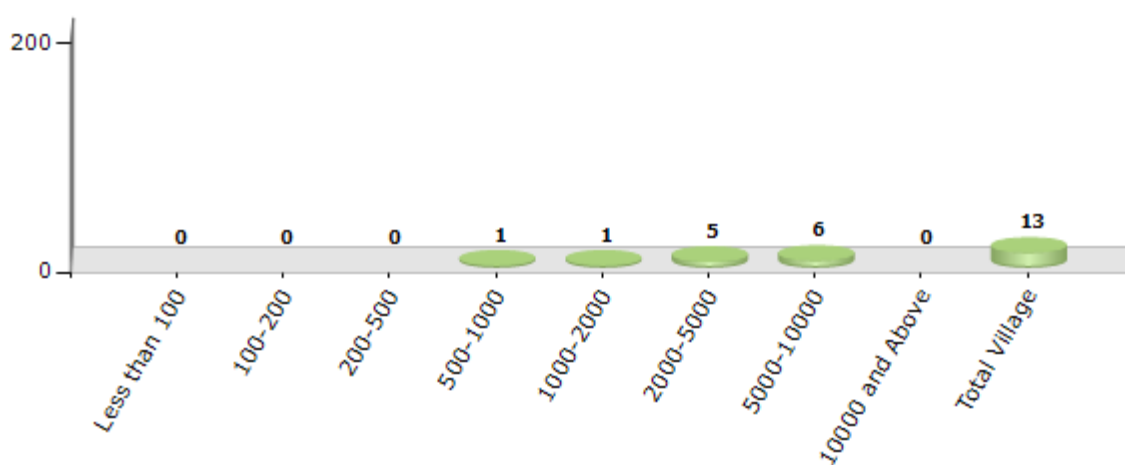
Village Name	Village Panchayat Name	Intermediate Panchayat Name
Amblamogru	Amblamogru	Mangalore
Balepuni	Balepuni	Bantval
Boliyar	Boliyar	Mangalore
Chelur	Kurnad	Bantval
Ira	Ira	Bantval
Kinnya	Kinnya	Mangalore
Kodman	Meramajalu	Bantval
Kurnad	Kurnad	Bantval
Meremajalu	Meramajalu	Bantval
Naringana	Naringana	Bantval
Pavoor	Pavoor	Mangalore
Phajeer	Phajeer	Bantval
Sajipapadu	Kurnad	Bantval

Demographic

Number of Villages by Population Size - 2011

Less than 100	100-200	200-500	500-1000	1000-2000	2000-5000	5000-10000	10000 and Above	Total Village
0	0	0	1	1	5	6	0	13

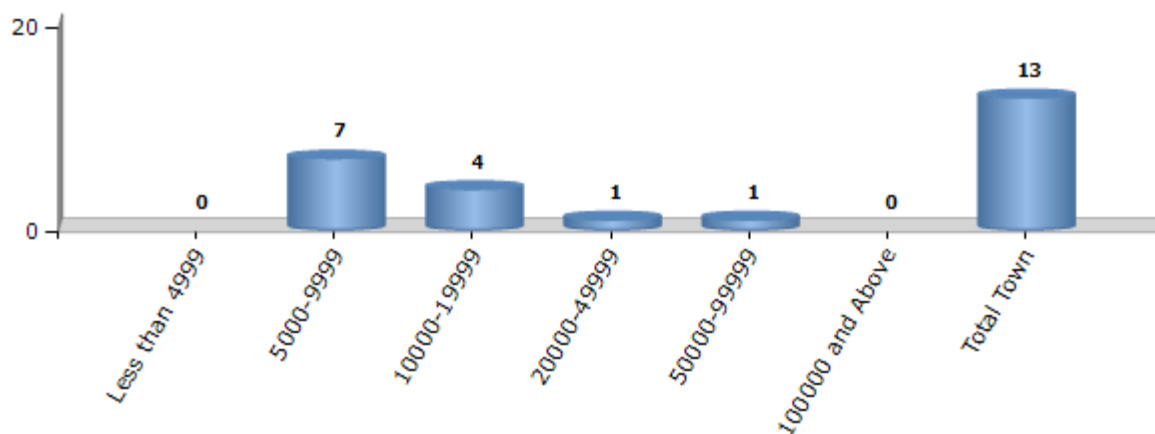
Number of Villages by Population Size - 2011



Number of Towns by Population Size - 2011

Less than 4999	5000-9999	10000-19999	20000-49999	50000-99999	100000 and Above	Total Town
0	7	4	1	1	0	13

Number of Towns by Population Size - 2011

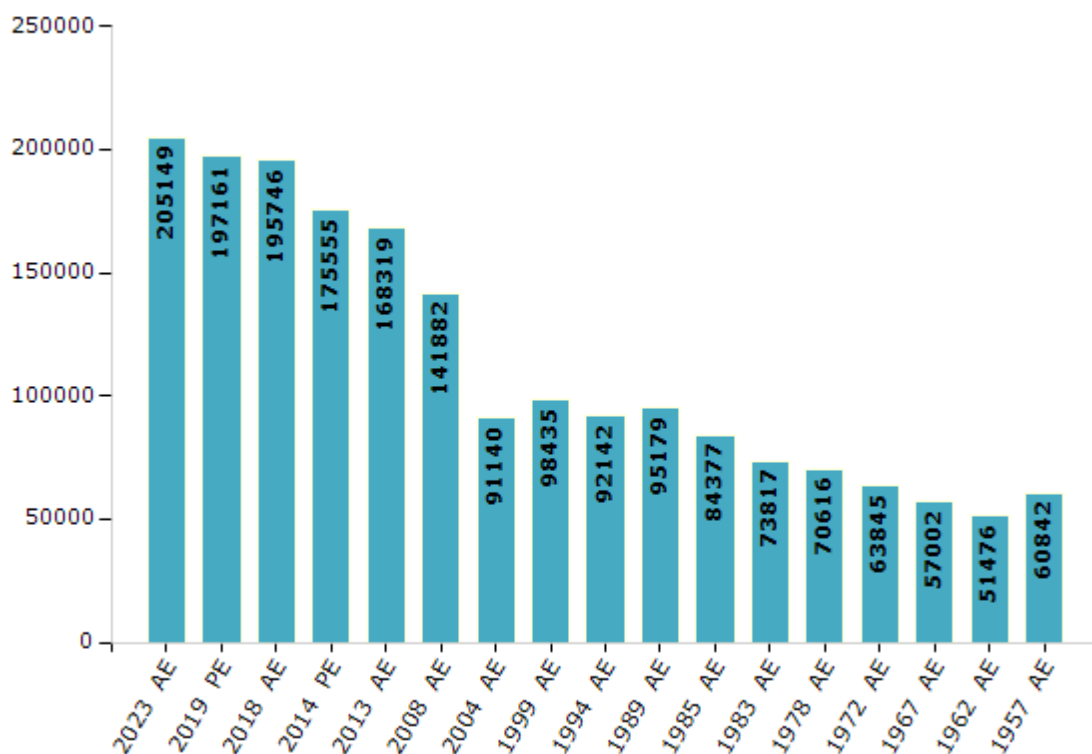


Electoral Features

Electors by Male & Female

Year	Male	Female	Others	Total	Year	Male	Female	Others	Total
2023 AE	100708	104432	9	205149	1999 AE	47436	50999	-	98435
2019 PE	96820	100329	12	197161	1994 AE	46318	45824	-	92142
2018 AE	96197	99549	0	195746	1989 AE	47713	47466	-	95179
2014 PE	86510	89045	0	175555	1985 AE	43809	40568	-	84377
2013 AE	82926	85393	0	168319	1983 AE	36719	37098	-	73817
2009 PE	-	-	-	-	1978 AE	34046	36570	-	70616
2008 AE	69338	72544	-	141882	1972 AE	31865	31980	-	63845
2004 PE	-	-	-	-	1967 AE	-	-	-	57002
2004 AE	44426	46714	-	91140	1962 AE	-	-	-	51476
1999 PE	-	-	-	-	1957 AE	-	-	-	60842

Number of Electors

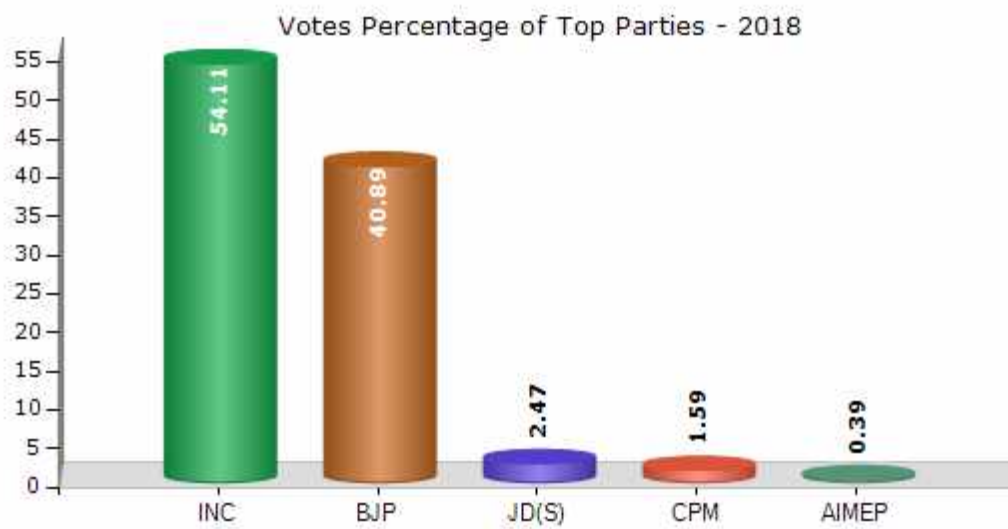


Note : AE : Assembly Election, PE : Assembly Segment of Parliamentary Election

Historical Summary Election Results

Summary Result of Assembly Election - 2018

Candidate Name	Party	Votes	Votes %
U.T.Abdul Khader	INC	80813	54.11
Santhosh Kumar Rai Boliyaru	BJP	61074	40.89
K.Ashraf	JD(S)	3692	2.47
Nithin Kuthar	CPM	2372	1.59
Usman	AIMEP	586	0.39
	NOTA	821	0.55



Polling Station Level Election Results

Number and Name of Polling Stations (PS) (2023)

Number of Polling Stations	Name of Polling Stations	Number of Polling Stations	Name of Polling Stations
1	Aided Tipu Sultan Urdu Senior Primary School, Kotepur, Ullala	22	Dakshina Kannada Zilla Panchayat Senior Primary School Dharmanagar Ullala (New Building)
2	Aided Basel Mission Senior Primary School Ullala (South Building Right Side)	23	Bharat Aided High School Mastikate Ullala (Left Side)
3	Aided Basel Mission Senior Primary School, Ullal., (Middle Side Of South Building)	24	Bharat Aided High School Mastikate Ullal (Central Part)
4	Aided Basel Mission Senior Primary School, Ullal., (Left Side Of South Building)	25	Bharat Aided High School, Mastikate, Ullala (Right Side)
5	Dakshina Kannada Zilla Panchayat Model Senior Primary School, Ullala (Left Side Of New Building)	26	St. Sebastian'S Aided High School Thokkott Ullala (Left Side Of West Building)
6	Dakshina Kannada Zilla Panchayat Model Senior Primary School Ullala (Right Side Of New Building)	27	St. Sebastian'S Aided High School Thokkott Ullala (Right Side Of West Building)
7	Dakshina Kannada Zilla Panchayat Urdu Senior Primary School, Melangadi, Ullala (Right Side Of West Building)	28	St. Sebastian'S Aided High School Thokkott Ullala (Right Side Of East Building)
8	Dakshina Kannada Zilla Panchayat Urdu Senior Primary School, Melangadi, Ullala (Left Side Of West Building)	29	St. Sebastian'S Aided High School Thokkott Ullala (Left Side Of East Building)
9	Dakshina Kannada Zilla Panchayat Urdu Senior Primary School, Melangadi, Ullala (Room No. 2)	30	Field Coordination Education Resource Center Mangalore South Zone Kapikadu Ullala (Left Side)
10	Dakshina Kannada Zilla Panchayat Urdu Senior Primary School, Melangadi, Ullala (Middle Side Of West Building)	31	Dr.Br Ambedkar Library Gandhinagar Kapikadu Ullal
11	Madani Senior Primary School, Alekala Ullala (Right Side Of North Building)	32	Field Coordination Education Resource Center Mangalore South Zone Kapikadu Ullala (Right Side)
12	Madani Junior College, Alekala Ullala (Left Side Of North Building)	33	Holy Angels Senior Primary School Permannur
13	Madani Junior College, Alekala Ullala (Right Side Of West Building)	34	Syed Madani English Medium Senior Primary School Kallapu Permannur
14	Madani Junior College, Alekala, Ullala (Left Side Of West Building)	35	Saint Sebastian'S English Medium School, Thokkott, Permannur.
15	Syed Madani Urdu Senior Primary School, Halekote, Ullala. (Right Side)	36	Dakshina Kannada Zilla Panchayat Government High School Babbukatte Permannur (West Building North Room)
16	Syed Madani Urdu Senior Primary School, Halekote, Ullala. (Left Side)	37	Dakshina Kannada Zilla Panchayat Senior Primary School, Babbukatte, Permannur (East Side)
17	Aided Mogaweera Senior Primary School Ullal	38	Dakshina Kannada Zilla Panchayat Senior Primary School, Babbukatte, Permannur (South Of Madhya Bhaga)
18	Dakshina Kannada Zilla Panchayat Senior Primary School Ombhathukere National Cyclone Risk Mitigation Project Center Ullala (Left Side)	39	Dakshina Kannada Zilla Panchayat Senior Primary School, Babbukatte, Permannur (West Side)
19	Dakshina Kannada Zilla Panchayat Senior Primary School Ombhathukere National Cyclone Risk Mitigation Project Center Ullala (Central Section)	40	D.K.G.P.U.Hi.Pro. School, Kallapu Patla, Permannur. (East Side)
20	Dakshina Kannada Zilla Panchayat Senior Primary School Ombhathukere National Cyclone Risk Mitigation Project Center Ullala (Right Side)	41	Dakshina Kannada Zilla Panchayat Urdu Senior Primary School, Kallapu Patla, Permannur (West Side)
21	Dakshina Kannada Zilla Panchayat Senior Primary School Dharmanagar Ullala (South Side Of Old Building)	42	Dakshina Kannada Zilla Panchayat Urdu Senior Primary School, Kallapu Patla, Permannur (Central Part)

Contd....

Polling Station Level Election Results

Polling Station-wise Votes Secured by Overall Top Five Parties in Mangalore Assembly in Assembly Election (AE) under Dakshina Kannada Parliamentary Constituency in Karnataka (2023)

Number of Polling Station	Winner - U.t. Khader Fareed (INC)	Runner-up - Sathish Kumpala (BJP)	3rd - Riyaz Farangipete (SDPI)	4th - Mohammad Ashraf (AAP)	5th - Deepak Rajesh Coelho (IND)	NOTA	Other	Total Votes Secured
36	568	381	59	1	1	8	0	1018
37	451	182	15	2	1	2	0	653
38	191	373	7	0	2	4	0	577
39	482	307	34	3	3	4	0	833
40	532	43	156	2	2	3	0	738
41	396	216	66	2	2	2	0	684
42	264	296	26	3	0	0	0	589
43	314	101	12	2	1	2	0	432
44	261	413	3	4	0	1	0	682
45	388	412	33	1	3	2	0	839
46	461	512	35	2	2	5	0	1017
47	403	1	58	0	0	1	0	463
48	527	17	68	0	1	0	0	613
49	455	496	40	2	1	8	0	1002
50	556	293	91	3	2	2	0	947
51	298	335	32	2	0	1	0	668
52	464	243	67	3	1	1	0	779
53	488	238	100	1	3	7	0	837
54	269	248	38	2	1	1	0	559
55	388	175	36	2	1	3	0	605
56	161	128	70	0	0	0	0	359
57	711	103	142	0	2	2	0	960
58	505	117	88	2	2	5	0	719
59	342	209	88	0	1	3	0	643
60	644	112	315	2	4	2	0	1079
61	558	355	115	1	0	3	0	1032
62	226	328	41	1	1	6	0	603
63	205	258	42	2	2	4	0	513
64	419	28	258	0	2	5	0	712
65	363	14	234	2	1	0	0	614
66	249	163	84	0	0	0	0	496
67	278	232	76	0	2	5	0	593
68	447	176	221	2	1	5	0	852
69	396	112	105	0	0	0	0	613
70	489	286	131	3	3	4	0	916

Contd....

Polling Station Level Election Results

Winner, Runner-up and 3rd Party Position & Winning Margin According to Polling Stations in Mangalore Assembly in Assembly Election (AE) under Dakshina Kannada Parliamentary Constituency in Karnataka (2023)

Polling Station Number	Winner Party	Winner Votes (%)	Runner-up Party	Runner-up Votes (%)	Winning Margin Votes (%)	Third Party	Third Party Votes (%)	Other Votes (%)
71	BJP	261 (46.36)	INC	240 (42.63)	21 (3.73)	SDPI	58 (10.3)	4 (0.71)
72	INC	463 (71.34)	SDPI	135 (20.8)	328 (50.54)	BJP	51 (7.86)	0 (0)
73	INC	491 (68.1)	SDPI	163 (22.61)	328 (45.49)	BJP	65 (9.02)	2 (0.28)
74	INC	625 (62.94)	SDPI	229 (23.06)	396 (39.88)	BJP	131 (13.19)	8 (0.81)
75	BJP	537 (85.78)	INC	86 (13.74)	451 (72.04)	SDPI	0 (0)	3 (0.48)
76	BJP	554 (80.41)	INC	123 (17.85)	431 (62.56)	AAP	4 (0.58)	8 (1.16)
77	BJP	435 (63.88)	INC	186 (27.31)	249 (36.57)	SDPI	55 (8.08)	5 (0.73)
78	INC	433 (58.2)	SDPI	240 (32.26)	193 (25.94)	BJP	70 (9.41)	1 (0.13)
79	INC	638 (60.02)	SDPI	238 (22.39)	400 (37.63)	BJP	174 (16.37)	13 (1.22)
80	INC	561 (61.78)	SDPI	217 (23.9)	344 (37.88)	BJP	128 (14.1)	2 (0.22)
81	BJP	587 (57.89)	INC	394 (38.86)	193 (19.03)	SDPI	21 (2.07)	12 (1.18)
82	INC	277 (56.3)	BJP	208 (42.28)	69 (14.02)	SDPI	3 (0.61)	4 (0.81)
83	INC	395 (55.63)	BJP	302 (42.54)	93 (13.09)	SDPI	5 (0.7)	8 (1.13)
84	BJP	659 (83.74)	INC	114 (14.49)	545 (69.25)	SDPI	6 (0.76)	8 (1.02)
85	BJP	440 (83.02)	INC	76 (14.34)	364 (68.68)	SDPI	11 (2.08)	3 (0.57)
86	BJP	372 (60.39)	INC	210 (34.09)	162 (26.3)	SDPI	30 (4.87)	4 (0.65)
87	BJP	430 (57.87)	INC	259 (34.86)	171 (23.01)	SDPI	49 (6.59)	5 (0.67)
88	INC	331 (51.64)	BJP	242 (37.75)	89 (13.89)	SDPI	64 (9.98)	4 (0.62)
89	BJP	510 (45.33)	INC	484 (43.02)	26 (2.31)	SDPI	125 (11.11)	6 (0.53)
90	INC	357 (47.79)	BJP	203 (27.18)	154 (20.61)	SDPI	183 (24.5)	4 (0.54)
91	BJP	246 (53.48)	INC	169 (36.74)	77 (16.74)	SDPI	45 (9.78)	0 (0)
92	INC	601 (61.77)	BJP	193 (19.84)	408 (41.93)	SDPI	172 (17.68)	7 (0.72)
93	INC	669 (70.35)	SDPI	224 (23.55)	445 (46.8)	BJP	54 (5.68)	4 (0.42)
94	INC	241 (45.73)	BJP	235 (44.59)	6 (1.14)	SDPI	46 (8.73)	5 (0.95)
95	INC	550 (63.29)	BJP	176 (20.25)	374 (43.04)	SDPI	132 (15.19)	11 (1.27)
96	INC	327 (50.15)	BJP	274 (42.02)	53 (8.13)	SDPI	48 (7.36)	3 (0.46)
97	BJP	409 (50.87)	INC	372 (46.27)	37 (4.6)	SDPI	14 (1.74)	9 (1.12)
98	BJP	401 (61.6)	INC	220 (33.79)	181 (27.81)	SDPI	23 (3.53)	7 (1.08)
99	BJP	424 (56.38)	INC	321 (42.69)	103 (13.69)	SDPI	2 (0.27)	5 (0.66)
100	INC	394 (47.76)	BJP	355 (43.03)	39 (4.73)	SDPI	70 (8.48)	6 (0.73)
101	INC	570 (58.28)	SDPI	268 (27.4)	302 (30.88)	BJP	134 (13.7)	6 (0.61)
102	BJP	496 (51.19)	INC	348 (35.91)	148 (15.28)	SDPI	122 (12.59)	3 (0.31)
103	INC	541 (64.87)	BJP	157 (18.82)	384 (46.05)	SDPI	135 (16.19)	1 (0.12)
104	INC	407 (66.94)	BJP	115 (18.91)	292 (48.03)	SDPI	81 (13.32)	5 (0.82)
105	BJP	373 (47.88)	INC	331 (42.49)	42 (5.39)	SDPI	66 (8.47)	9 (1.16)

Contd....

Socio-Economic Amenities - Rural

Access to Education Facilities

Particulars	Number of Village (% of Population)				
	Available	Not Available	If Not Available (Distance of Nearest Facility)		
			A	B	C
Govt. Primary School	11 (84)	2 (16)	0 (0)	0 (0)	0 (0)
Private Primary School	5 (41)	8 (59)	0 (0)	0 (0)	0 (0)
Govt. Middle School	11 (87)	2 (13)	0 (0)	0 (0)	0 (0)
Private Middle School	5 (41)	8 (59)	0 (0)	0 (0)	0 (0)
Govt. Secondary School	4 (29)	9 (71)	4 (34)	4 (25)	0 (0)
Private Secondary School	2 (23)	11 (77)	0 (0)	0 (0)	0 (0)
Govt. Senior Secondary School	2 (16)	11 (84)	5 (39)	4 (26)	0 (0)
Private Senior Secondary School	1 (11)	12 (89)	1 (9)	1 (10)	0 (0)
Govt. Arts and Science Degree College	0 (0)	13 (100)	0 (0)	1 (2)	0 (0)
Private Arts and Science Degree College	0 (0)	13 (100)	3 (32)	8 (58)	1 (9)
Govt. Engineering College	0 (0)	13 (100)	0 (0)	0 (0)	8 (58)
Private Engineering College	0 (0)	13 (100)	3 (18)	2 (24)	0 (0)
Govt. Medicine College	0 (0)	13 (100)	0 (0)	0 (0)	0 (0)
Private Medicine College	0 (0)	13 (100)	2 (5)	1 (8)	10 (87)
Govt. Management Institute	0 (0)	13 (100)	0 (0)	2 (20)	9 (72)
Private Management Institute	0 (0)	13 (100)	1 (3)	1 (5)	0 (0)
Govt. Polytechnic	0 (0)	13 (100)	0 (0)	2 (21)	5 (37)
Private Polytechnic	0 (0)	13 (100)	3 (32)	2 (6)	1 (4)
Govt. Vocational Training School/ITI	0 (0)	13 (100)	0 (0)	3 (26)	3 (28)
Private Vocational Training School/ITI	0 (0)	13 (100)	3 (32)	3 (10)	1 (4)
Govt. Non Formal Training Centre	0 (0)	13 (100)	0 (0)	1 (10)	5 (51)
Private Non Formal Training Centre	0 (0)	13 (100)	0 (0)	0 (0)	7 (39)
Govt. School For Disabled	0 (0)	13 (100)	0 (0)	0 (0)	1 (11)
Private School For Disabled	0 (0)	13 (100)	0 (0)	0 (0)	12 (89)
Government Others	0 (0)	13 (100)	0 (0)	0 (0)	2 (19)
Private Others	0 (0)	13 (100)	0 (0)	0 (0)	1 (11)

Note : Distance A : Less than 5 km; B : Between 5-10 km; C : 10+ km.; Source : Data Analysis is based on 2011 Census.

DISCLAIMER

The Terms of Use and Disclaimer of Datanet India Private Limited (hereinafter referred to as "Datanet") for use of this analysis report of **Mangalore Assembly Constituency (Mangalore Vidhan Sabha)** :-

1. **Assembly Factbook™** is a Registered Trade Mark owned by Datanet.
2. All the maps are sketched and graphical representation only and have not been drawn to the scale and also not to represent the actual geographical area or boundary of the unit.
3. The data for the aforesaid analysis is based on authentic sources and has been culled from the various publications of Census, CSO and NSSO for district and block level data, various central and state government departments, Central & State Elections Commissions and the concerned Returning Officers' releases, Electoral Rolls, Election results and allied publications, internal assessment, surveys, estimates and analysis. Therefore, certain adjustment of data at micro level may have been done to arrive closer to the macro data.
4. Data have been provided on an "As Is" and "As AVAILABLE" basis
5. The colours shown in the maps or diagram and charts of a particular party, alliance or AC are indicative and do not represent them.
6. This publication which includes maps, sheets, graphs and data would be the property under copyright of Datanet only. The user may use these for its internal study, analysis and research purposes. It's public display, re-selling or any commercial uses by the user are not allowed.
7. Datanet has taken due care and caution in compilation and processing of data and allied information, but does not guarantee the accuracy, adequacy or completeness of any information/analysis and will be not responsible for any errors or omissions or for the results obtained from the use of such information/analysis.
8. All the contents for the publication have been culled from various authentic sources and Datanet reasonably believes such sources to be reliable, but does not make any representations, express or implied as to the accuracy or fitness of use of such information. The information or contents of the information/analysis do not constitute advice and should not be relied upon in making (or refraining from making) any decision. Any reliance placed upon the information provided by Datanet is the sole responsibility and strictly at the user's risk.
9. In no event will Datanet be liable for any damages (including, without limitation, damages for loss of business projects, or loss of profits) arising in contract, tort or otherwise from the use of or inability to use any of its contents, or from any action taken (or refrained from being taken) as a result of using the analysis or any of its contents. Datanet its directors, owners, editors, officials, employees, distributor and agents or any associate will not be liable for any errors in the information contained or any consequences arising from the use of the contents of the provided information/analysis.
10. If any provision of these terms and conditions is held invalid or illegal or unenforceable for any reason by any court of competent jurisdiction, such provision shall be severed and the remainder of provisions of the terms and conditions shall continue in full force and effect as if the Term of Use had been executed with the invalid, illegal or unenforceable provision eliminated.
11. If there are any discrepancies in the information provided, please bring it to attention of Datanet for suitable rectification measures.

**Buy Online This Complete Book At
Datanet India eBooks Store**

www.indiastatpublications.com

or go directly at

[http://www.indiastatpublications.com/
Assembly_factbook/Karnataka/Dakshina_Kannada/Mangalore](http://www.indiastatpublications.com/Assembly_factbook/Karnataka/Dakshina_Kannada/Mangalore)

 **indiastat**elections

ISBN - 978-93-5802-055-7



9 789358 020557