



Karnataka

Assembly Factbook™

Bantval Assembly Constituency



Key Electoral Data of Bantval
Assembly Constituency (Vidhan Sabha)

Karnataka

Assembly Factbook™

Bantval Assembly Constituency



Bantval Vidhan Sabha

Editor & Director

Dr. R.K. Thukral

Research Editor

Dr. Shafeeq Rahman

Compiled, Researched and Published by Datanet India Pvt. Ltd.

D-100, 1st Floor,

Okhla Industrial Area, Phase-I,

New Delhi- 110020.

Ph.: 91-11- 43580781-84

Email : support@indiastatpublications.com

Website : <http://www.indiastatelections.com>

Online Book Store :

www.indiastatpublications.com

Report No. : AFB/KA-205-0125

ISBN : 978-93-5802-040-3

First Edition : January, 2018

Eighth Updated Edition : January, 2025

Price : Rs.11500/-

US\$ 310

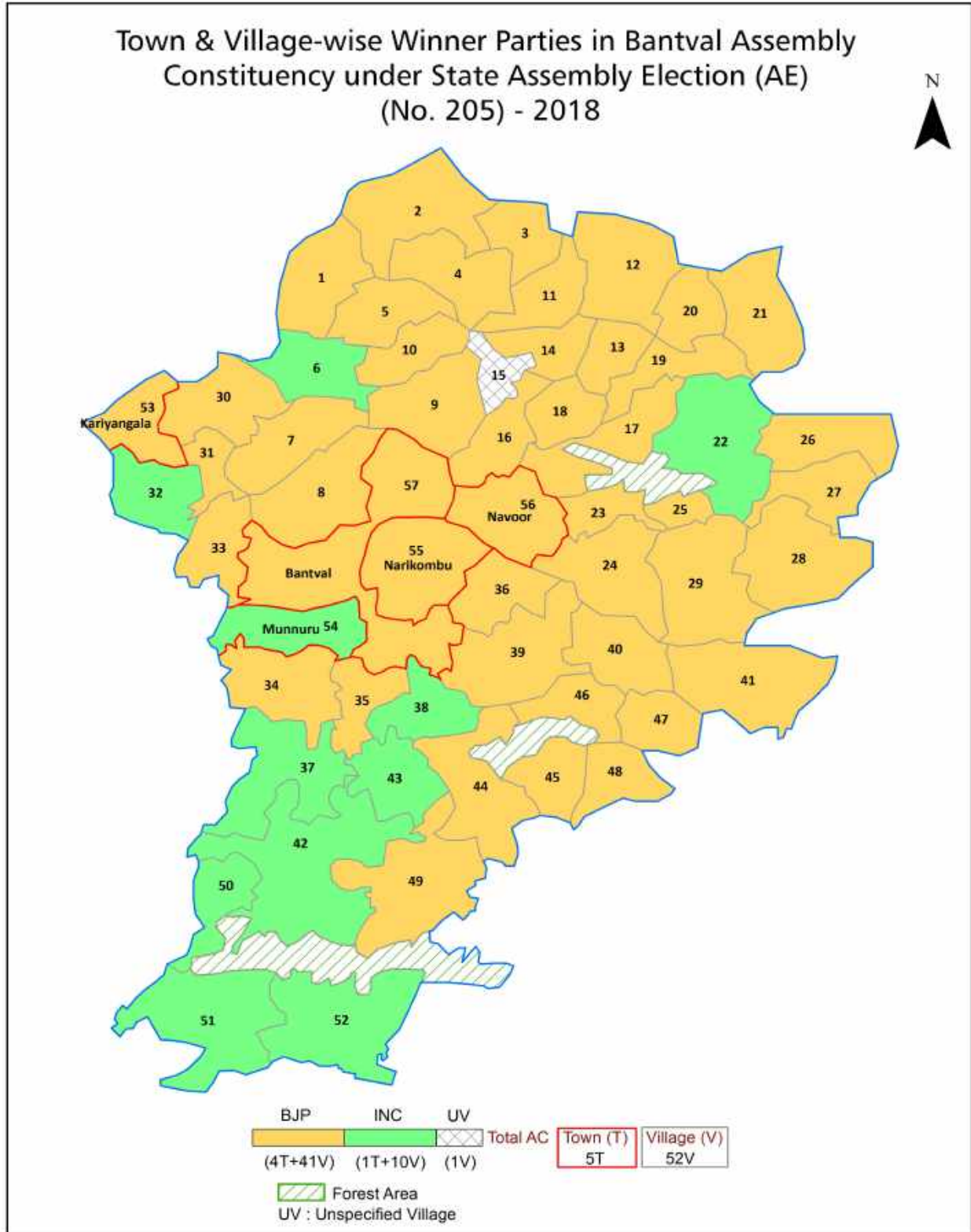
© Datanet India Pvt. Ltd.

All rights reserved. No part of this book may be reproduced, stored in a retrieval system or transmitted in any form or by any means, mechanical photocopying, photographing, scanning, recording or otherwise without the prior written permission of the publisher. Please refer to Disclaimer at page no. 193 for the use of this publication.

Printed in India

No.	Particulars	Page No.
	Introduction	
1	Assembly Constituency - (Vidhan Sabha) at a Glance Features of Assembly as per Delimitation Commission of India (2008)	1-2
	Location and Political Maps	
2	Location Map Boundaries of Assembly Constituency - (Vidhan Sabha) in District Boundaries of Assembly Constituency under Parliamentary Constituency - (Lok Sabha) Town & Village-wise Winner Parties- 2024, 2023, 2019, 2018, 2014 and 2013	3-11
	Administrative Setup (2011)	
3	District Sub-district Towns Villages Inhabited Villages Uninhabited Villages Village Panchayat Intermediate Panchayat	12-14
	Demographics (2011)	
4	Population Households Rural/Urban Population Towns and Villages by Population Size Sex Ratio (Total & 0-6 Years) Religious Population Social Population Literacy Rate	15-16
	Electoral Features	
5	Important Dates of Last Elections Held Electors by Gender Service Electors Voters Voters Turnout Polling Stations & Average Number of Electors per Polling Station Electors by Age Group Present Elected Representatives	17-22
	Historical Summary Election Results	
6	Vote Share of Major Parties Winning Margin (Number & Percentage) Polarity of Parties Summary Result of Assembly Segment of Parliamentary Elections 2024, 2019, 2014, 2009, 2004 and 1999 Summary Result of Assembly Elections 2023, 2018, 2013, 2008, 2004, 1999, 1994, 1989, 1985, 1983, 1978, 1972 and 1967	23-44
	Polling Station Level Election Results	
7	Name and Number of Polling Station 2024, 2023, 2019, 2018, 2014 and 2013 Polling Station-wise Electors, Voters & Voters Turnout 2024, 2023, 2019, 2018, 2014 and 2013 Polling Station wise Elections Results 2024, 2023, 2019, 2018, 2014 and 2013	45-173
	Share of Assembly Constituency	
8	Share of Assembly Constituency - (Vidhan Sabha) in State, District and Parliamentary Constituency - (Lok Sabha)	174
	Socio-Economic Amenities (2011)	
9	Access to Administrative Units Agricultural, Manufacturing and Industrial Commodities Demographic Indicators Education Health & Manpower Drinking Water Supply Sanitation Entertainment and Recreations Infrastructure Power Food Allocation Distribution and Marketing of Agriculture Commodities Infrastructure Transport and Road Infrastructure Communication Banking and Financial Services Land Use Irrigation Source	176-190
10	Abbreviation & Sources	191-192
11	Disclaimer	193

Location & Political Map



Administrative Setup

List of Village Panchayat & Intermediate Panchayat (Block) Name - 2011

Village Name	Village Panchayat Name	Intermediate Panchayat Name
Ajjibettu	Chennaihodi	Bantval
Ammunje	Kariangala	Bantval
Amtady	Amtady	Bantval
Amtoor	Golthamajal	Bantval
Ananthadi	Ananthadi	Bantval
Arala	Rayee	Bantval
Badaga Bellur	Badaga Bellur	Bantval
Badagakajekar	Badagakajekar	Bantval
Balthila	Balthila	Bantval
Barimar	Kadeshwalya	Bantval
Bolanthuru	Veerakamba	Bantval
Budoli	Panjikal	Bantval
Chennaihodi	Chennaihodi	Bantval
Devasyamudur	Sarpady	Bantval
Devasyapadur	Navoor	Bantval
Eliyanadugodu	Kukkipadi	Bantval
Golthamajal	Golthamajal	Bantval
Irvathur	Pilathabettu	Bantval
Kadabettu	Kavalpadur	Bantval
Kadeshwalya	Kadeshwalya	Bantval
Kallige	Thumbe	Bantval
Kanyana	Kanyana	Bantval
Karopady	Karopady	Bantval
Karpe	Sangabettu	Bantval
Kavalmudur	Kavalmudur	Bantval
Kavalpadur	Kavalpadur	Bantval
Koila	Rayee	Bantval
Kolnadu	Kolnadu	Bantval
Kudambettu	Chennaihodi	Bantval

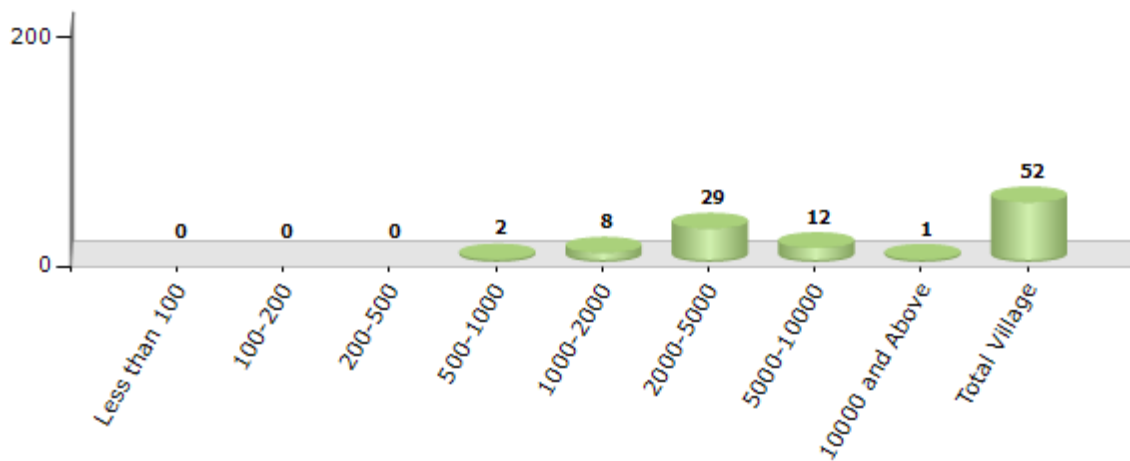
Contd....

Demographic

Number of Villages by Population Size - 2011

Less than 100	100-200	200-500	500-1000	1000-2000	2000-5000	5000-10000	10000 and Above	Total Village
0	0	0	2	8	29	12	1	52

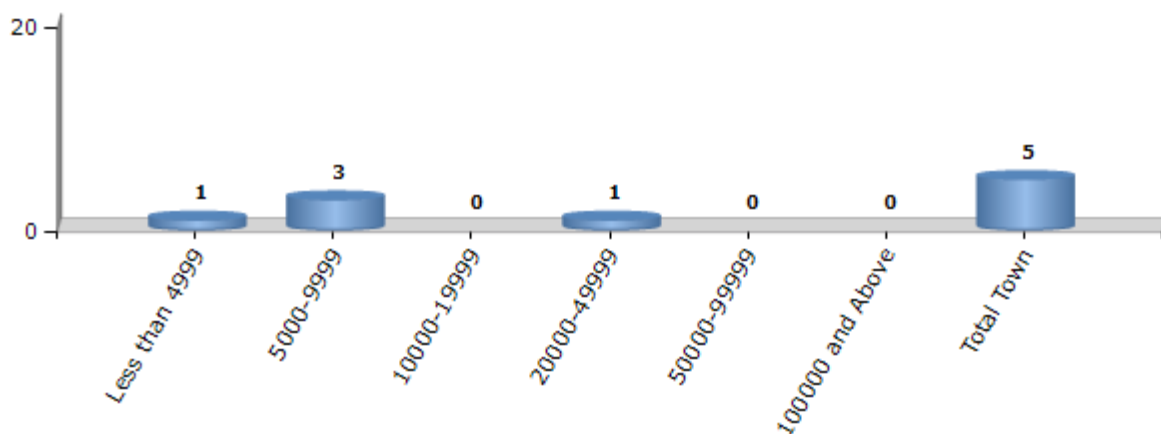
Number of Villages by Population Size - 2011



Number of Towns by Population Size - 2011

Less than 4999	5000-9999	10000-19999	20000-49999	50000-99999	100000 and Above	Total Town
1	3	0	1	0	0	5

Number of Towns by Population Size - 2011

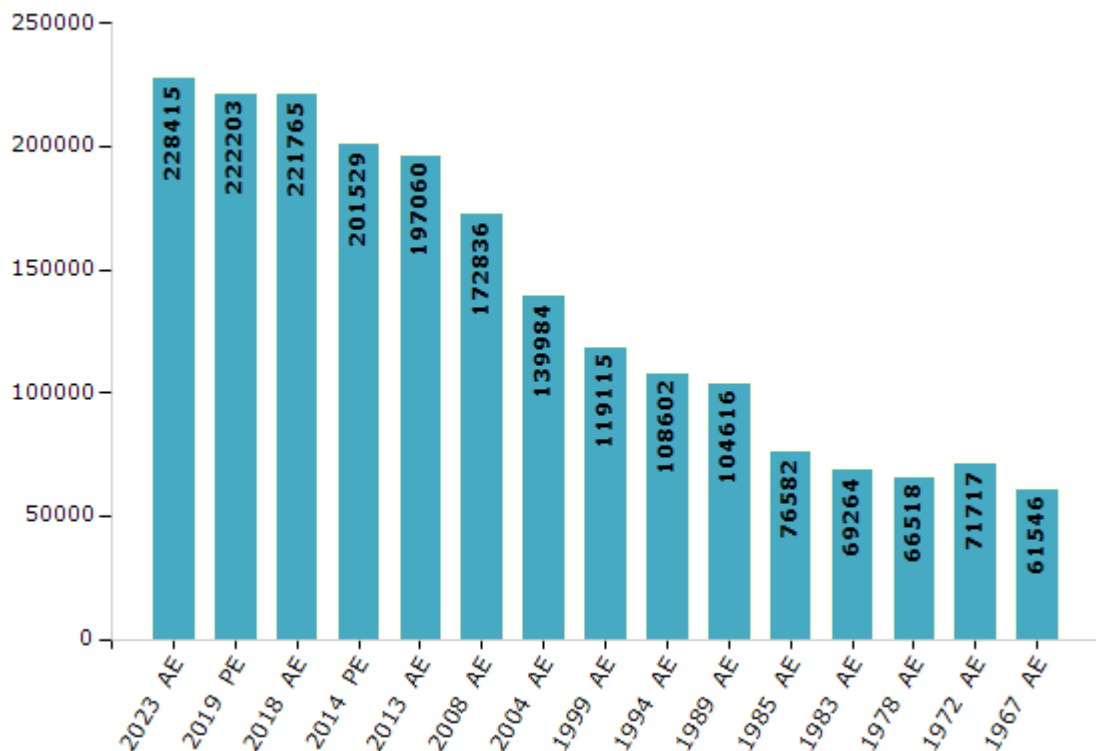


Electoral Features

Electors by Male & Female

Year	Male	Female	Others	Total	Year	Male	Female	Others	Total
2023 AE	112264	116147	4	228415	1999 AE	57745	61370	-	119115
2019 PE	109385	112813	5	222203	1994 AE	52176	56426	-	108602
2018 AE	109567	112192	6	221765	1989 AE	51254	53362	-	104616
2014 PE	100657	100872	0	201529	1985 AE	37274	39308	-	76582
2013 AE	98737	98323	0	197060	1983 AE	34153	35111	-	69264
2009 PE	-	-	-	-	1978 AE	33860	32658	-	66518
2008 AE	86795	86041	-	172836	1972 AE	35676	36041	-	71717
2004 PE	-	-	-	-	1967 AE	-	-	-	61546
2004 AE	68275	71709	-	139984	1962 AE	-	-	-	-
1999 PE	-	-	-	-	1957 AE	-	-	-	-

Number of Electors

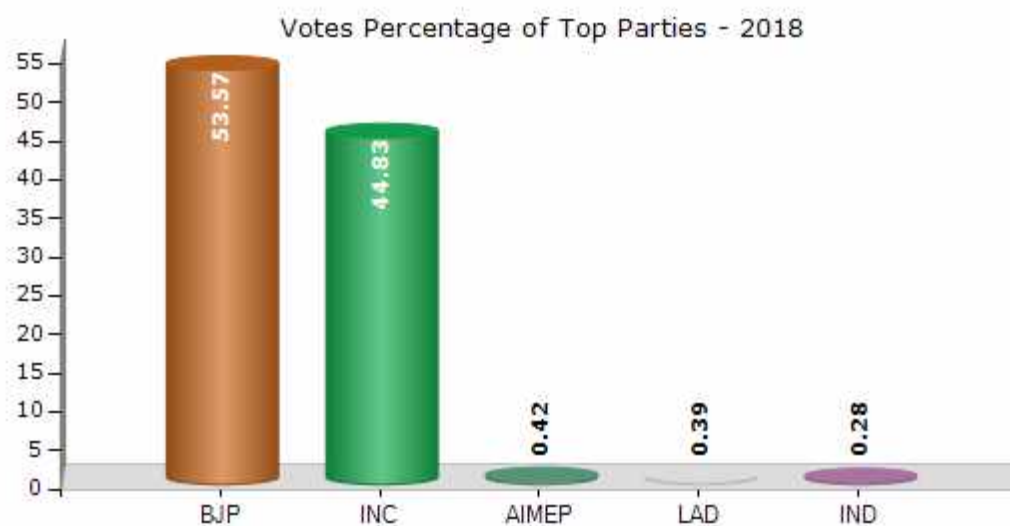


Note : AE : Assembly Election, PE : Assembly Segment of Parliamentary Election

Historical Summary Election Results

Summary Result of Assembly Election - 2018

Candidate Name	Party	Votes	Votes %
Rajesh Naik U.	BJP	97802	53.57
B Ramanatha Rai	INC	81831	44.83
Shameer	AIMEP	760	0.42
Balakrishna Poojary Panolibail	LAD	713	0.39
Ibrahim Kailar	IND	503	0.28
	NOTA	946	0.52



Polling Station Level Election Results

Number and Name of Polling Stations (PS) (2023)

Number of Polling Stations	Name of Polling Stations	Number of Polling Stations	Name of Polling Stations
1	Samaj Mandir (Community Hall) Karpe (North Side)	22	Dakshina Kannada Zilla Panchayat Advanced Senior Primary School Mudupadukodi (North Part)
2	Samaj Mandir (Community Hall) Karpe (South Side)	23	Dakshina Kannada Zilla Panchayat Junior Primary School, Kudambettu (North Part)
3	Dakshina Kannada Zilla Panchayat Senior Primary School Kerebali Sangabettu Village (South Side)	24	Dakshina Kannada Zilla Panchayat Junior Primary School, Kudambettu (South Side)
4	Government Pre-Graduation College Sidda Katte Sangabettu Village	25	Advanced Government Model Senior Primary School Chennaithodi (South Side)
5	St Patrick'S Aided Senior Primary School Siddakatte Sangabettu (West Side)	26	Dakshina Kannada Zilla Panchayat Senior Primary School, Pilimogaru (East Side)
6	St. Patrick'S Aided Senior Primary School Siddhakatte, Sangabettu Village (East Side)	27	Dakshina Kannada Zilla Panchayat Model Senior Primary School Koila Village (East Side)
7	St Patrick'S English Medium School Unaided (Near Church) Siddakatte Kukkipadi	28	Dakshina Kannada Zilla Panchayat Model Senior Primary School Koila Village (West Side)
8	St Bartholomew'S Aided Senior Primary School (East Wing) Kukkipadi	29	Dakshina Kannada Zilla Panchayat Senior Primary School Rai (North Part)
9	St Bartholomew'S Aided Senior Primary School Kukkipadi (West Side)	30	Dakshina Kannada Zilla Panchayat Senior Primary School Rai (Southern Division)
10	Dakshina Kannada Zilla Panchayat Senior Primary School Elianadugodu (North Side)	31	Old Panchayat Building
11	Anganwadi Building Badyaru Elianadugodu	32	Dakshina Kannada Zilla Panchayat Junior Primary School Kalleri Arala
12	Government Pre-Graduate College, Vamadapadavu, Chennaithodi Village (West Side)	33	Dakshina Kannada Zilla Panchayat Upgraded Senior Primary School (Urdu) Azad Nagar Mularapatna
13	Government Pre-Graduate College, Vamadapadavu, Chennaithodi Village (North Side)	34	Dakshina Kannada Zilla Panchayat Senior Primary School Ermalapada Is Flourishing
14	Advanced Government Model Senior Primary School Chennaithodi (South Side)	35	Aided Senior Primary School, Badagabellur (East Side)
15	Upgraded Government Model Senior Primary School Chennaithodi (North Part)	36	Aided Senior Primary School, Badagabellur (West Side)
16	Dakshina Kannada District Panchayat Senior Primary School Koragatte Azzibettu	37	Aided Senior Primary School, Badagabellur
17	Dakshina Kannada Zilla Panchayat Senior Primary School Moorje Pilathabettu (West Side)	38	Gram Panchayat Office, Badagabellur
18	Dakshina Kannada Zilla Panchayat Senior Primary School Moorje Pilathabettu (South Side)	39	Government High School Polali Kariyam (West Side)
19	Saint Joseph'S Aided Senior Primary School, Nainadu, Pilattabettu	40	Saint Dominic Junior Primary School Curriculum
20	Dakshina Kannada Zilla Panchayat Advanced Senior Primary School Mudupadukodi (South Side)	41	Govt High School Polali (East Side) Kariyams
21	Dakshina Kannada Zilla Panchayat Advanced Senior Primary School Mudupadukodi (East Side)	42	Dakshina Kannada Zilla Panchayat Senior Primary School Pallipadi, Kariyamgala Village

Contd....

Polling Station Level Election Results

Polling Station-wise Votes Secured by Overall Top Five Parties in Bantval Assembly in Assembly Election (AE) under Dakshina Kannada Parliamentary Constituency in Karnataka (2023)

Number of Polling Station	Winner - Rajesh Naik U (BJP)	Runner-up - B. Ramanath Rai (INC)	3rd - Ilyas Mohammed Thumbbe (SDPI)	4th - Purushothama Gowda Kolpe (AAP)	5th - Prakash Gomes (JD(S))	NOTA	Other	Total Votes Secured
36	265	213	3	2	2	2	0	487
37	422	336	11	4	1	3	0	777
38	480	303	7	1	3	1	0	795
39	618	446	12	5	3	2	0	1086
40	468	485	77	1	2	5	0	1038
41	520	91	2	1	0	6	0	620
42	451	230	4	3	0	0	0	688
43	180	226	18	1	2	3	0	430
44	523	280	21	2	2	4	0	832
45	220	204	10	2	3	3	0	442
46	290	309	27	0	2	2	0	630
47	208	594	145	2	1	0	0	950
48	540	336	7	5	4	4	0	896
49	654	327	4	5	0	4	0	994
50	323	318	4	2	5	0	0	652
51	238	252	1	1	1	1	0	494
52	558	359	6	2	1	1	0	927
53	603	308	2	3	4	7	0	927
54	423	224	0	2	2	4	0	655
55	248	280	0	1	2	6	0	537
56	601	526	4	5	1	5	0	1142
57	601	554	3	2	2	3	0	1165
58	394	473	16	3	3	5	0	894
59	224	273	4	0	1	4	0	506
60	540	356	11	1	1	5	0	914
61	132	427	2	3	2	1	0	567
62	349	299	12	6	4	5	0	675
63	74	477	137	1	2	3	0	694
64	503	359	3	3	2	6	0	876
65	522	248	10	1	2	9	0	792
66	237	206	4	1	0	0	0	448
67	38	601	218	0	4	2	0	863
68	490	181	2	1	1	7	0	682
69	509	113	6	1	0	1	0	630
70	587	309	6	2	1	3	0	908

Contd....

Polling Station Level Election Results

Winner, Runner-up and 3rd Party Position & Winning Margin According to Polling Stations in Bantval Assembly in Assembly Election (AE) under Dakshina Kannada Parliamentary Constituency in Karnataka (2023)

Polling Station Number	Winner Party	Winner Votes (%)	Runner-up Party	Runner-up Votes (%)	Winning Margin Votes (%)	Third Party	Third Party Votes (%)	Other Votes (%)
71	BJP	538 (60.72)	INC	342 (38.6)	196 (22.12)	SDPI	2 (0.23)	4 (0.45)
72	BJP	328 (54.94)	INC	249 (41.71)	79 (13.23)	SDPI	14 (2.35)	6 (1.01)
73	INC	328 (74.21)	BJP	102 (23.08)	226 (51.13)	SDPI	11 (2.49)	1 (0.23)
74	BJP	448 (73.44)	INC	158 (25.9)	290 (47.54)	SDPI	2 (0.33)	2 (0.33)
75	BJP	452 (55.19)	INC	337 (41.15)	115 (14.04)	SDPI	21 (2.56)	9 (1.1)
76	BJP	499 (56.13)	INC	359 (40.38)	140 (15.75)	SDPI	24 (2.7)	7 (0.79)
77	INC	411 (54.87)	BJP	313 (41.79)	98 (13.08)	SDPI	18 (2.4)	7 (0.93)
78	BJP	322 (52.27)	INC	271 (43.99)	51 (8.28)	SDPI	15 (2.44)	8 (1.3)
79	BJP	580 (63.88)	INC	313 (34.47)	267 (29.41)	SDPI	4 (0.44)	11 (1.21)
80	INC	449 (69.94)	BJP	139 (21.65)	310 (48.29)	SDPI	52 (8.1)	2 (0.31)
81	INC	432 (72.36)	BJP	141 (23.62)	291 (48.74)	SDPI	22 (3.69)	2 (0.34)
82	BJP	440 (55.91)	INC	331 (42.06)	109 (13.85)	SDPI	6 (0.76)	10 (1.27)
83	BJP	390 (59)	INC	257 (38.88)	133 (20.12)	SDPI	8 (1.21)	6 (0.91)
84	BJP	423 (58.83)	INC	281 (39.08)	142 (19.75)	SDPI	9 (1.25)	6 (0.83)
85	BJP	524 (72.38)	INC	192 (26.52)	332 (45.86)	AAP	4 (0.55)	4 (0.55)
86	INC	394 (60.24)	BJP	157 (24.01)	237 (36.23)	SDPI	97 (14.83)	6 (0.92)
87	INC	356 (52.74)	BJP	301 (44.59)	55 (8.15)	SDPI	13 (1.93)	5 (0.74)
88	BJP	453 (68.12)	INC	198 (29.77)	255 (38.35)	JD(S)	4 (0.6)	10 (1.5)
89	INC	381 (56.61)	BJP	281 (41.75)	100 (14.86)	SDPI	4 (0.59)	7 (1.04)
90	INC	241 (50.84)	BJP	230 (48.52)	11 (2.32)	JD(S)	1 (0.21)	2 (0.42)
91	BJP	516 (57.59)	INC	370 (41.29)	146 (16.3)	SDPI	3 (0.33)	7 (0.78)
92	BJP	652 (58.84)	INC	438 (39.53)	214 (19.31)	SDPI	14 (1.26)	4 (0.36)
93	BJP	434 (54.94)	INC	345 (43.67)	89 (11.27)	AAP	5 (0.63)	6 (0.76)
94	BJP	541 (52.78)	INC	468 (45.66)	73 (7.12)	JD(S)	6 (0.59)	10 (0.98)
95	BJP	421 (53.49)	INC	353 (44.85)	68 (8.64)	SDPI	6 (0.76)	7 (0.89)
96	BJP	381 (50.33)	INC	366 (48.35)	15 (1.98)	SDPI	4 (0.53)	6 (0.79)
97	INC	520 (52.16)	BJP	463 (46.44)	57 (5.72)	SDPI	5 (0.5)	9 (0.9)
98	BJP	419 (66.51)	INC	200 (31.75)	219 (34.76)	AAP	4 (0.63)	7 (1.11)
99	BJP	316 (62.82)	INC	179 (35.59)	137 (27.23)	SDPI	4 (0.8)	4 (0.8)
100	BJP	378 (58.79)	INC	255 (39.66)	123 (19.13)	SDPI	5 (0.78)	5 (0.78)
101	INC	367 (48.42)	BJP	362 (47.76)	5 (0.66)	SDPI	25 (3.3)	4 (0.53)
102	BJP	412 (53.65)	INC	343 (44.66)	69 (8.99)	SDPI	11 (1.43)	2 (0.26)
103	BJP	517 (54.71)	INC	413 (43.7)	104 (11.01)	SDPI	8 (0.85)	7 (0.74)
104	INC	451 (67.72)	BJP	177 (26.58)	274 (41.14)	SDPI	31 (4.65)	7 (1.05)
105	BJP	384 (65.53)	INC	185 (31.57)	199 (33.96)	AAP	7 (1.19)	10 (1.71)

Contd....

Socio-Economic Amenities - Rural

Access to Education Facilities

Particulars	Number of Village (% of Population)				
	Available	Not Available	If Not Available (Distance of Nearest Facility)		
			A	B	C
Govt. Primary School	47 (93)	5 (7)	1 (1)	0 (0)	0 (0)
Private Primary School	23 (53)	29 (47)	0 (0)	0 (0)	0 (0)
Govt. Middle School	41 (90)	11 (10)	7 (6)	1 (1)	0 (0)
Private Middle School	16 (33)	36 (67)	1 (1)	0 (0)	0 (0)
Govt. Secondary School	18 (47)	34 (53)	14 (20)	3 (3)	2 (3)
Private Secondary School	6 (12)	46 (88)	3 (4)	6 (10)	0 (0)
Govt. Senior Secondary School	12 (30)	40 (70)	13 (19)	10 (11)	3 (5)
Private Senior Secondary School	3 (8)	49 (92)	2 (4)	8 (20)	1 (1)
Govt. Arts and Science Degree College	6 (10)	46 (90)	6 (8)	9 (20)	2 (5)
Private Arts and Science Degree College	1 (3)	51 (97)	7 (14)	10 (21)	11 (20)
Govt. Engineering College	0 (0)	52 (100)	0 (0)	0 (0)	12 (29)
Private Engineering College	0 (0)	52 (100)	1 (1)	3 (8)	36 (62)
Govt. Medicine College	0 (0)	52 (100)	0 (0)	0 (0)	0 (0)
Private Medicine College	0 (0)	52 (100)	9 (15)	3 (7)	40 (78)
Govt. Management Institute	0 (0)	52 (100)	0 (0)	3 (8)	29 (64)
Private Management Institute	0 (0)	52 (100)	0 (0)	1 (2)	19 (26)
Govt. Polytechnic	1 (3)	51 (97)	4 (9)	14 (24)	15 (21)
Private Polytechnic	0 (0)	52 (100)	0 (0)	4 (9)	14 (35)
Govt. Vocational Training School/ITI	0 (0)	52 (100)	2 (5)	9 (19)	21 (30)
Private Vocational Training School/ITI	0 (0)	52 (100)	2 (5)	9 (21)	9 (21)
Govt. Non Formal Training Centre	0 (0)	52 (100)	2 (5)	3 (5)	15 (21)
Private Non Formal Training Centre	0 (0)	52 (100)	0 (0)	10 (22)	22 (47)
Govt. School For Disabled	0 (0)	52 (100)	0 (0)	2 (3)	18 (33)
Private School For Disabled	0 (0)	52 (100)	0 (0)	0 (0)	32 (64)
Government Others	0 (0)	52 (100)	0 (0)	0 (0)	0 (0)
Private Others	0 (0)	52 (100)	0 (0)	0 (0)	0 (0)

Note : Distance A : Less than 5 km; B : Between 5-10 km; C : 10+ km.; Source : Data Analysis is based on 2011 Census.

DISCLAIMER

The Terms of Use and Disclaimer of Datanet India Private Limited (hereinafter referred to as "Datanet") for use of this analysis report of **Bantval Assembly Constituency (Bantval Vidhan Sabha)** :-

1. **Assembly Factbook™** is a Registered Trade Mark owned by Datanet.
2. All the maps are sketched and graphical representation only and have not been drawn to the scale and also not to represent the actual geographical area or boundary of the unit.
3. The data for the aforesaid analysis is based on authentic sources and has been culled from the various publications of Census, CSO and NSSO for district and block level data, various central and state government departments, Central & State Elections Commissions and the concerned Returning Officers' releases, Electoral Rolls, Election results and allied publications, internal assessment, surveys, estimates and analysis. Therefore, certain adjustment of data at micro level may have been done to arrive closer to the macro data.
4. Data have been provided on an "As Is" and "As AVAILABLE" basis
5. The colours shown in the maps or diagram and charts of a particular party, alliance or AC are indicative and do not represent them.
6. This publication which includes maps, sheets, graphs and data would be the property under copyright of Datanet only. The user may use these for its internal study, analysis and research purposes. It's public display, re-selling or any commercial uses by the user are not allowed.
7. Datanet has taken due care and caution in compilation and processing of data and allied information, but does not guarantee the accuracy, adequacy or completeness of any information/analysis and will be not responsible for any errors or omissions or for the results obtained from the use of such information/analysis.
8. All the contents for the publication have been culled from various authentic sources and Datanet reasonably believes such sources to be reliable, but does not make any representations, express or implied as to the accuracy or fitness of use of such information. The information or contents of the information/analysis do not constitute advice and should not be relied upon in making (or refraining from making) any decision. Any reliance placed upon the information provided by Datanet is the sole responsibility and strictly at the user's risk.
9. In no event will Datanet be liable for any damages (including, without limitation, damages for loss of business projects, or loss of profits) arising in contract, tort or otherwise from the use of or inability to use any of its contents, or from any action taken (or refrained from being taken) as a result of using the analysis or any of its contents. Datanet its directors, owners, editors, officials, employees, distributor and agents or any associate will not be liable for any errors in the information contained or any consequences arising from the use of the contents of the provided information/analysis.
10. If any provision of these terms and conditions is held invalid or illegal or unenforceable for any reason by any court of competent jurisdiction, such provision shall be severed and the remainder of provisions of the terms and conditions shall continue in full force and effect as if the Term of Use had been executed with the invalid, illegal or unenforceable provision eliminated.
11. If there are any discrepancies in the information provided, please bring it to attention of Datanet for suitable rectification measures.

**Buy Online This Complete Book At
Datanet India eBooks Store**

www.indiastatpublications.com

or go directly at

[http://www.indiastatpublications.com/
Assembly_factbook/Karnataka/Dakshina_Kannada/ Bantval](http://www.indiastatpublications.com/Assembly_factbook/Karnataka/Dakshina_Kannada/Bantval)

 **indiastat**elections

ISBN - 978-93-5802-040-3



9 789358 020403