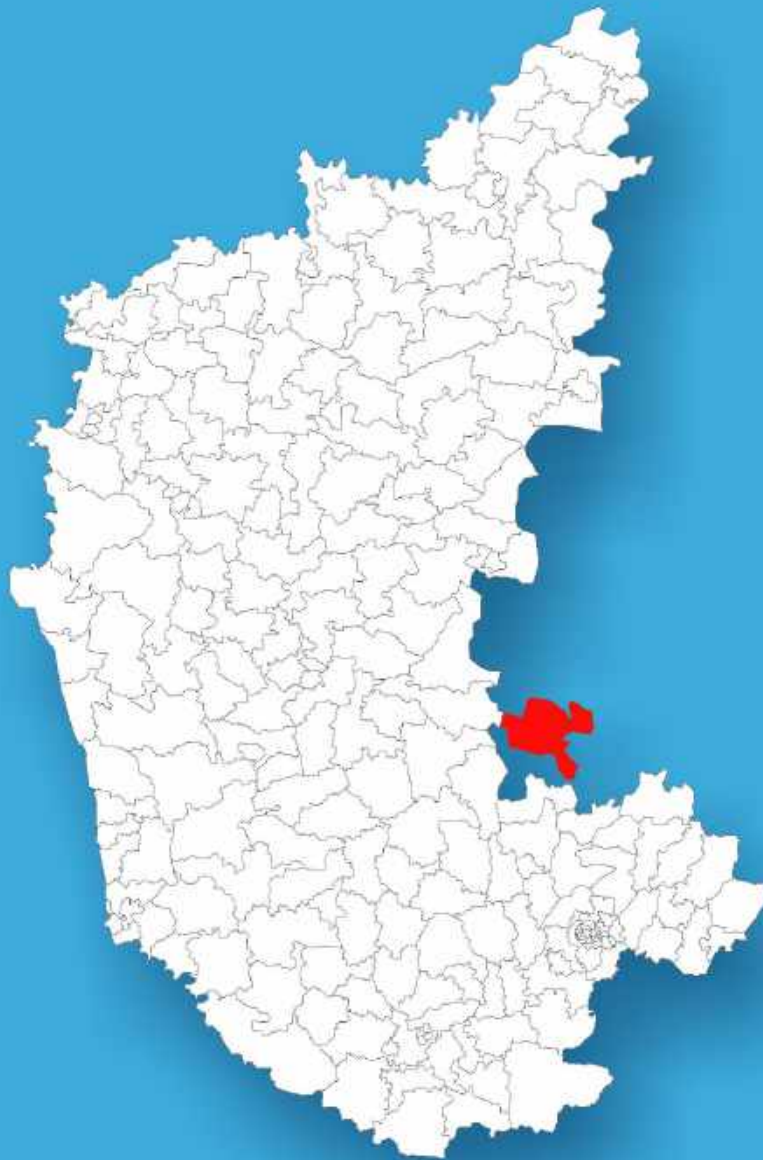




Karnataka

Assembly Factbook™

Pavagada Assembly Constituency



Key Electoral Data of Pavagada
Assembly Constituency (Vidhan Sabha)

Karnataka

Assembly Factbook™

Pavagada Assembly Constituency



Pavagada Vidhan Sabha

Editor & Director

Dr. R.K. Thukral

Research Editor

Dr. Shafeeq Rahman

Compiled, Researched and Published by Datanet India Pvt. Ltd.

D-100, 1st Floor,

Okhla Industrial Area, Phase-I,

New Delhi- 110020.

Ph.: 91-11- 43580781-84

Email : support@indiastatpublications.com

Website : <http://www.indiastatelections.com>

Online Book Store :

www.indiastatpublications.com

Report No. : AFB/KA-137-0125

ISBN : 978-93-5802-054-0

First Edition : January, 2018

Eighth Updated Edition : January, 2025

Price : Rs.11500/-

US\$ 310

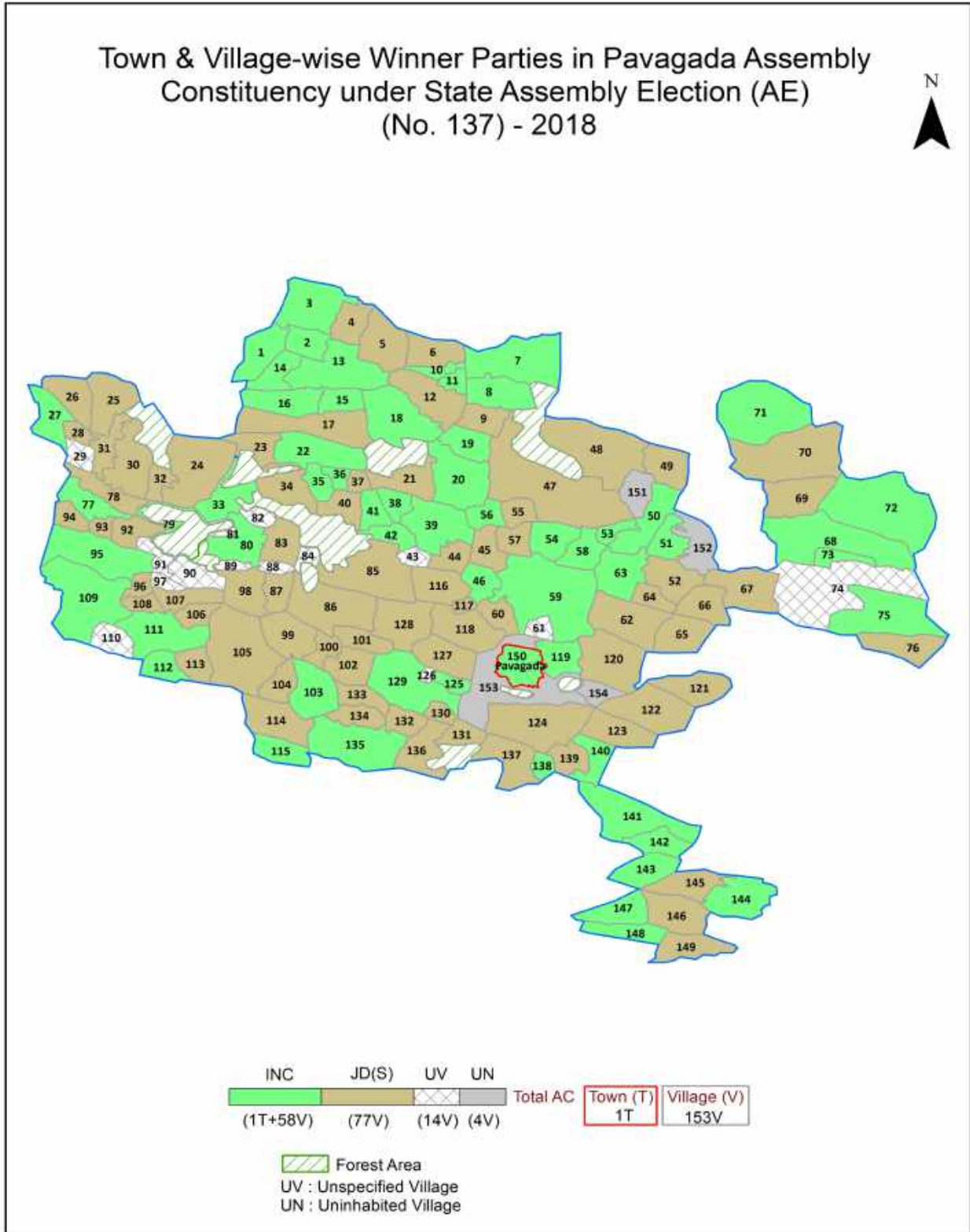
© Datanet India Pvt. Ltd.

All rights reserved. No part of this book may be reproduced, stored in a retrieval system or transmitted in any form or by any means, mechanical photocopying, photographing, scanning, recording or otherwise without the prior written permission of the publisher. Please refer to Disclaimer at page no. 224 for the use of this publication.

Printed in India

No.	Particulars	Page No.
	Introduction	
1	Assembly Constituency - (Vidhan Sabha) at a Glance Features of Assembly as per Delimitation Commission of India (2008)	1-2
	Location and Political Maps	
2	Location Map Boundaries of Assembly Constituency - (Vidhan Sabha) in District Boundaries of Assembly Constituency under Parliamentary Constituency - (Lok Sabha) Town & Village-wise Winner Parties- 2024, 2023, 2019, 2018, 2014, 2013 and 2009	3-11
	Administrative Setup (2011)	
3	District Sub-district Towns Villages Inhabited Villages Uninhabited Villages Village Panchayat Intermediate Panchayat	12-20
	Demographics (2011)	
4	Population Households Rural/Urban Population Towns and Villages by Population Size Sex Ratio (Total & 0-6 Years) Religious Population Social Population Literacy Rate	21-22
	Electoral Features	
5	Important Dates of Last Elections Held Electors by Gender Service Electors Voters Voters Turnout Polling Stations & Average Number of Electors per Polling Station Electors by Age Group Present Elected Representatives	23-28
	Historical Summary Election Results	
6	Vote Share of Major Parties Winning Margin (Number & Percentage) Polarity of Parties Summary Result of Assembly Segment of Parliamentary Elections 2024, 2019, 2014, 2009, 2004 and 1999 Summary Result of Assembly Elections 2023, 2018, 2013, 2008, 2004, 1999, 1994, 1989, 1985, 1983, 1978, 1972, 1967 and 1962	29-51
	Polling Station Level Election Results	
7	Name and Number of Polling Station 2024, 2023, 2019, 2018, 2014, 2013 and 2009 Polling Station-wise Electors, Voters & Voters Turnout 2024, 2023, 2019, 2018, 2014, 2013 and 2009 Polling Station wise Elections Results 2024, 2023, 2019, 2018, 2014, 2013 and 2009	52-204
	Share of Assembly Constituency	
8	Share of Assembly Constituency - (Vidhan Sabha) in State, District and Parliamentary Constituency - (Lok Sabha)	205
	Socio-Economic Amenities (2011)	
9	Access to Administrative Units Agricultural, Manufacturing and Industrial Commodities Demographic Indicators Education Health & Manpower Drinking Water Supply Sanitation Entertainment and Recreations Infrastructure Power Food Allocation Distribution and Marketing of Agriculture Commodities Infrastructure Transport and Road Infrastructure Communication Banking and Financial Services Land Use Irrigation Source	207-221
10	Abbreviation & Sources	222-223
11	Disclaimer	224

Location & Political Map



Administrative Setup

List of Village Panchayat & Intermediate Panchayat (Block) Name - 2011

Village Name	Village Panchayat Name	Intermediate Panchayat Name
Achammanahalli	Achammanahalli	Pavagada
Annadanapura	Thirumani	Pavagada
Aralikunte	Pavagada Gramantara	Pavagada
Arasikere	Arasikere	Pavagada
B. Achammanahalli	Ponnasamudra	Pavagada
B. Hosahalli	Maridasanahalli	Pavagada
Balammanahalli	Naliganahalli	Pavagada
Balasangamudra	Vollur	Pavagada
Bellibatlu	Rangasangamudra	Pavagada
Bettadakelaginahalli	Bettadakelaginahalli	Pavagada
Bheemanakunte	Chikkahalli	Pavagada
Bodarahalli	Dommathamari	Pavagada
Bommanagathihalli	Kondethimmanahalli	Pavagada
Bommathanahalli	Pavagada Gramantara	Pavagada
Budasanahalli	Arasikere	Pavagada
Buddareddihalli	Kamanadurga	Pavagada
Budibetta	Budibetta	Pavagada
Bugadur	Ryapa	Pavagada
Byadanur	Byadanur	Pavagada
Chennakeshavapura	Chennakeshavapura	Pavagada
Chikkahalli	Chikkahalli	Pavagada
Chikkanayakanahalli	Rajavanthi	Pavagada
Chittaganahalli	Kannamedu	Pavagada
Dalavaihalli	Potaganahalli	Pavagada
Dasarammanahalli	Palavalli	Pavagada
Davadabetta	Gujjanadu	Pavagada
Devalakere	Kondethimmanahalli	Pavagada
Devarabetta	Naliganahalli	Pavagada
Doddahalli	Chikkahalli	Pavagada

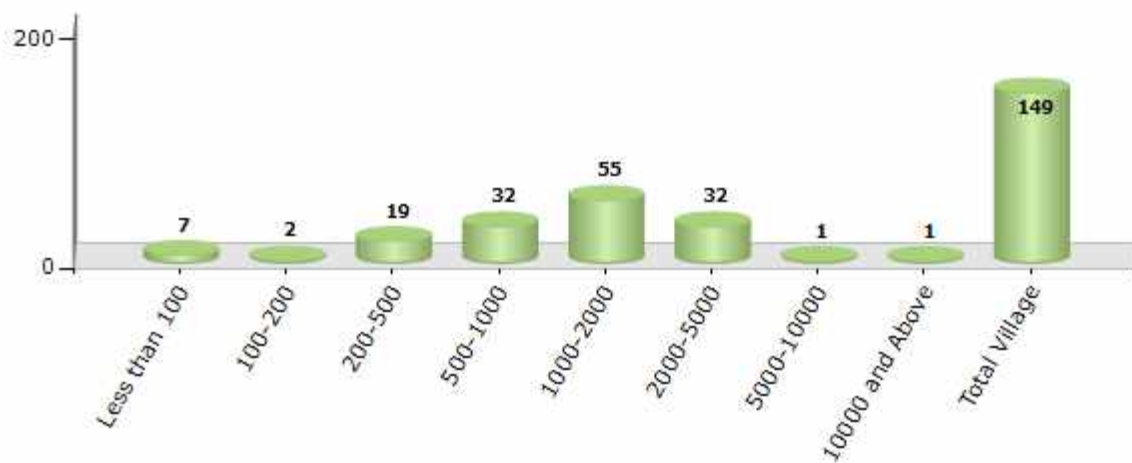
Contd....

Demographic

Number of Villages by Population Size - 2011

Less than 100	100-200	200-500	500-1000	1000-2000	2000-5000	5000-10000	10000 and Above	Total Village
7	2	19	32	55	32	1	1	149

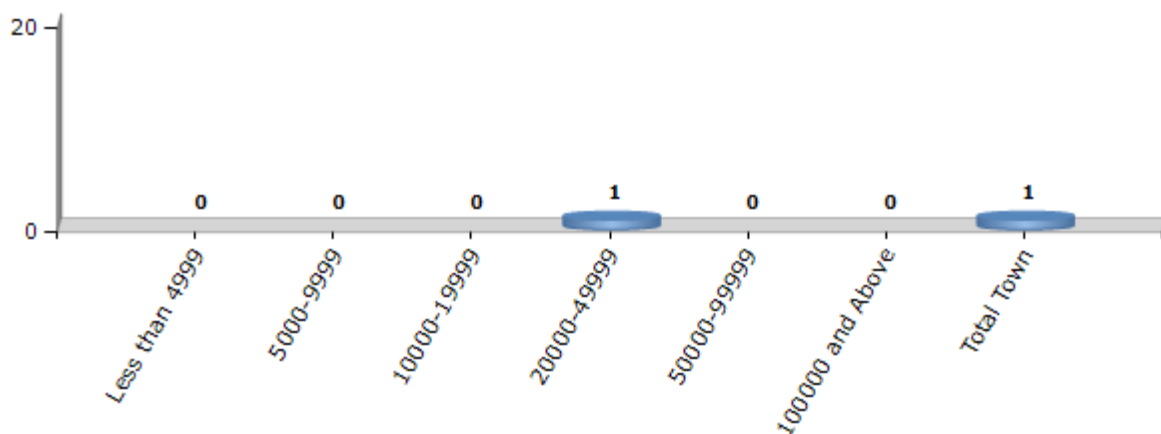
Number of Villages by Population Size - 2011



Number of Towns by Population Size - 2011

Less than 4999	5000-9999	10000-19999	20000-49999	50000-99999	100000 and Above	Total Town
0	0	0	1	0	0	1

Number of Towns by Population Size - 2011

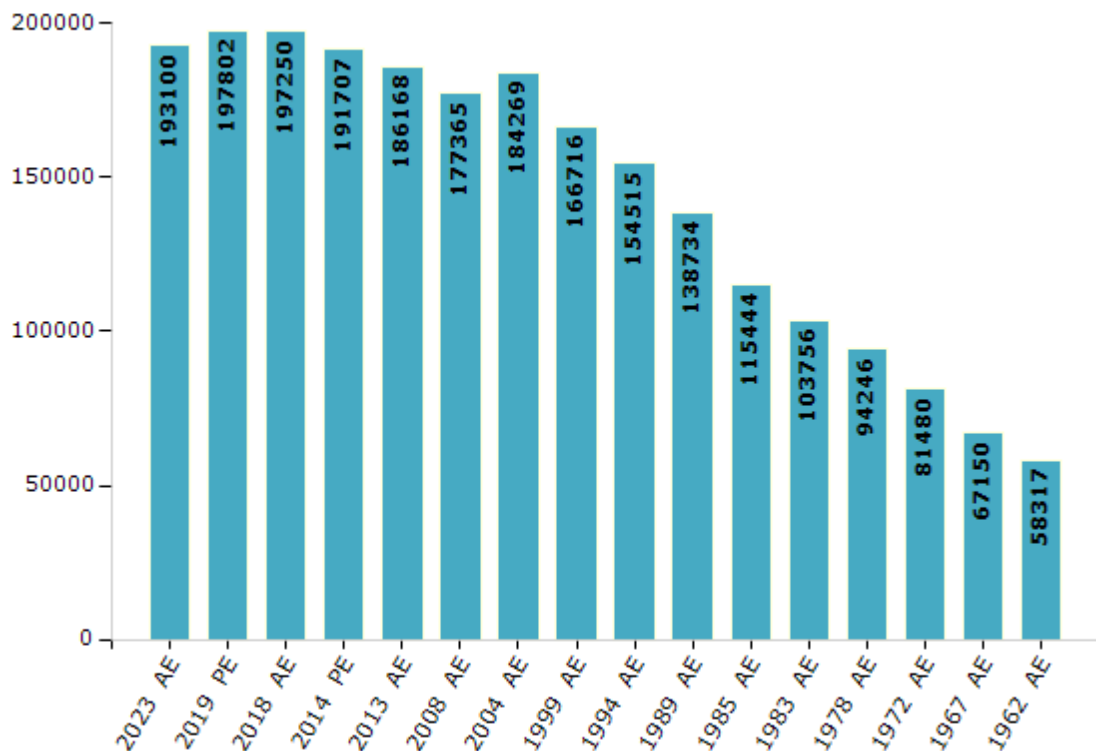


Electoral Features

Electors by Male & Female

Year	Male	Female	Others	Total	Year	Male	Female	Others	Total
2023 AE	99053	94037	10	193100	1999 AE	84784	81932	-	166716
2019 PE	101477	96320	5	197802	1994 AE	78997	75518	-	154515
2018 AE	101109	96136	5	197250	1989 AE	71522	67212	-	138734
2014 PE	97909	93795	3	191707	1985 AE	60179	55265	-	115444
2013 AE	95188	90980	0	186168	1983 AE	52268	51488	-	103756
2009 PE	-	-	-	-	1978 AE	48363	45883	-	94246
2008 AE	90377	86988	-	177365	1972 AE	42209	39271	-	81480
2004 PE	-	-	-	-	1967 AE	-	-	-	67150
2004 AE	93501	90768	-	184269	1962 AE	-	-	-	58317
1999 PE	-	-	-	-	1957 AE	-	-	-	-

Number of Electors



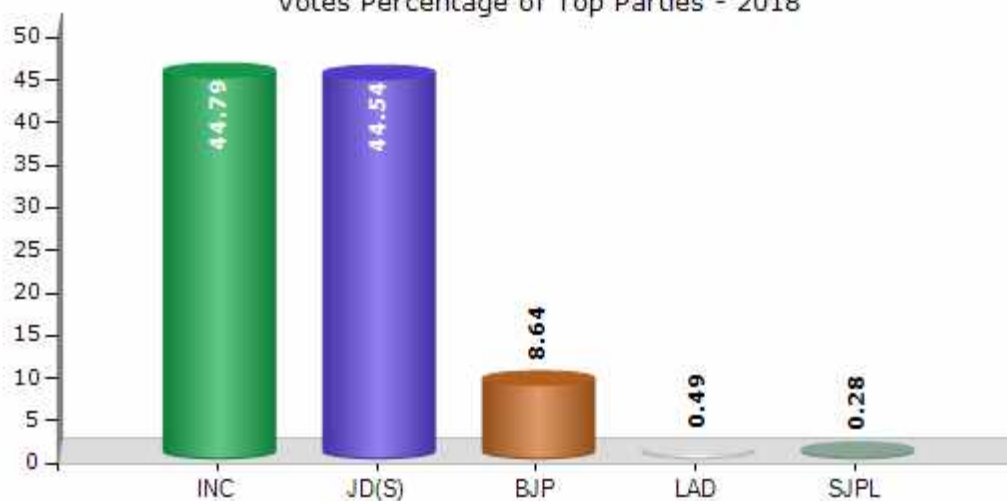
Note : AE : Assembly Election, PE : Assembly Segment of Parliamentary Election

Historical Summary Election Results

Summary Result of Assembly Election - 2018

Candidate Name	Party	Votes	Votes %
Venkataramanappa	INC	72974	44.79
K M Thimmarayappa	JD(S)	72565	44.54
G.V.Balaram	BJP	14074	8.64
G.Muthyalappa	LAD	796	0.49
Venkatappa	SJPL	458	0.28
Hanumantharayappa	IND	260	0.16
Hanumantharaya.O	IND	185	0.11
Madletappa	IND	167	0.1
Ramesh Naik.R	SP	153	0.09
P.Murthy	AIMEP	149	0.09
Duggamma	IND	117	0.07
B.T.Ramasubbaiah	BBKD	111	0.07
L.Gangadhara	IND	108	0.07
	NOTA	794	0.49

Votes Percentage of Top Parties - 2018



Polling Station Level Election Results

Number and Name of Polling Stations (PS) (2023)

Number of Polling Stations	Name of Polling Stations	Number of Polling Stations	Name of Polling Stations
1	Government Higher Primary School, Room No. 1 Jalodu-1	22	Rashtriya Vidyapita High School, South Wing Y.N. Hosakote-3
2	Government Higher Primary School, Room No. 02 Jalodu-2	23	Rashtriya Vidyapita P.U. College. (North) Y.N. Hosakote-3
3	Government Lower Primary School, Gowdathimmanahalli	24	Rashtriya Vidyapita High School, (West Wing) Y.N. Hosakote-2
4	Government Higher Primary School, Siddapura	25	Rashtriya Vidyapita High School, East Y.N. Hosakote-1
5	Government Higher Primary School, Marammanahalli	26	Rashtriya Vidyapita P U College (South) Y.N. Hosakote-1
6	Government Higher Primary School, West Wing Room 2 Sasalakunte-1	27	Government Higher Primary School, Dalavahihalli
7	Government Higher Primary School, Room No. 2 East Wing Sasalakunte-2	28	Government Higher Primary School, Bheemanakunte
8	Government Higher Primary School, Polenahalli	29	Government Higher Primary School, Nagalapur
9	Government Lower Primary School, Pennobanahalli	30	Government Higher Primary School, Thimmammanahalli
10	Government Higher Primary School, Room No. 01 Kenchammanahalli-1	31	Government Higher Primary School, Hosadurga
11	Government Higher Primary School, Room No. Kenchammanahalli-2	32	Government Higher Primary School, Room No. 1 J. Acchamanahalli-1
12	Government Higher Primary School, Mallammanahalli	33	Government Higher Primary School, Room No. 2 J. Acchamanahalli-2
13	Government Higher Primary School, Megalapalya-1	34	Government Lower Primary School, Thippaganahalli
14	Anganavadi Building Megalapalya-2	35	Government Higher Primary School, Ballenahalli
15	Government Higher Primary School, Yallappanayakanahalli	36	Government Lower Primary School, Room 1 Bandre Hosahalli-1
16	Government Lower Primary School, (West Side) Y.N.Hosakote-8	37	Government Lower Primary School, Room No. 2 Bandre Hosahalli-2
17	Government Lower Primary School, Room No. 2 Y.N. Hosakote-7	38	Government Higher Primary School, New Building Rangasamudra-2
18	Government Lower Primary School, (Room No. 1) Y.N. Hosakote-6	39	Government Lower Primary School, Doddenahalli
19	Government Higher Girls Primary School, Y.N. Hosakote-5	40	Government Higher Primary School, Old Building Rangasamudra-1
20	Government Higher Primary (Boys) School, Y.N. Hosakote-4	41	Government Higher Primary School, Room No. 1 East Wing Linghdahalli-1
21	Government Urdu Higher Primary School, Y.N. Hosakote-4	42	Government Higher Primary School, (West Wing) Linghdahalli-2

Contd....

Polling Station Level Election Results

Polling Station-wise Votes Secured by Overall Top Five Parties in Pavagada Assembly in Assembly Election (AE) under Chitradurga Parliamentary Constituency in Karnataka (2023)

Number of Polling Station	Winner - H.V. Venkatesh (INC)	Runner-up - K.M. Thimmarayappa (JD(S))	3rd - Krishna Naik (BJP)	4th - N.Raman Jinappa (AAP)	5th - Neralakunte Nagendra Kumar (KRPP)	NOTA	Other	Total Votes Secured
36	240	348	26	7	0	2	1	624
37	216	415	4	3	0	0	5	643
38	358	272	51	7	0	4	3	695
39	354	354	29	11	1	5	5	759
40	381	286	9	4	0	1	11	692
41	413	356	21	3	0	1	2	796
42	489	334	22	3	1	8	11	868
43	220	134	6	3	1	1	1	366
44	367	330	16	2	0	0	7	722
45	222	275	8	3	1	0	4	513
46	235	542	32	14	1	5	7	836
47	197	232	8	3	0	0	11	451
48	500	378	28	9	1	3	23	942
49	247	311	26	9	0	3	3	599
50	429	335	24	5	2	2	3	800
51	513	492	11	17	2	1	12	1048
52	234	411	55	10	4	3	4	721
53	318	462	29	11	8	3	8	839
54	352	382	30	4	0	4	0	772
55	282	249	23	6	0	0	6	566
56	343	334	9	7	0	2	5	700
57	187	141	14	2	0	0	6	350
58	359	205	8	2	0	0	0	574
59	507	232	132	10	3	4	6	894
60	471	386	113	7	3	6	15	1001
61	314	333	23	1	0	1	3	675
62	266	276	16	12	1	0	6	577
63	329	164	8	7	0	1	5	514
64	186	141	6	4	0	0	2	339
65	526	239	7	6	0	3	5	786
66	135	147	7	2	0	0	3	294
67	325	286	13	4	1	0	6	635
68	381	338	9	7	0	2	2	739
69	404	458	12	4	0	1	2	881
70	332	277	9	5	4	1	6	634

Contd....

Polling Station Level Election Results

Winner, Runner-up and 3rd Party Position & Winning Margin According to Polling Stations in Pavagada Assembly in Assembly Election (AE) under Chitradurga Parliamentary Constituency in Karnataka (2023)

Polling Station Number	Winner Party	Winner Votes (%)	Runner-up Party	Runner-up Votes (%)	Winning Margin Votes (%)	Third Party	Third Party Votes (%)	Other Votes (%)
71	JD(S)	267 (55.63)	INC	197 (41.04)	70 (14.59)	BJP	8 (1.67)	8 (1.67)
72	INC	372 (53.99)	JD(S)	299 (43.4)	73 (10.59)	BJP	8 (1.16)	10 (1.45)
73	INC	459 (54.71)	JD(S)	345 (41.12)	114 (13.59)	BJP	18 (2.15)	17 (2.03)
74	INC	437 (53.16)	JD(S)	336 (40.88)	101 (12.28)	BJP	32 (3.89)	17 (2.07)
75	INC	460 (53)	JD(S)	330 (38.02)	130 (14.98)	BJP	54 (6.22)	24 (2.76)
76	INC	243 (50.63)	JD(S)	204 (42.5)	39 (8.13)	BJP	18 (3.75)	15 (3.13)
77	INC	310 (56.88)	JD(S)	209 (38.35)	101 (18.53)	AAP	12 (2.2)	14 (2.57)
78	INC	121 (52.61)	JD(S)	90 (39.13)	31 (13.48)	BJP	12 (5.22)	7 (3.04)
79	JD(S)	162 (53.64)	INC	127 (42.05)	35 (11.59)	BJP	6 (1.99)	7 (2.32)
80	INC	208 (56.22)	JD(S)	147 (39.73)	61 (16.49)	BJP	6 (1.62)	9 (2.43)
81	INC	312 (50.32)	JD(S)	270 (43.55)	42 (6.77)	BJP	24 (3.87)	14 (2.26)
82	JD(S)	258 (47.6)	INC	254 (46.86)	4 (0.74)	BJP	14 (2.58)	16 (2.95)
83	JD(S)	498 (50.3)	INC	424 (42.83)	74 (7.47)	BJP	24 (2.42)	44 (4.44)
84	INC	312 (49.6)	JD(S)	286 (45.47)	26 (4.13)	BJP	13 (2.07)	18 (2.86)
85	INC	387 (51.95)	JD(S)	320 (42.95)	67 (9)	BJP	23 (3.09)	15 (2.01)
86	JD(S)	330 (51.81)	INC	278 (43.64)	52 (8.17)	BJP	10 (1.57)	19 (2.98)
87	INC	292 (56.92)	JD(S)	210 (40.94)	82 (15.98)	BJP	8 (1.56)	3 (0.58)
88	INC	371 (51.67)	JD(S)	288 (40.11)	83 (11.56)	BJP	47 (6.55)	12 (1.67)
89	JD(S)	353 (53.16)	INC	285 (42.92)	68 (10.24)	BJP	11 (1.66)	15 (2.26)
90	INC	382 (59.87)	JD(S)	217 (34.01)	165 (25.86)	BJP	23 (3.61)	16 (2.51)
91	JD(S)	434 (52.23)	INC	346 (41.64)	88 (10.59)	BJP	32 (3.85)	19 (2.29)
92	JD(S)	158 (58.3)	INC	106 (39.11)	52 (19.19)	BJP	3 (1.11)	4 (1.48)
93	INC	587 (71.85)	JD(S)	192 (23.5)	395 (48.35)	BJP	13 (1.59)	25 (3.06)
94	INC	552 (59.87)	JD(S)	302 (32.75)	250 (27.12)	BJP	31 (3.36)	37 (4.01)
95	INC	389 (49.87)	JD(S)	280 (35.9)	109 (13.97)	BJP	67 (8.59)	44 (5.64)
96	INC	482 (51.39)	JD(S)	400 (42.64)	82 (8.75)	BJP	18 (1.92)	38 (4.05)
97	JD(S)	291 (40.42)	INC	274 (38.06)	17 (2.36)	BJP	146 (20.28)	9 (1.25)
98	INC	147 (50.69)	JD(S)	136 (46.9)	11 (3.79)	BJP	3 (1.03)	4 (1.38)
99	JD(S)	286 (54.06)	INC	219 (41.4)	67 (12.66)	KRPP	10 (1.89)	14 (2.65)
100	JD(S)	423 (54.23)	INC	324 (41.54)	99 (12.69)	BJP	18 (2.31)	15 (1.92)
101	INC	514 (66.75)	JD(S)	187 (24.29)	327 (42.46)	BJP	52 (6.75)	17 (2.21)
102	JD(S)	440 (53.01)	INC	341 (41.08)	99 (11.93)	BJP	19 (2.29)	30 (3.61)
103	JD(S)	590 (56.08)	INC	429 (40.78)	161 (15.3)	BJP	17 (1.62)	16 (1.52)
104	INC	205 (51.12)	JD(S)	174 (43.39)	31 (7.73)	IND (GV)	10 (2.49)	12 (2.99)
105	INC	293 (52.04)	JD(S)	250 (44.4)	43 (7.64)	BJP	11 (1.95)	9 (1.6)

Contd....

Socio-Economic Amenities - Rural

Access to Education Facilities

Particulars	Number of Village (% of Population)				
	Available	Not Available	If Not Available (Distance of Nearest Facility)		
			A	B	C
Govt. Primary School	137 (98)	12 (2)	9 (1)	3 (1)	0 (0)
Private Primary School	13 (19)	136 (81)	0 (0)	0 (0)	0 (0)
Govt. Middle School	103 (88)	46 (12)	33 (8)	13 (4)	0 (0)
Private Middle School	16 (23)	133 (77)	0 (0)	0 (0)	0 (0)
Govt. Secondary School	44 (47)	105 (53)	66 (32)	29 (15)	4 (1)
Private Secondary School	12 (15)	137 (85)	1 (1)	0 (0)	0 (0)
Govt. Senior Secondary School	13 (20)	136 (80)	26 (13)	53 (33)	34 (18)
Private Senior Secondary School	0 (0)	149 (100)	11 (7)	9 (6)	3 (2)
Govt. Arts and Science Degree College	0 (0)	149 (100)	3 (3)	24 (15)	119 (80)
Private Arts and Science Degree College	0 (0)	149 (100)	0 (0)	1 (1)	2 (1)
Govt. Engineering College	0 (0)	149 (100)	0 (0)	0 (0)	0 (0)
Private Engineering College	0 (0)	149 (100)	0 (0)	0 (0)	149 (100)
Govt. Medicine College	0 (0)	149 (100)	0 (0)	0 (0)	0 (0)
Private Medicine College	0 (0)	149 (100)	8 (5)	5 (2)	136 (93)
Govt. Management Institute	1 (2)	148 (98)	0 (0)	0 (0)	0 (0)
Private Management Institute	1 (2)	148 (98)	1 (1)	6 (3)	141 (94)
Govt. Polytechnic	0 (0)	149 (100)	2 (2)	10 (6)	76 (48)
Private Polytechnic	0 (0)	149 (100)	3 (2)	16 (11)	42 (30)
Govt. Vocational Training School/ITI	0 (0)	149 (100)	6 (5)	18 (12)	78 (47)
Private Vocational Training School/ITI	1 (2)	148 (98)	5 (3)	12 (8)	29 (24)
Govt. Non Formal Training Centre	3 (10)	146 (90)	6 (6)	33 (19)	76 (49)
Private Non Formal Training Centre	0 (0)	149 (100)	1 (0)	14 (8)	16 (8)
Govt. School For Disabled	1 (1)	148 (99)	0 (0)	2 (1)	117 (72)
Private School For Disabled	0 (0)	149 (100)	0 (0)	0 (0)	29 (27)
Government Others	35 (50)	114 (50)	10 (5)	23 (10)	81 (35)
Private Others	1 (0)	148 (100)	0 (0)	0 (0)	0 (0)

Note : Distance A : Less than 5 km; B : Between 5-10 km; C : 10+ km.; Source : Data Analysis is based on 2011 Census.

DISCLAIMER

The Terms of Use and Disclaimer of Datanet India Private Limited (hereinafter referred to as "Datanet") for use of this analysis report of **Pavagada Assembly Constituency (Pavagada Vidhan Sabha) :-**

1. **Assembly Factbook™** is a Registered Trade Mark owned by Datanet.
2. All the maps are sketched and graphical representation only and have not been drawn to the scale and also not to represent the actual geographical area or boundary of the unit.
3. The data for the aforesaid analysis is based on authentic sources and has been culled from the various publications of Census, CSO and NSSO for district and block level data, various central and state government departments, Central & State Elections Commissions and the concerned Returning Officers' releases, Electoral Rolls, Election results and allied publications, internal assessment, surveys, estimates and analysis. Therefore, certain adjustment of data at micro level may have been done to arrive closer to the macro data.
4. Data have been provided on an "As Is" and "As AVAILABLE" basis
5. The colours shown in the maps or diagram and charts of a particular party, alliance or AC are indicative and do not represent them.
6. This publication which includes maps, sheets, graphs and data would be the property under copyright of Datanet only. The user may use these for its internal study, analysis and research purposes. It's public display, re-selling or any commercial uses by the user are not allowed.
7. Datanet has taken due care and caution in compilation and processing of data and allied information, but does not guarantee the accuracy, adequacy or completeness of any information/analysis and will be not responsible for any errors or omissions or for the results obtained from the use of such information/analysis.
8. All the contents for the publication have been culled from various authentic sources and Datanet reasonably believes such sources to be reliable, but does not make any representations, express or implied as to the accuracy or fitness of use of such information. The information or contents of the information/analysis do not constitute advice and should not be relied upon in making (or refraining from making) any decision. Any reliance placed upon the information provided by Datanet is the sole responsibility and strictly at the user's risk.
9. In no event will Datanet be liable for any damages (including, without limitation, damages for loss of business projects, or loss of profits) arising in contract, tort or otherwise from the use of or inability to use any of its contents, or from any action taken (or refrained from being taken) as a result of using the analysis or any of its contents. Datanet its directors, owners, editors, officials, employees, distributor and agents or any associate will not be liable for any errors in the information contained or any consequences arising from the use of the contents of the provided information/analysis.
10. If any provision of these terms and conditions is held invalid or illegal or unenforceable for any reason by any court of competent jurisdiction, such provision shall be severed and the remainder of provisions of the terms and conditions shall continue in full force and effect as if the Term of Use had been executed with the invalid, illegal or unenforceable provision eliminated.
11. If there are any discrepancies in the information provided, please bring it to attention of Datanet for suitable rectification measures.

Buy Online This Complete Book At
Datanet India eBooks Store

www.indiastatpublications.com

or go directly at

[http://www.indiastatpublications.com/
Assembly_factbook/Karnataka/Chitradurga/ Pavagada](http://www.indiastatpublications.com/Assembly_factbook/Karnataka/Chitradurga/Pavagada)

 **indiastat**elections

ISBN : 978-93-5802-054-0



9 789358 020540