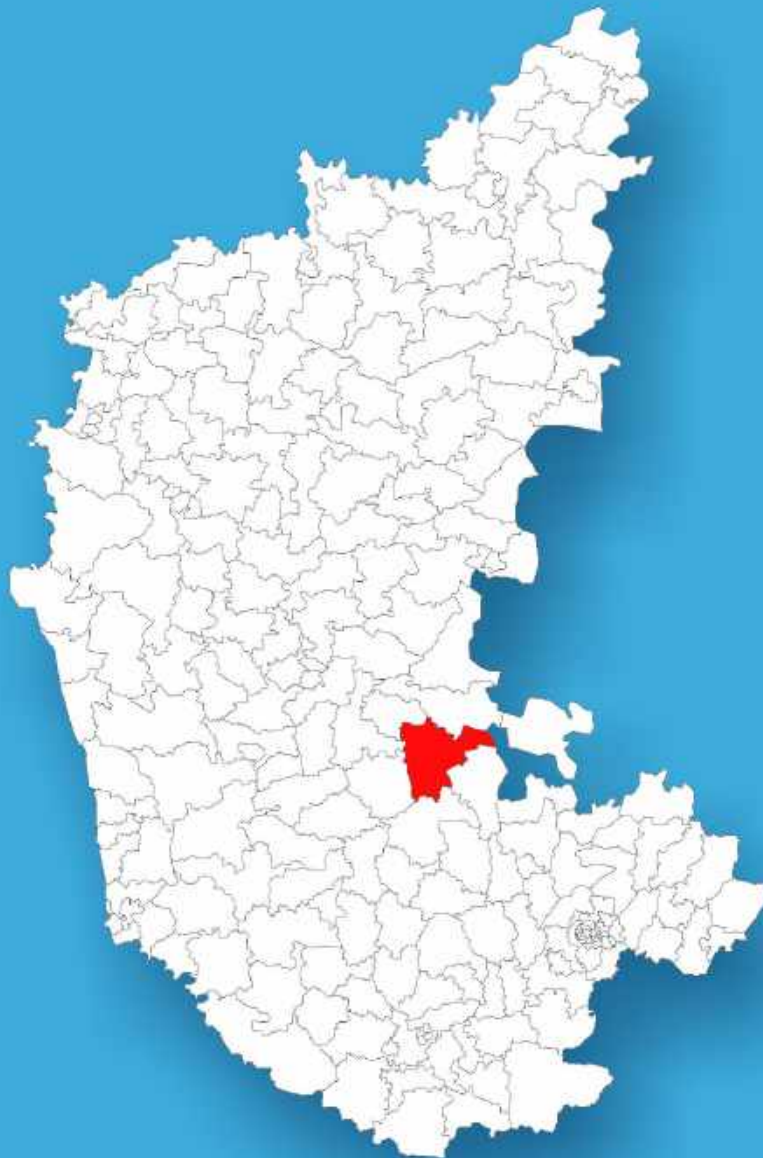




Karnataka

Assembly Factbook™

Hiriyur Assembly Constituency



Key Electoral Data of Hiriyur
Assembly Constituency (Vidhan Sabha)

Karnataka

Assembly Factbook™

Hiriyur Assembly Constituency



Hiriyur Vidhan Sabha

Editor & Director

Dr. R.K. Thukral

Research Editor

Dr. Shafeeq Rahman

Compiled, Researched and Published by Datanet India Pvt. Ltd.

D-100, 1st Floor,

Okhla Industrial Area, Phase-I,

New Delhi- 110020.

Ph.: 91-11- 43580781-84

Email : support@indiastatpublications.com

Website : <http://www.indiastatelections.com>

Online Book Store :

www.indiastatpublications.com

Report No. : AFB/KA-100-0125

ISBN : 978-93-5802-048-9

First Edition : January, 2018

Eighth Updated Edition : January, 2025

Price : Rs.11500/-

US\$ 310

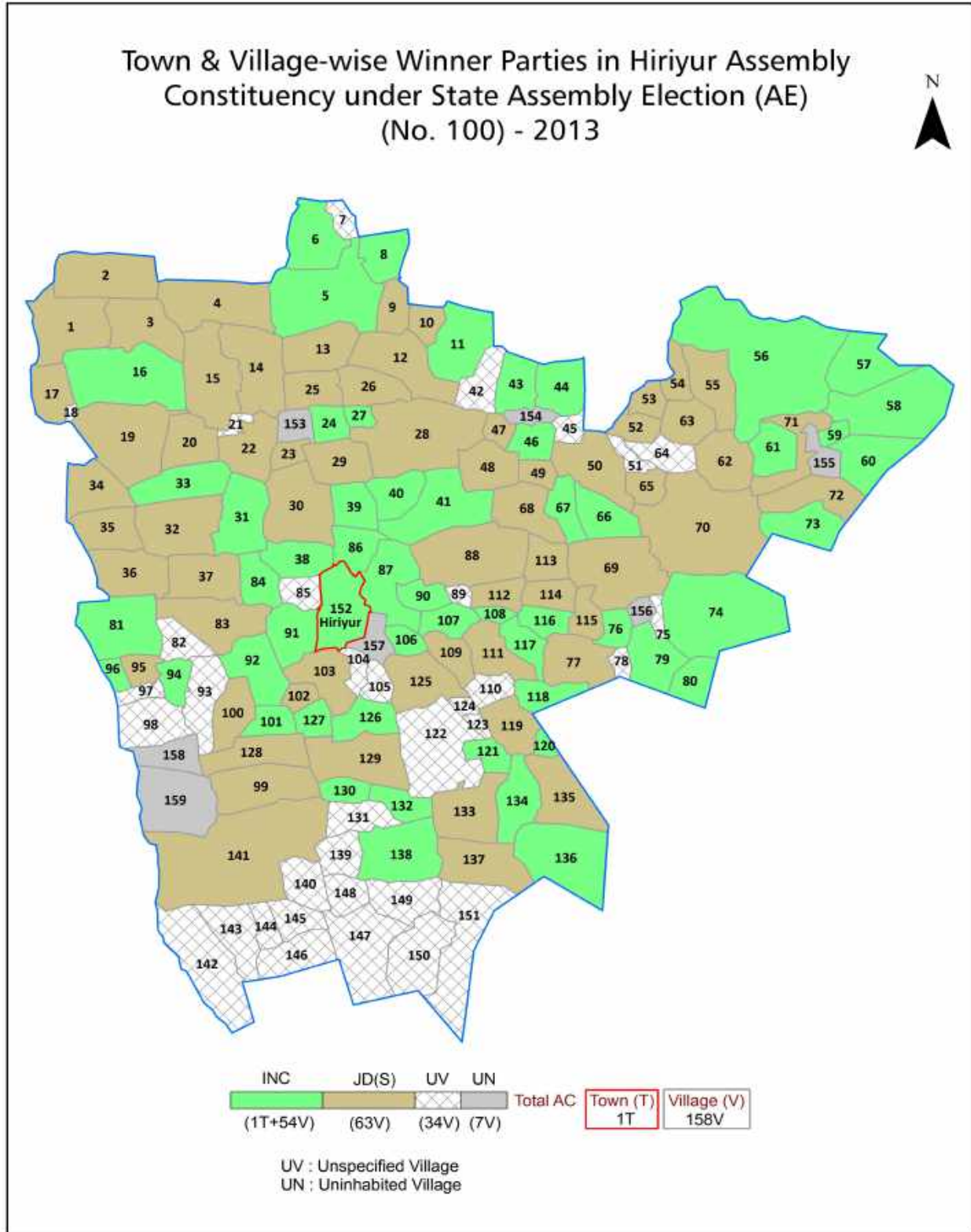
© Datanet India Pvt. Ltd.

All rights reserved. No part of this book may be reproduced, stored in a retrieval system or transmitted in any form or by any means, mechanical photocopying, photographing, scanning, recording or otherwise without the prior written permission of the publisher. Please refer to Disclaimer at page no. 245 for the use of this publication.

Printed in India

No.	Particulars	Page No.
	Introduction	
1	Assembly Constituency - (Vidhan Sabha) at a Glance Features of Assembly as per Delimitation Commission of India (2008)	1-2
	Location and Political Maps	
2	Location Map Boundaries of Assembly Constituency - (Vidhan Sabha) in District Boundaries of Assembly Constituency under Parliamentary Constituency - (Lok Sabha) Town & Village-wise Winner Parties- 2024, 2023, 2019, 2018, 2014, 2013 and 2009	3-11
	Administrative Setup (2011)	
3	District Sub-district Towns Villages Inhabited Villages Uninhabited Villages Village Panchayat Intermediate Panchayat	12-20
	Demographics (2011)	
4	Population Households Rural/Urban Population Towns and Villages by Population Size Sex Ratio (Total & 0-6 Years) Religious Population Social Population Literacy Rate	21-22
	Electoral Features	
5	Important Dates of Last Elections Held Electors by Gender Service Electors Voters Voters Turnout Polling Stations & Average Number of Electors per Polling Station Electors by Age Group Present Elected Representatives	23-28
	Historical Summary Election Results	
6	Vote Share of Major Parties Winning Margin (Number & Percentage) Polarity of Parties Summary Result of Assembly Segment of Parliamentary Elections 2024, 2019, 2014, 2009, 2004 and 1999 Summary Result of Assembly Elections 2023, 2018, 2013, 2008, 2004, 1999, 1994, 1989, 1985, 1983, 1978, 1972, 1967, 1962 and 1957	29-52
	Polling Station Level Election Results	
7	Name and Number of Polling Station 2024, 2023, 2019, 2018, 2014, 2013 and 2009 Polling Station-wise Electors, Voters & Voters Turnout 2024, 2023, 2019, 2018, 2014, 2013 and 2009 Polling Station wise Elections Results 2024, 2023, 2019, 2018, 2014, 2013 and 2009	53-225
	Share of Assembly Constituency	
8	Share of Assembly Constituency - (Vidhan Sabha) in State, District and Parliamentary Constituency - (Lok Sabha)	226
	Socio-Economic Amenities (2011)	
9	Access to Administrative Units Agricultural, Manufacturing and Industrial Commodities Demographic Indicators Education Health & Manpower Drinking Water Supply Sanitation Entertainment and Recreations Infrastructure Power Food Allocation Distribution and Marketing of Agriculture Commodities Infrastructure Transport and Road Infrastructure Communication Banking and Financial Services Land Use Irrigation Source	228-242
10	Abbreviation & Sources	243-244
11	Disclaimer	245

Location & Political Map



Administrative Setup

List of Village Panchayat & Intermediate Panchayat (Block) Name - 2011

Village Name	Village Panchayat Name	Intermediate Panchayat Name
Myakenahalli	Vanivilasapura	Hiriyur
Nandihalli	Adivala	Hiriyur
Obalapura	Kariyala	Hiriyur
Palavvanahalli	Burujanaoppa	Hiriyur
Parasuramadevarakote	Parasuramadevarakote	Hiriyur
Paremenahalli	Uduvally	Hiriyur
Patrehalli	Adivala	Hiriyur
Pilali	Dindavara	Hiriyur
Pitlali	K R Hally	Hiriyur
Ramajogihalli	Madakarinaikana Kote	Hiriyur
Ranganathapura	Ranganathapura	Hiriyur
Rangapura	Gowadanahalli	Hiriyur
Rangenhalli	Rangenhalli	Hiriyur
Rayabommanahalli	Adivala	Hiriyur
Sakkara	Parasuramadevarakote	Hiriyur
Salabommanahalli	Yeraballi	Hiriyur
Salhunse	Hariyabbe	Hiriyur
Samudradahalli	Ranganathapura	Hiriyur
Sangenhalli	Abbinahole	Hiriyur
Sevalalnagar	Babbur	Hiriyur
Sheshappanahalli	Yelladakere	Hiriyur
Shidlaiahnakote	Rangenhalli	Hiriyur
Shravanagere	Dharampura	Hiriyur
Somerahalli	Uduvally	Hiriyur
Sondekere	Madakarinaikana Kote	Hiriyur
Sooragondanahalli	Sooragondanahalli	Hiriyur
Abbinahole	Abbinahole	Hiriyur
Adiralu	Suragondanahally	Hiriyur
Sugur	Hariyabbe	Hiriyur

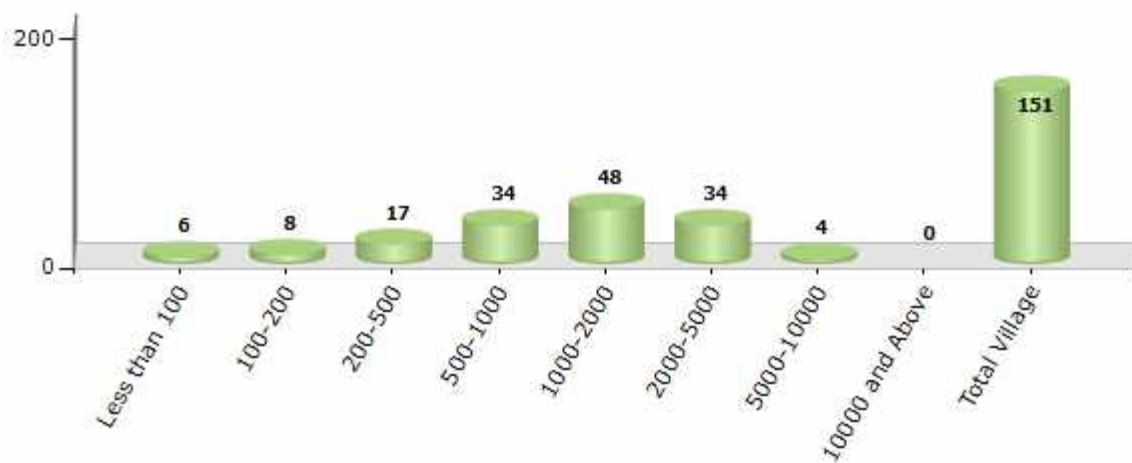
Contd....

Demographic

Number of Villages by Population Size - 2011

Less than 100	100-200	200-500	500-1000	1000-2000	2000-5000	5000-10000	10000 and Above	Total Village
6	8	17	34	48	34	4	0	151

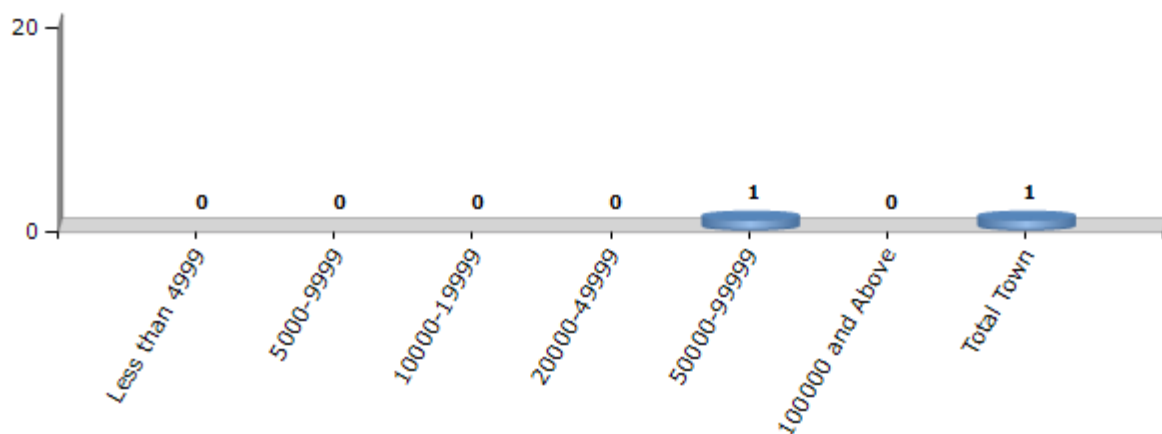
Number of Villages by Population Size - 2011



Number of Towns by Population Size - 2011

Less than 4999	5000-9999	10000-19999	20000-49999	50000-99999	100000 and Above	Total Town
0	0	0	0	1	0	1

Number of Towns by Population Size - 2011

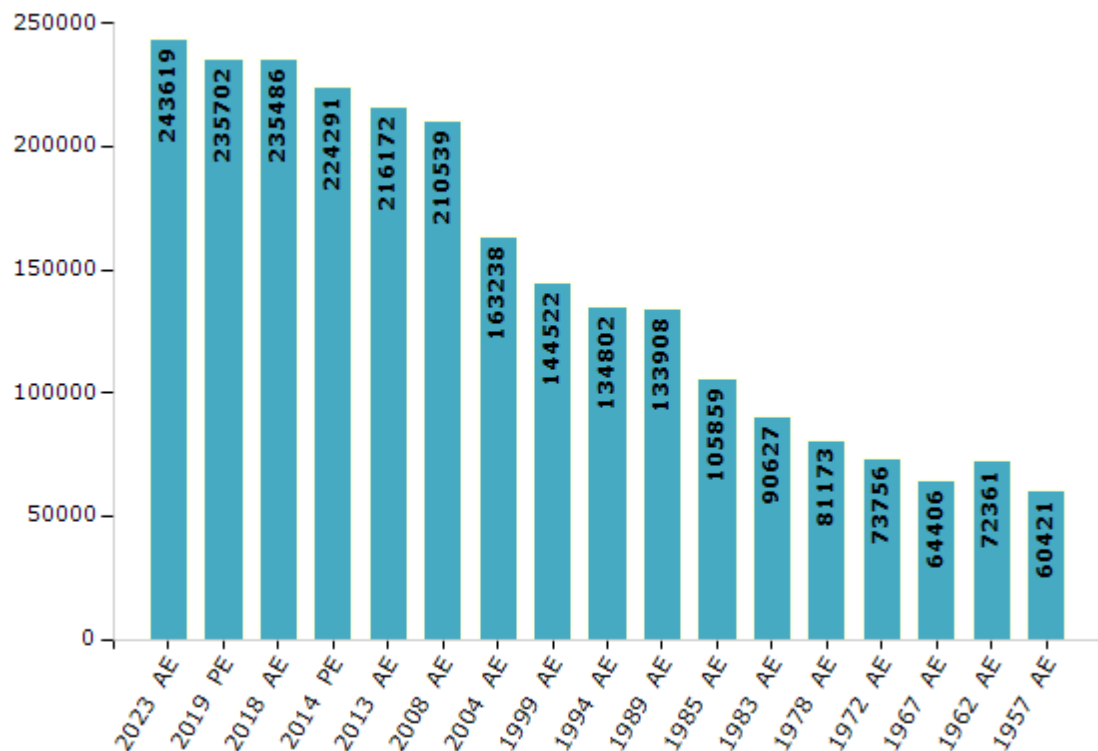


Electoral Features

Electors by Male & Female

Year	Male	Female	Others	Total	Year	Male	Female	Others	Total
2023 AE	120961	122643	15	243619	1999 AE	72737	71785	-	144522
2019 PE	117542	118121	39	235702	1994 AE	69546	65256	-	134802
2018 AE	117695	117755	36	235486	1989 AE	68176	65732	-	133908
2014 PE	112798	111467	26	224291	1985 AE	54587	51272	-	105859
2013 AE	109330	106842	0	216172	1983 AE	48904	41723	-	90627
2009 PE	-	-	-	-	1978 AE	42116	39057	-	81173
2008 AE	106021	104518	-	210539	1972 AE	39107	34649	-	73756
2004 PE	-	-	-	-	1967 AE	-	-	-	64406
2004 AE	82053	81185	-	163238	1962 AE	-	-	-	72361
1999 PE	-	-	-	-	1957 AE	-	-	-	60421

Number of Electors

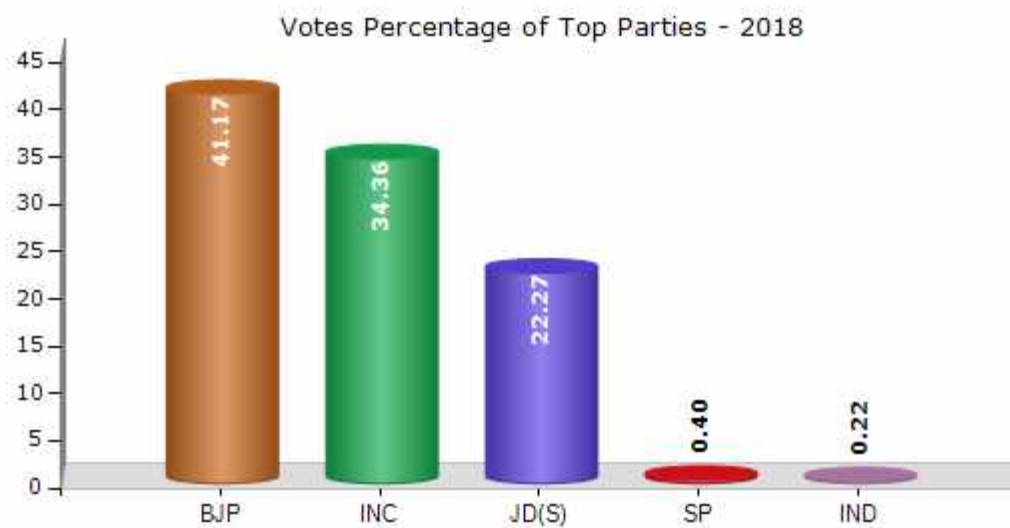


Note : AE : Assembly Election, PE : Assembly Segment of Parliamentary Election

Historical Summary Election Results

Summary Result of Assembly Election - 2018

Candidate Name	Party	Votes	Votes %
K Poornima	BJP	77733	41.17
D Sudhakar	INC	64858	34.36
D Yashodhara	JD(S)	42044	22.27
D.N.Nagendraiah	SP	758	0.4
M P Sriranganatha	IND	415	0.22
S R Rangaswamy	IND	329	0.17
Samiulla	AIMEP	313	0.17
Mahesh R	BRMSC	267	0.14
N Vijayalakshmi	KJP	229	0.12
Rangaiah S	IND	223	0.12
A Shivashankarappa	PRRJP	177	0.09
Shashikanth C M	PPOI	144	0.08
H Lokesh	RPI(A)	137	0.07
	NOTA	1160	0.61



Polling Station Level Election Results

Number and Name of Polling Stations (PS) (2023)

Number of Polling Stations	Name of Polling Stations	Number of Polling Stations	Name of Polling Stations
1	Government Senior Primary School, (Room No. 1) Sondekere	22	Government Senior Primary School Room No-2, Kandikere-2
2	Government Senior Primary School, (Room No. 2), Sondekere	23	Government Senior High School (Room No.1), Rangenahalli-1
3	Government Senior Primary School, Ramajogihalli	24	Government Senior High School (Room No.2), Rangenahalli-2
4	Government Senior Primary School, Maddanakunte	25	Govt Senior Primary School Shidlayyankote
5	Government Senior Primary School, Md Kote	26	Government Senior Primary School, Sugur
6	Karnataka Public School Room No-1 Maradihalli-1	27	Government Junior Primary School, Saluhunse
7	Karnataka Public School Room No-2 Maradihalli-2	28	Government Senior Primary School, Room No-1, Budarakunte-1
8	Karnataka Public School Room No-3 Maradihalli-3	29	Government Senior Primary School, Room No-2, Budarakunte-2
9	Government Model Senior Primary School (Room No.1), Palavvanahalli-1	30	Govt Senior Primary School, Bettur
10	Government Model Senior Primary School, (Room No. 2), Palavvanahalli-2	31	Government Senior Primary School, Room No-1, Betturu Palya
11	Government Senior Primary School, Chikkasiddavvanahalli	32	Government Senior Primary School, (Room No. 2) Bettur Palya-2
12	Govt Senior Primary School, Koverahatti	33	Government Senior Primary School, Hoskere
13	Government Junior Primary School, Hosnayakarahatti	34	Government Senior High School (Room No.1) Khandenahalli-1
14	Govt Junior Primary School Saluhunse Gollarhatti	35	Government Senior High School (Room No.2) Khandenahalli-2
15	Government Model Senior Primary School Room No-1, Burujanaroppa-1	36	Government Senior High School, (Room No-3) Khandenahalli-3
16	Government Model Senior Primary School Room No-2, Burujanaroppa-2	37	Government Senior Primary School, Maddihalli
17	Govt Senior Primary School, Aimangala	38	Government Junior Primary School, Aralikere
18	Govt Senior Primary School, Thalavatti	39	Government Senior Primary School, Bettagondanahalli
19	Govt Junior Primary School, Basappanamali	40	Government Senior Primary School, Kanjanahalli
20	Government Junior Primary School, Gollahalli	41	Government Senior Primary School, Hosahalli
21	Government Senior Primary School Room No-1, Kandikere-1	42	Government Model Senior Primary School (Room No.1), Yaraballi-1

Contd....

Polling Station Level Election Results

Polling Station-wise Votes Secured by Overall Top Five Parties in Hiriyur Assembly in Assembly Election (AE) under Chitradurga Parliamentary Constituency in Karnataka (2023)

Number of Polling Station	Winner - D. Sudhakar (INC)	Runner-up - K. Poornima (BJP)	3rd - M. Raveendrappa (JD(S))	4th - H.Mahesh (KRPP)	5th - K T Thippeswamy (AAP)	NOTA	Other	Total Votes Secured
36	225	329	276	6	4	1	20	861
37	433	167	406	4	15	3	36	1064
38	209	146	326	2	3	0	14	700
39	148	86	205	1	6	2	8	456
40	694	171	202	9	20	4	33	1133
41	248	39	135	2	1	0	6	431
42	206	139	200	1	9	1	12	568
43	265	415	141	1	6	4	8	840
44	356	367	153	5	6	2	31	920
45	145	200	61	31	6	4	8	455
46	172	191	27	2	0	0	4	396
47	172	88	102	2	5	1	15	385
48	196	443	46	5	8	2	11	711
49	467	94	94	8	7	3	12	685
50	76	109	90	2	1	2	10	290
51	241	115	423	1	8	0	16	804
52	585	189	297	10	9	2	12	1104
53	185	466	145	0	5	1	13	815
54	278	260	389	3	7	2	10	949
55	404	149	303	4	10	1	13	884
56	241	71	231	0	3	0	13	559
57	258	84	337	1	2	3	22	707
58	516	219	177	2	6	3	20	943
59	237	80	164	9	4	1	15	510
60	184	90	127	7	5	0	7	420
61	410	72	129	2	4	3	12	632
62	251	66	157	3	0	1	8	486
63	172	76	355	1	11	3	9	627
64	182	70	178	1	3	0	6	440
65	270	221	169	1	4	1	9	675
66	234	105	123	0	4	0	6	472
67	314	395	165	4	7	1	13	899
68	227	149	275	5	7	0	43	706
69	263	254	153	1	3	1	5	680
70	148	143	72	2	4	1	8	378

Contd....

Polling Station Level Election Results

Winner, Runner-up and 3rd Party Position & Winning Margin According to Polling Stations in Hiriyur Assembly in Assembly Election (AE) under Chitradurga Parliamentary Constituency in Karnataka (2023)

Polling Station Number	Winner Party	Winner Votes (%)	Runner-up Party	Runner-up Votes (%)	Winning Margin Votes (%)	Third Party	Third Party Votes (%)	Other Votes (%)
71	BJP	459 (62.28)	INC	182 (24.69)	277 (37.59)	JD(S)	71 (9.63)	25 (3.39)
72	INC	576 (64.57)	BJP	172 (19.28)	404 (45.29)	JD(S)	119 (13.34)	25 (2.8)
73	BJP	370 (42.63)	INC	346 (39.86)	24 (2.77)	JD(S)	119 (13.71)	33 (3.8)
74	JD(S)	225 (46.3)	INC	180 (37.04)	45 (9.26)	BJP	60 (12.35)	21 (4.32)
75	BJP	113 (55.67)	INC	63 (31.03)	50 (24.64)	JD(S)	19 (9.36)	8 (3.94)
76	BJP	445 (57.64)	INC	139 (18.01)	306 (39.63)	KRPP	115 (14.9)	73 (9.46)
77	INC	617 (63.15)	BJP	167 (17.09)	450 (46.06)	JD(S)	121 (12.38)	72 (7.37)
78	BJP	367 (46.4)	INC	182 (23.01)	185 (23.39)	JD(S)	148 (18.71)	94 (11.88)
79	INC	328 (68.05)	BJP	111 (23.03)	217 (45.02)	JD(S)	28 (5.81)	15 (3.11)
80	INC	254 (54.51)	BJP	136 (29.18)	118 (25.33)	JD(S)	71 (15.24)	5 (1.07)
81	INC	302 (49.11)	BJP	228 (37.07)	74 (12.04)	JD(S)	53 (8.62)	32 (5.2)
82	INC	246 (47.77)	BJP	217 (42.14)	29 (5.63)	JD(S)	33 (6.41)	19 (3.69)
83	INC	437 (45.05)	JD(S)	350 (36.08)	87 (8.97)	BJP	158 (16.29)	25 (2.58)
84	BJP	351 (63.59)	INC	184 (33.33)	167 (30.26)	JD(S)	7 (1.27)	10 (1.81)
85	BJP	349 (48.4)	JD(S)	197 (27.32)	152 (21.08)	INC	160 (22.19)	15 (2.08)
86	INC	530 (48.09)	JD(S)	333 (30.22)	197 (17.87)	BJP	149 (13.52)	90 (8.17)
87	INC	294 (44.68)	JD(S)	230 (34.95)	64 (9.73)	BJP	86 (13.07)	48 (7.29)
88	BJP	191 (35.57)	JD(S)	187 (34.82)	4 (0.75)	INC	150 (27.93)	9 (1.68)
89	JD(S)	572 (50.57)	INC	468 (41.38)	104 (9.19)	BJP	65 (5.75)	26 (2.3)
90	INC	437 (59.86)	JD(S)	206 (28.22)	231 (31.64)	BJP	50 (6.85)	37 (5.07)
91	JD(S)	241 (48.2)	BJP	125 (25)	116 (23.2)	INC	116 (23.2)	18 (3.6)
92	BJP	351 (49.65)	INC	209 (29.56)	142 (20.09)	JD(S)	106 (14.99)	41 (5.8)
93	INC	459 (58.55)	BJP	202 (25.77)	257 (32.78)	JD(S)	103 (13.14)	20 (2.55)
94	INC	406 (46.56)	BJP	402 (46.1)	4 (0.46)	JD(S)	30 (3.44)	34 (3.9)
95	JD(S)	439 (44.43)	INC	322 (32.59)	117 (11.84)	BJP	168 (17)	59 (5.97)
96	BJP	324 (95.29)	INC	11 (3.24)	313 (92.05)	JD(S)	3 (0.88)	2 (0.59)
97	INC	400 (38.68)	BJP	381 (36.85)	19 (1.83)	JD(S)	223 (21.57)	30 (2.9)
98	INC	392 (54.44)	JD(S)	150 (20.83)	242 (33.61)	BJP	111 (15.42)	67 (9.31)
99	INC	276 (61.33)	JD(S)	83 (18.44)	193 (42.89)	BJP	53 (11.78)	38 (8.44)
100	BJP	439 (49.6)	INC	358 (40.45)	81 (9.15)	KRPP	40 (4.52)	48 (5.42)
101	BJP	343 (53.76)	INC	230 (36.05)	113 (17.71)	JD(S)	34 (5.33)	31 (4.86)
102	INC	257 (51.92)	BJP	187 (37.78)	70 (14.14)	JD(S)	26 (5.25)	25 (5.05)
103	BJP	548 (71.92)	INC	188 (24.67)	360 (47.25)	JD(S)	10 (1.31)	16 (2.1)
104	INC	219 (45.06)	BJP	200 (41.15)	19 (3.91)	KRPP	42 (8.64)	25 (5.14)
105	INC	308 (65.67)	BJP	86 (18.34)	222 (47.33)	KRPP	47 (10.02)	28 (5.97)

Contd....

Socio-Economic Amenities - Rural

Access to Education Facilities

Particulars	Number of Village (% of Population)				
	Available	Not Available	If Not Available (Distance of Nearest Facility)		
			A	B	C
Govt. Primary School	144 (100)	7 (0)	7 (0)	0 (0)	0 (0)
Private Primary School	9 (16)	142 (84)	0 (0)	0 (0)	0 (0)
Govt. Middle School	118 (94)	33 (6)	28 (5)	4 (1)	0 (0)
Private Middle School	8 (12)	143 (88)	0 (0)	0 (0)	0 (0)
Govt. Secondary School	36 (43)	115 (57)	52 (25)	22 (9)	7 (3)
Private Secondary School	9 (12)	142 (88)	21 (8)	5 (1)	0 (0)
Govt. Senior Secondary School	11 (14)	140 (86)	41 (25)	69 (44)	21 (11)
Private Senior Secondary School	2 (4)	149 (96)	3 (1)	4 (1)	0 (0)
Govt. Arts and Science Degree College	1 (2)	150 (98)	5 (3)	37 (24)	90 (53)
Private Arts and Science Degree College	1 (2)	150 (98)	0 (0)	0 (0)	17 (16)
Govt. Engineering College	0 (0)	151 (100)	0 (0)	0 (0)	0 (0)
Private Engineering College	0 (0)	151 (100)	0 (0)	0 (0)	151 (100)
Govt. Medicine College	0 (0)	151 (100)	0 (0)	0 (0)	0 (0)
Private Medicine College	0 (0)	151 (100)	14 (8)	23 (22)	114 (70)
Govt. Management Institute	0 (0)	151 (100)	0 (0)	0 (0)	0 (0)
Private Management Institute	0 (0)	151 (100)	5 (2)	6 (3)	138 (94)
Govt. Polytechnic	0 (0)	151 (100)	1 (1)	0 (0)	136 (90)
Private Polytechnic	0 (0)	151 (100)	0 (0)	0 (0)	14 (9)
Govt. Vocational Training School/ITI	1 (1)	150 (99)	5 (3)	35 (22)	85 (52)
Private Vocational Training School/ITI	1 (2)	150 (98)	0 (0)	1 (2)	23 (19)
Govt. Non Formal Training Centre	0 (0)	151 (100)	5 (3)	35 (22)	106 (71)
Private Non Formal Training Centre	0 (0)	151 (100)	0 (0)	2 (2)	3 (2)
Govt. School For Disabled	0 (0)	151 (100)	4 (1)	5 (5)	115 (71)
Private School For Disabled	0 (0)	151 (100)	0 (0)	1 (0)	26 (23)
Government Others	0 (0)	151 (100)	18 (10)	76 (51)	54 (38)
Private Others	0 (0)	151 (100)	0 (0)	1 (1)	2 (1)

Note : Distance A : Less than 5 km; B : Between 5-10 km; C : 10+ km.; Source : Data Analysis is based on 2011 Census.

DISCLAIMER

The Terms of Use and Disclaimer of Datanet India Private Limited (hereinafter referred to as "Datanet") for use of this analysis report of **Hiriyur Assembly Constituency (Hiriyur Vidhan Sabha)** :-

1. **Assembly Factbook™** is a Registered Trade Mark owned by Datanet.
2. All the maps are sketched and graphical representation only and have not been drawn to the scale and also not to represent the actual geographical area or boundary of the unit.
3. The data for the aforesaid analysis is based on authentic sources and has been culled from the various publications of Census, CSO and NSSO for district and block level data, various central and state government departments, Central & State Elections Commissions and the concerned Returning Officers' releases, Electoral Rolls, Election results and allied publications, internal assessment, surveys, estimates and analysis. Therefore, certain adjustment of data at micro level may have been done to arrive closer to the macro data.
4. Data have been provided on an "As Is" and "As AVAILABLE" basis
5. The colours shown in the maps or diagram and charts of a particular party, alliance or AC are indicative and do not represent them.
6. This publication which includes maps, sheets, graphs and data would be the property under copyright of Datanet only. The user may use these for its internal study, analysis and research purposes. It's public display, re-selling or any commercial uses by the user are not allowed.
7. Datanet has taken due care and caution in compilation and processing of data and allied information, but does not guarantee the accuracy, adequacy or completeness of any information/analysis and will be not responsible for any errors or omissions or for the results obtained from the use of such information/analysis.
8. All the contents for the publication have been culled from various authentic sources and Datanet reasonably believes such sources to be reliable, but does not make any representations, express or implied as to the accuracy or fitness of use of such information. The information or contents of the information/analysis do not constitute advice and should not be relied upon in making (or refraining from making) any decision. Any reliance placed upon the information provided by Datanet is the sole responsibility and strictly at the user's risk.
9. In no event will Datanet be liable for any damages (including, without limitation, damages for loss of business projects, or loss of profits) arising in contract, tort or otherwise from the use of or inability to use any of its contents, or from any action taken (or refrained from being taken) as a result of using the analysis or any of its contents. Datanet its directors, owners, editors, officials, employees, distributor and agents or any associate will not be liable for any errors in the information contained or any consequences arising from the use of the contents of the provided information/analysis.
10. If any provision of these terms and conditions is held invalid or illegal or unenforceable for any reason by any court of competent jurisdiction, such provision shall be severed and the remainder of provisions of the terms and conditions shall continue in full force and effect as if the Term of Use had been executed with the invalid, illegal or unenforceable provision eliminated.
11. If there are any discrepancies in the information provided, please bring it to attention of Datanet for suitable rectification measures.

**Buy Online This Complete Book At
Datanet India eBooks Store**

www.indiastatpublications.com

or go directly at

[http://www.indiastatpublications.com/
Assembly_factbook/Karnataka/Chitradurga/ Hiriyur](http://www.indiastatpublications.com/Assembly_factbook/Karnataka/Chitradurga/Hiriyur)

 **indiastat**elections

ISBN : 978-93-5802-048-9



9 789358 102048 9