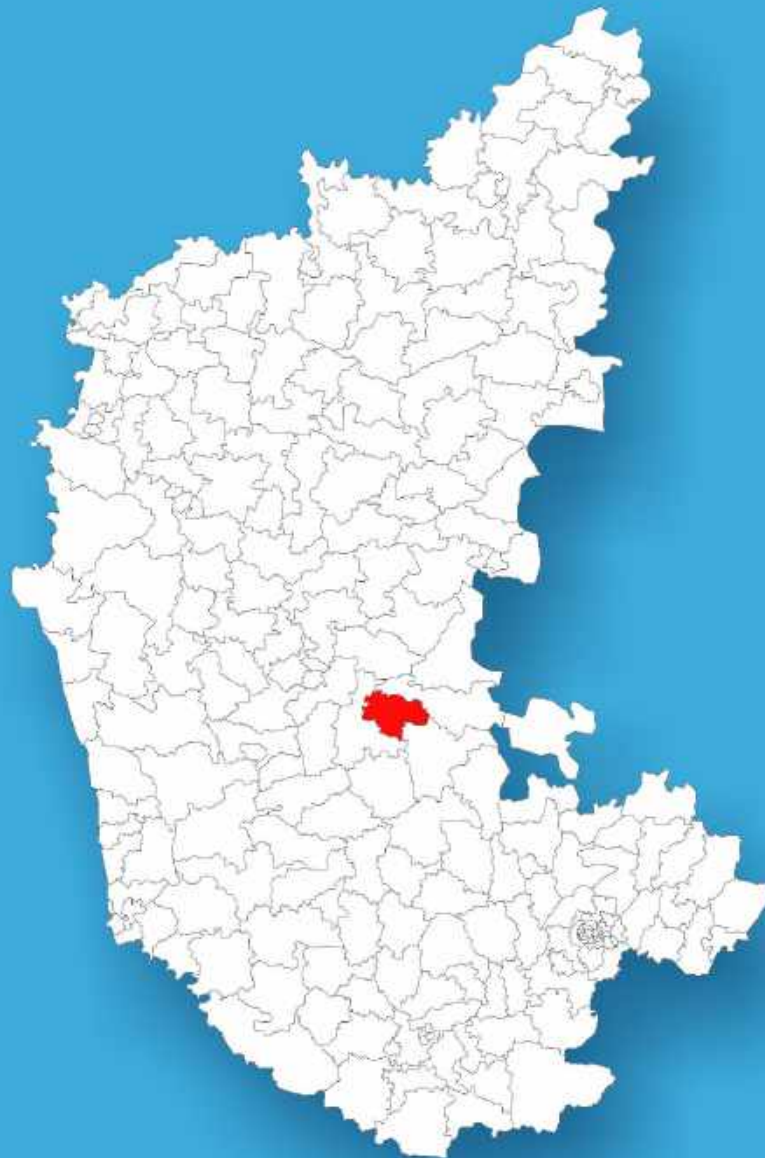




Karnataka

Assembly Factbook™

Chitradurga Assembly Constituency



Key Electoral Data of Chitradurga
Assembly Constituency (Vidhan Sabha)

Karnataka

Assembly Factbook™

Chitradurga Assembly Constituency



Chitradurga Vidhan Sabha

Editor & Director

Dr. R.K. Thukral

Research Editor

Dr. Shafeeq Rahman

Compiled, Researched and Published by Datanet India Pvt. Ltd.

D-100, 1st Floor,

Okhla Industrial Area, Phase-I,

New Delhi- 110020.

Ph.: 91-11- 43580781-84

Email : support@indiastatpublications.com

Website : <http://www.indiastatelections.com>

Online Book Store :

www.indiastatpublications.com

Report No. : AFB/KA-099-0125

ISBN : 978-93-5802-047-2

First Edition : January, 2018

Eighth Updated Edition : January, 2025

Price : Rs.11500/-

US\$ 310

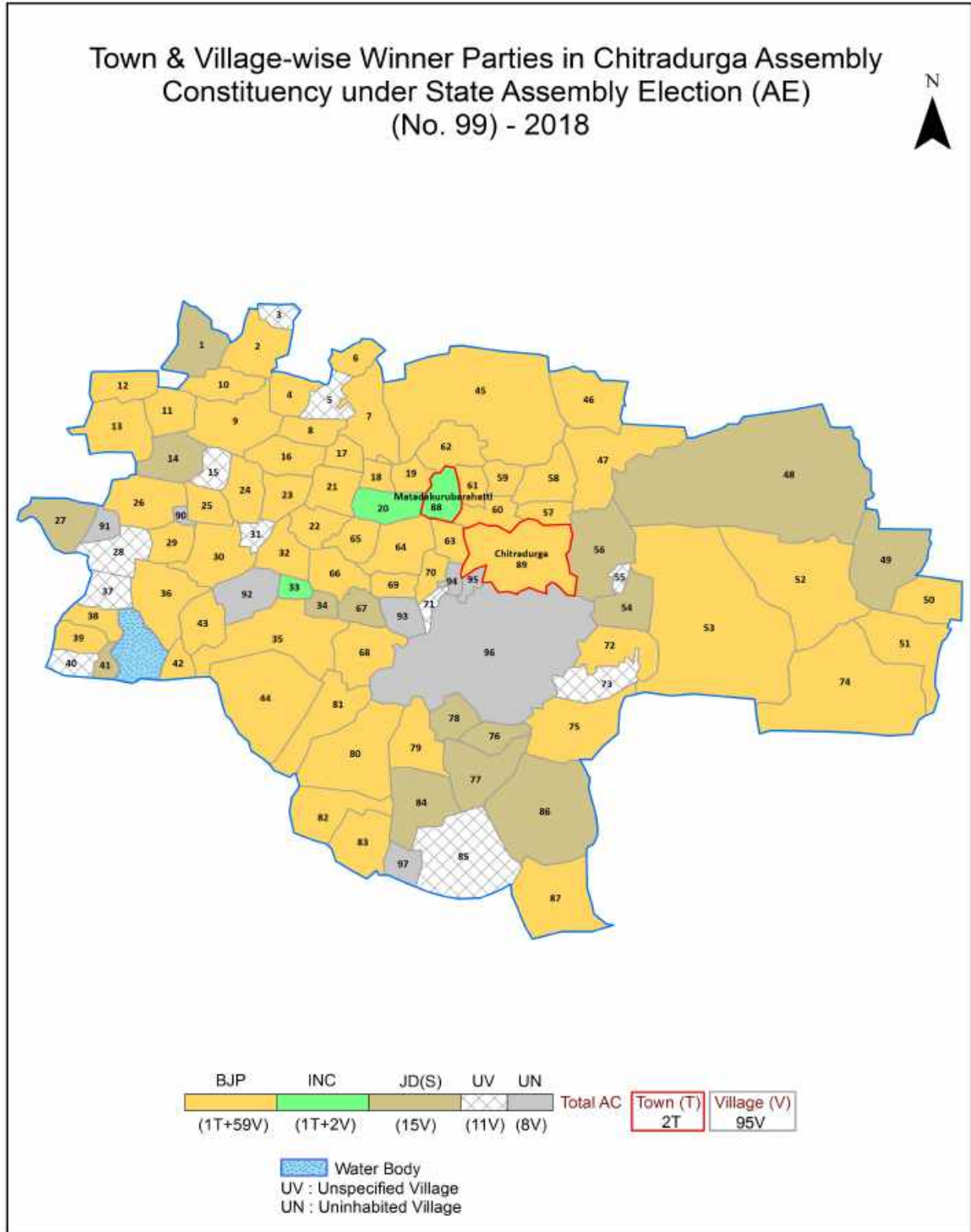
© Datanet India Pvt. Ltd.

All rights reserved. No part of this book may be reproduced, stored in a retrieval system or transmitted in any form or by any means, mechanical photocopying, photographing, scanning, recording or otherwise without the prior written permission of the publisher. Please refer to Disclaimer at page no. 237 for the use of this publication.

Printed in India

No.	Particulars	Page No.
	Introduction	
1	Assembly Constituency - (Vidhan Sabha) at a Glance Features of Assembly as per Delimitation Commission of India (2008)	1-2
	Location and Political Maps	
2	Location Map Boundaries of Assembly Constituency - (Vidhan Sabha) in District Boundaries of Assembly Constituency under Parliamentary Constituency - (Lok Sabha) Town & Village-wise Winner Parties- 2024, 2023, 2019, 2018, 2014, 2013 and 2009	3-11
	Administrative Setup (2011)	
3	District Sub-district Towns Villages Inhabited Villages Uninhabited Villages Village Panchayat Intermediate Panchayat	12-17
	Demographics (2011)	
4	Population Households Rural/Urban Population Towns and Villages by Population Size Sex Ratio (Total & 0-6 Years) Religious Population Social Population Literacy Rate	18-19
	Electoral Features	
5	Important Dates of Last Elections Held Electors by Gender Service Electors Voters Voters Turnout Polling Stations & Average Number of Electors per Polling Station Electors by Age Group Present Elected Representatives	20-25
	Historical Summary Election Results	
6	Vote Share of Major Parties Winning Margin (Number & Percentage) Polarity of Parties Summary Result of Assembly Segment of Parliamentary Elections 2024, 2019, 2014, 2009, 2004 and 1999 Summary Result of Assembly Elections 2023, 2018, 2013, 2008, 2004, 1999, 1994, 1989, 1985, 1983, 1978, 1972, 1967, 1962 and 1957	26-49
	Polling Station Level Election Results	
7	Name and Number of Polling Station 2024, 2023, 2019, 2018, 2014, 2013 and 2009 Polling Station-wise Electors, Voters & Voters Turnout 2024, 2023, 2019, 2018, 2014, 2013 and 2009 Polling Station wise Elections Results 2024, 2023, 2019, 2018, 2014, 2013 and 2009	50-217
	Share of Assembly Constituency	
8	Share of Assembly Constituency - (Vidhan Sabha) in State, District and Parliamentary Constituency - (Lok Sabha)	218
	Socio-Economic Amenities (2011)	
9	Access to Administrative Units Agricultural, Manufacturing and Industrial Commodities Demographic Indicators Education Health & Manpower Drinking Water Supply Sanitation Entertainment and Recreations Infrastructure Power Food Allocation Distribution and Marketing of Agriculture Commodities Infrastructure Transport and Road Infrastructure Communication Banking and Financial Services Land Use Irrigation Source	220-234
10	Abbreviation & Sources	235-236
11	Disclaimer	237

Location & Political Map



Administrative Setup

List of Village Panchayat & Intermediate Panchayat (Block) Name - 2011

Village Name	Village Panchayat Name	Intermediate Panchayat Name
Alaghatta	Alaghatta	Chitradurga
Annehal	Annehal	Chitradurga
Attikatte	Siddapura	Chitradurga
Baligatte	Iyyanahalli	Chitradurga
Bedarabommenahalli	Bommenahalli	Chitradurga
Beeravara	Iyyanahalli	Chitradurga
Bettadanagenahalli	Bheemasamudra	Chitradurga
Bheemasamudra	Bheemasamudra	Chitradurga
Bommenahalli	Bommenahalli	Chitradurga
Chikkaguntanur	Hireguntanur	Chitradurga
Chikkalaghatta	Alaghatta	Chitradurga
Chikkapura	Lakshmisagara	Chitradurga
Chikkenahalli	Alaghatta	Chitradurga
Dalavaihalli	Janukonda	Chitradurga
Dindadahalli	Bheemasamudra	Chitradurga
Doddapura	Annehal	Chitradurga
Doddasiddavvanahalli	Doddasiddavvanahalli	Chitradurga
Dyamavvanahalli	Dyamavvanahalli	Chitradurga
Dyamavvanahalli	Bommenahalli	Chitradurga
Echalanagenahalli	Cholaghatta	Chitradurga
Godabanahal	Annehal	Chitradurga
Gonur	Gonur	Chitradurga
Guddadarangavvanahalli	Guddadarangavvanahalli	Chitradurga
Guttinadu	Matadakurubarahatti	Chitradurga
Haliyur	Hireguntanur	Chitradurga
Hireguntanur	Hireguntanur	Chitradurga
Hosahalli	Hireguntanur	Chitradurga
Hullur	Hullur	Chitradurga
Hunasekatte	Hireguntanur	Chitradurga

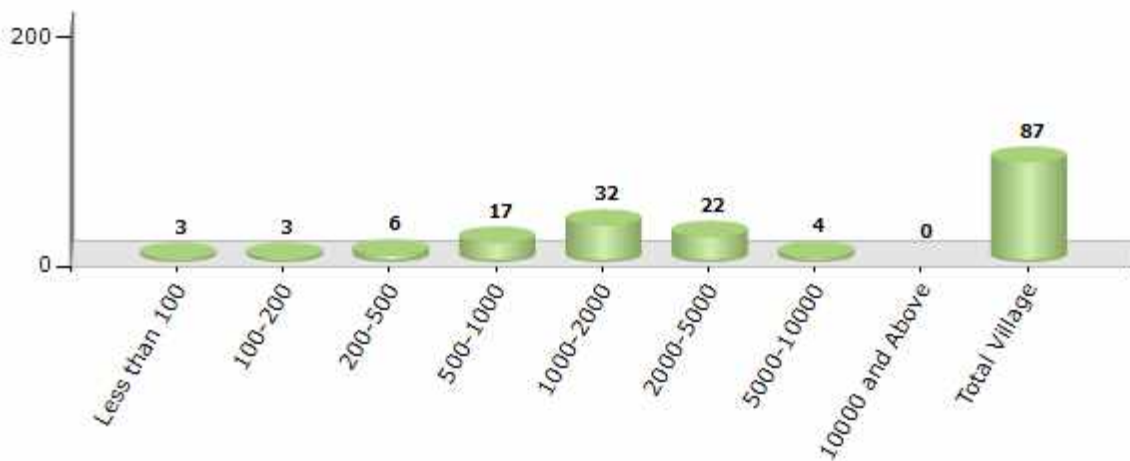
Contd....

Demographic

Number of Villages by Population Size - 2011

Less than 100	100-200	200-500	500-1000	1000-2000	2000-5000	5000-10000	10000 and Above	Total Village
3	3	6	17	32	22	4	0	87

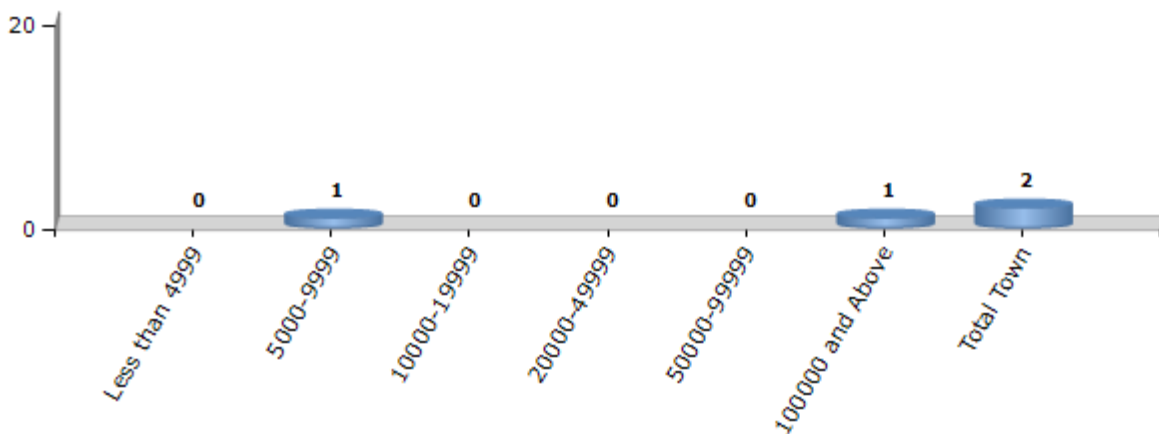
Number of Villages by Population Size - 2011



Number of Towns by Population Size - 2011

Less than 4999	5000-9999	10000-19999	20000-49999	50000-99999	100000 and Above	Total Town
0	1	0	0	0	1	2

Number of Towns by Population Size - 2011

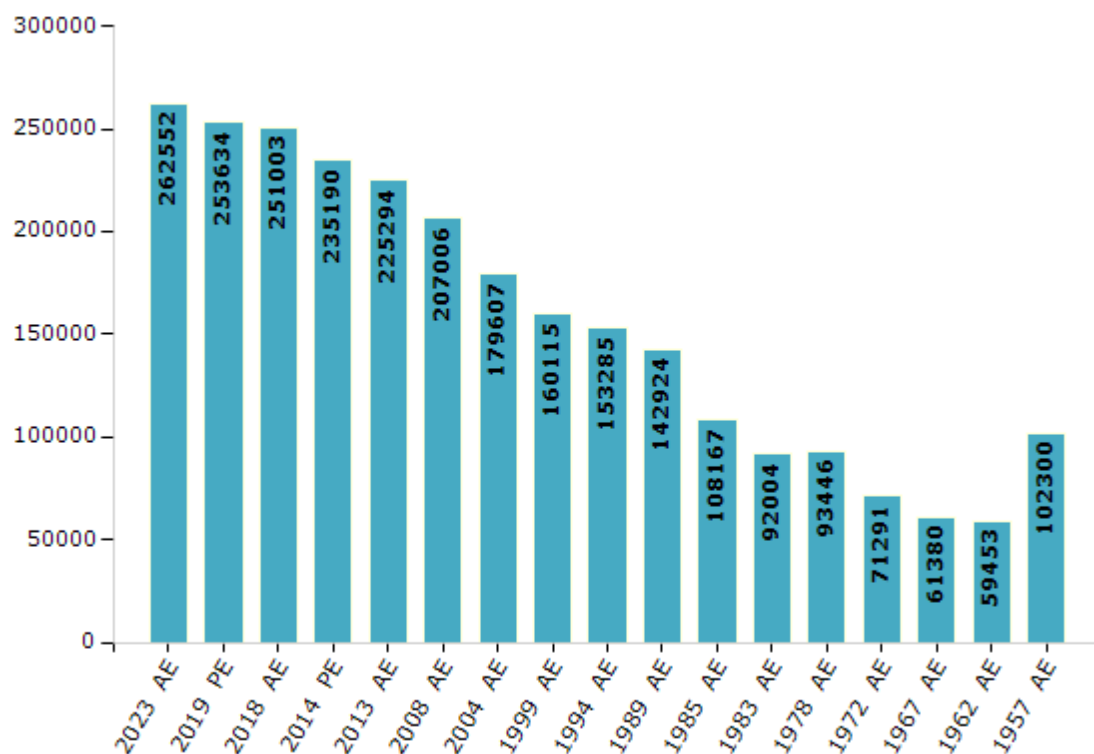


Electoral Features

Electors by Male & Female

Year	Male	Female	Others	Total	Year	Male	Female	Others	Total
2023 AE	129686	132832	34	262552	1999 AE	80954	79161	-	160115
2019 PE	126190	127409	35	253634	1994 AE	80253	73032	-	153285
2018 AE	125340	125620	43	251003	1989 AE	74824	68100	-	142924
2014 PE	117862	117311	17	235190	1985 AE	55988	52179	-	108167
2013 AE	113330	111950	14	225294	1983 AE	47072	44932	-	92004
2009 PE	-	-	-	-	1978 AE	43074	50372	-	93446
2008 AE	104906	102100	-	207006	1972 AE	37535	33756	-	71291
2004 PE	-	-	-	-	1967 AE	-	-	-	61380
2004 AE	90544	89063	-	179607	1962 AE	-	-	-	59453
1999 PE	-	-	-	-	1957 AE	-	-	-	102300

Number of Electors



Note : AE : Assembly Election, PE : Assembly Segment of Parliamentary Election

Historical Summary Election Results

Summary Result of Assembly Election - 2018

Candidate Name	Party	Votes	Votes %
G H Thippareddy	BJP	82896	43.78
K.C.Veerendra (Pappy)	JD(S)	49911	26.36
H.A. Shanmukhappa (Hanumali)	INC	49014	25.88
N.Suresh	IND	1287	0.68
V.S.Bhutharaja	IND	994	0.52
M.T.Chandranna	IND	789	0.42
Jagadeesh	SJPL	610	0.32
P.S.Puttaswamy (Swamy)	IND	466	0.25
Dr. Doddamallaiah	SWARAJ	350	0.18
B.E.Shyam Sundar Kulakarni	BJC	328	0.17
Ganesh	IND	262	0.14
M.Kiran	IND	218	0.12
Syed Ismail	AIMEP	184	0.1
G.S. Nagaraja	KSRKP	183	0.1
K.S.Saraswathi	SP	154	0.08
Raja Madakari Nayaka	KP	153	0.08
H.M.Hanumappa	KJP	132	0.07
	NOTA	1427	0.75

Polling Station Level Election Results

Number and Name of Polling Stations (PS) (2023)

Number of Polling Stations	Name of Polling Stations	Number of Polling Stations	Name of Polling Stations
1	Government Junior Primary School, Kalkunte	22	Government Senior Primary School (New Building) Room No. 2, Thamatakallu-2
2	Near Govt Junior Primary School	23	Govt Junior Primary School Sasalahatti Mazure Gonur
3	Government Junior Primary School (New Building) Vaddanahalli	24	Government Senior Primary School Kasavarahatti (M) Dyamavvanahalli
4	Government Senior Primary School Kallenahalli	25	Government Junior Primary School Hosdyamavvanahalli (M) Dyamavvanahalli
5	Government Model Senior Primary School Room No. 1, Guddarangavvanahalli - 1	26	Government Junior Primary School Dyamavvanahalli
6	Government Model Senior Primary School Room No. 2, Guddarangavvanahalli - 2	27	Govt Senior Primary School, Gonur
7	Government Model Senior Primary School Room No. 3 Guddarangavvanahalli - 3	28	Government Senior Primary School Room No. 1, Bachchaboranahatti-1
8	Government Senior Primary School Room No. 1, (New Building) Aitolhu Majure Guddarangadarangavvanahalli	29	Government Senior Secondary School, Room No. 2, Bachchaboranahatti-2
9	Government Senior Primary School Room No. 2, (New Building) Aitolhu Majure Guddarangavvanahalli	30	Govt Senior Primary School, Mallapur
10	Govt Senior Primary School Ainahalli	31	Govt Senior Primary School Gollarhatti (M) Mallapur
11	Government Junior Primary School Kurubarahatti (M) Ainahalli	32	Government Senior High School, Room No. 1, Mallanakatte-1
12	Government Senior Primary School, Beeravar	33	Government Senior Primary School, Room No. 2, Mallanakatte-2
13	Government Senior Secondary School, Room No. 1, Vijapur - 1	34	Govt Senior Primary School Seebara
14	Government Senior High School, Room No. 2, Vijapur-2	35	Government Senior Primary School Guthinadu
15	Govt Senior Primary School, Obavvanagathihalli	36	Govt Senior Primary School Maraghatta
16	Government Senior Primary School, Allaghatta	37	Government Senior Primary School Sadarhalli
17	Government Senior Primary School, Chikkalaghatta	38	Govt Urdu Senior Primary School Neelayanahatti
18	Govt Senior Primary School Room No 1 Lakshmisagar - 1	39	Government Senior Primary School Room No. 1, Siddavvanahalli
19	Govt Senior Primary School Room No 2 Lakshmisagar - 2	40	Government Senior Primary School, Room No. 2, Siddavvanahalli
20	Govt Junior Primary School K.Ballakatte	41	Government Senior Primary School Kadleguddu
21	Government Senior Primary School (New Building) Room No. 1, Thamatakallu-1	42	Government Junior Primary School, Hunasekette

Contd....

Polling Station Level Election Results

Polling Station-wise Votes Secured by Overall Top Five Parties in Chitradurga Assembly in Assembly Election (AE) under Chitradurga Parliamentary Constituency in Karnataka (2023)

Number of Polling Station	Winner - K.C. Veerendra Puppy (INC)	Runner-up - G.H.Thippa Reddy (BJP)	3rd - G.Raghu Achar (JD(S))	4th - Bale Kai Srinivasa H (SDPI)	5th - B.E. Jagadish (AAP)	NOTA	Other	Total Votes Secured
36	265	287	72	17	4	3	21	669
37	333	291	23	8	1	1	10	667
38	381	33	11	0	2	1	4	432
39	NV	NV	NV	NV	NV	NV	NV	NV
40	311	142	1	71	1	1	16	543
41	704	347	27	16	10	2	33	1139
42	229	164	27	10	3	0	7	440
43	537	299	20	20	2	2	16	896
44	565	328	10	3	6	3	43	958
45	261	251	22	1	4	3	6	548
46	425	426	20	1	14	1	17	904
47	237	170	7	2	2	0	12	430
48	633	184	12	3	0	2	31	865
49	383	166	3	11	3	2	6	574
50	408	121	4	9	0	2	15	559
51	803	126	4	44	5	1	13	996
52	584	191	4	28	3	2	7	819
53	720	301	7	15	9	2	17	1071
54	647	210	2	2	2	3	25	891
55	511	225	4	1	8	1	9	759
56	551	276	4	1	6	1	7	846
57	409	524	11	0	2	10	7	963
58	439	585	11	9	3	5	12	1064
59	290	359	1	1	2	3	18	674
60	450	320	7	1	8	10	14	810
61	404	344	9	8	6	4	7	782
62	416	353	5	1	15	2	42	834
63	268	201	14	0	7	1	12	503
64	278	302	10	0	2	1	9	602
65	383	225	5	0	4	1	9	627
66	300	306	9	3	3	1	13	635
67	438	241	43	1	4	1	19	747
68	420	185	6	1	2	0	12	626
69	528	175	17	0	4	0	23	747
70	640	234	97	3	12	4	19	1009

Contd....

Polling Station Level Election Results

Winner, Runner-up and 3rd Party Position & Winning Margin According to Polling Stations in Chitradurga Assembly in Assembly Election (AE) under Chitradurga Parliamentary Constituency in Karnataka (2023)

Polling Station Number	Winner Party	Winner Votes (%)	Runner-up Party	Runner-up Votes (%)	Winning Margin Votes (%)	Third Party	Third Party Votes (%)	Other Votes (%)
71	INC	503 (53.85)	BJP	306 (32.76)	197 (21.09)	JD(S)	101 (10.81)	24 (2.57)
72	INC	497 (60.1)	BJP	214 (25.88)	283 (34.22)	JD(S)	67 (8.1)	49 (5.93)
73	INC	554 (64.19)	BJP	238 (27.58)	316 (36.61)	JD(S)	40 (4.63)	31 (3.59)
74	INC	501 (65.83)	BJP	221 (29.04)	280 (36.79)	JD(S)	24 (3.15)	15 (1.97)
75	INC	423 (61.93)	BJP	221 (32.36)	202 (29.57)	SDPI	20 (2.93)	19 (2.78)
76	BJP	460 (52.51)	INC	387 (44.18)	73 (8.33)	JD(S)	13 (1.48)	16 (1.83)
77	BJP	327 (47.88)	INC	323 (47.29)	4 (0.59)	JD(S)	16 (2.34)	17 (2.49)
78	INC	743 (70.83)	BJP	244 (23.26)	499 (47.57)	JD(S)	40 (3.81)	22 (2.1)
79	INC	607 (73.84)	BJP	170 (20.68)	437 (53.16)	JD(S)	31 (3.77)	14 (1.7)
80	INC	383 (52.47)	BJP	325 (44.52)	58 (7.95)	AAP	5 (0.68)	17 (2.33)
81	INC	486 (57.72)	BJP	325 (38.6)	161 (19.12)	SDPI	7 (0.83)	24 (2.85)
82	INC	621 (73.75)	BJP	174 (20.67)	447 (53.08)	SDPI	13 (1.54)	34 (4.04)
83	INC	529 (71.39)	BJP	161 (21.73)	368 (49.66)	JD(S)	19 (2.56)	32 (4.32)
84	INC	569 (53.33)	BJP	441 (41.33)	128 (12)	JD(S)	13 (1.22)	44 (4.12)
85	INC	388 (62.28)	JD(S)	134 (21.51)	254 (40.77)	BJP	75 (12.04)	26 (4.17)
86	INC	427 (57.32)	BJP	212 (28.46)	215 (28.86)	JD(S)	57 (7.65)	49 (6.58)
87	INC	566 (57.11)	BJP	376 (37.94)	190 (19.17)	SDPI	10 (1.01)	39 (3.94)
88	INC	381 (63.29)	BJP	182 (30.23)	199 (33.06)	AAP	16 (2.66)	23 (3.82)
89	INC	424 (67.84)	BJP	172 (27.52)	252 (40.32)	AAP	5 (0.8)	24 (3.84)
90	INC	473 (57.26)	BJP	282 (34.14)	191 (23.12)	JD(S)	26 (3.15)	45 (5.45)
91	INC	374 (55.74)	BJP	195 (29.06)	179 (26.68)	JD(S)	79 (11.77)	23 (3.43)
92	INC	405 (59.82)	BJP	181 (26.74)	224 (33.08)	JD(S)	64 (9.45)	27 (3.99)
93	INC	701 (64.19)	BJP	258 (23.63)	443 (40.56)	JD(S)	96 (8.79)	37 (3.39)
94	BJP	337 (49.41)	INC	326 (47.8)	11 (1.61)	AAP	5 (0.73)	14 (2.05)
95	INC	219 (46.5)	BJP	204 (43.31)	15 (3.19)	JD(S)	25 (5.31)	23 (4.88)
96	INC	627 (57.89)	BJP	352 (32.5)	275 (25.39)	JD(S)	54 (4.99)	50 (4.62)
97	INC	189 (71.86)	BJP	53 (20.15)	136 (51.71)	AAP	7 (2.66)	14 (5.32)
98	INC	619 (59.23)	BJP	330 (31.58)	289 (27.65)	JD(S)	55 (5.26)	41 (3.92)
99	INC	288 (49.83)	BJP	152 (26.3)	136 (23.53)	JD(S)	114 (19.72)	24 (4.15)
100	INC	446 (56.6)	BJP	213 (27.03)	233 (29.57)	JD(S)	86 (10.91)	43 (5.46)
101	INC	517 (59.15)	BJP	247 (28.26)	270 (30.89)	JD(S)	60 (6.86)	50 (5.72)
102	INC	570 (52.53)	BJP	387 (35.67)	183 (16.86)	JD(S)	95 (8.76)	33 (3.04)
103	INC	360 (52.33)	BJP	301 (43.75)	59 (8.58)	JD(S)	12 (1.74)	15 (2.18)
104	INC	436 (53.69)	BJP	333 (41.01)	103 (12.68)	JD(S)	20 (2.46)	23 (2.83)
105	INC	581 (52.96)	BJP	473 (43.12)	108 (9.84)	JD(S)	11 (1)	32 (2.92)

Contd....

Socio-Economic Amenities - Rural

Access to Education Facilities

Particulars	Number of Village (% of Population)				
	Available	Not Available	If Not Available (Distance of Nearest Facility)		
			A	B	C
Govt. Primary School	80 (99)	7 (1)	6 (1)	1 (0)	0 (0)
Private Primary School	8 (13)	79 (87)	0 (0)	0 (0)	0 (0)
Govt. Middle School	67 (88)	20 (12)	10 (4)	7 (6)	0 (0)
Private Middle School	4 (7)	83 (93)	1 (0)	1 (0)	0 (0)
Govt. Secondary School	17 (29)	70 (71)	33 (33)	16 (11)	1 (1)
Private Secondary School	13 (22)	74 (78)	4 (3)	4 (2)	0 (0)
Govt. Senior Secondary School	3 (6)	84 (94)	16 (24)	34 (37)	25 (27)
Private Senior Secondary School	1 (1)	86 (99)	5 (5)	2 (1)	1 (1)
Govt. Arts and Science Degree College	1 (2)	86 (98)	7 (14)	21 (28)	53 (50)
Private Arts and Science Degree College	2 (4)	85 (96)	0 (0)	2 (2)	1 (1)
Govt. Engineering College	0 (0)	87 (100)	0 (0)	0 (0)	0 (0)
Private Engineering College	0 (0)	87 (100)	9 (14)	22 (32)	56 (54)
Govt. Medicine College	0 (0)	87 (100)	0 (0)	0 (0)	0 (0)
Private Medicine College	0 (0)	87 (100)	18 (23)	17 (25)	52 (51)
Govt. Management Institute	0 (0)	87 (100)	0 (0)	0 (0)	0 (0)
Private Management Institute	0 (0)	87 (100)	9 (16)	21 (28)	57 (56)
Govt. Polytechnic	0 (0)	87 (100)	9 (14)	20 (29)	49 (50)
Private Polytechnic	0 (0)	87 (100)	0 (0)	2 (3)	7 (4)
Govt. Vocational Training School/ITI	0 (0)	87 (100)	8 (12)	18 (25)	53 (52)
Private Vocational Training School/ITI	1 (2)	86 (98)	1 (2)	3 (5)	3 (2)
Govt. Non Formal Training Centre	0 (0)	87 (100)	6 (9)	14 (19)	36 (33)
Private Non Formal Training Centre	0 (0)	87 (100)	3 (5)	8 (13)	20 (21)
Govt. School For Disabled	0 (0)	87 (100)	7 (13)	19 (27)	58 (56)
Private School For Disabled	0 (0)	87 (100)	0 (0)	2 (3)	1 (0)
Government Others	0 (0)	87 (100)	0 (0)	4 (4)	83 (96)
Private Others	0 (0)	87 (100)	0 (0)	0 (0)	0 (0)

Note : Distance A : Less than 5 km; B : Between 5-10 km; C : 10+ km.; Source : Data Analysis is based on 2011 Census.

DISCLAIMER

The Terms of Use and Disclaimer of Datanet India Private Limited (hereinafter referred to as "Datanet") for use of this analysis report of **Chitradurga Assembly Constituency (Chitradurga Vidhan Sabha)** :-

1. **Assembly Factbook™** is a Registered Trade Mark owned by Datanet.
2. All the maps are sketched and graphical representation only and have not been drawn to the scale and also not to represent the actual geographical area or boundary of the unit.
3. The data for the aforesaid analysis is based on authentic sources and has been culled from the various publications of Census, CSO and NSSO for district and block level data, various central and state government departments, Central & State Elections Commissions and the concerned Returning Officers' releases, Electoral Rolls, Election results and allied publications, internal assessment, surveys, estimates and analysis. Therefore, certain adjustment of data at micro level may have been done to arrive closer to the macro data.
4. Data have been provided on an "As Is" and "As AVAILABLE" basis
5. The colours shown in the maps or diagram and charts of a particular party, alliance or AC are indicative and do not represent them.
6. This publication which includes maps, sheets, graphs and data would be the property under copyright of Datanet only. The user may use these for its internal study, analysis and research purposes. It's public display, re-selling or any commercial uses by the user are not allowed.
7. Datanet has taken due care and caution in compilation and processing of data and allied information, but does not guarantee the accuracy, adequacy or completeness of any information/analysis and will be not responsible for any errors or omissions or for the results obtained from the use of such information/analysis.
8. All the contents for the publication have been culled from various authentic sources and Datanet reasonably believes such sources to be reliable, but does not make any representations, express or implied as to the accuracy or fitness of use of such information. The information or contents of the information/analysis do not constitute advice and should not be relied upon in making (or refraining from making) any decision. Any reliance placed upon the information provided by Datanet is the sole responsibility and strictly at the user's risk.
9. In no event will Datanet be liable for any damages (including, without limitation, damages for loss of business projects, or loss of profits) arising in contract, tort or otherwise from the use of or inability to use any of its contents, or from any action taken (or refrained from being taken) as a result of using the analysis or any of its contents. Datanet its directors, owners, editors, officials, employees, distributor and agents or any associate will not be liable for any errors in the information contained or any consequences arising from the use of the contents of the provided information/analysis.
10. If any provision of these terms and conditions is held invalid or illegal or unenforceable for any reason by any court of competent jurisdiction, such provision shall be severed and the remainder of provisions of the terms and conditions shall continue in full force and effect as if the Term of Use had been executed with the invalid, illegal or unenforceable provision eliminated.
11. If there are any discrepancies in the information provided, please bring it to attention of Datanet for suitable rectification measures.

**Buy Online This Complete Book At
Datanet India eBooks Store**

www.indiastatpublications.com

or go directly at

[http://www.indiastatpublications.com/
Assembly_factbook/Karnataka/Chitradurga/Chitradurga](http://www.indiastatpublications.com/Assembly_factbook/Karnataka/Chitradurga/Chitradurga)



i **india**stat**elections**

ISBN : 978-93-5802-047-2



9 789358 020472