



Karnataka

Assembly Factbook™

Yemkanmardi Assembly Constituency



Key Electoral Data of Yemkanmardi
Assembly Constituency (Vidhan Sabha)

Karnataka

Assembly Factbook™

Yemkanmardi Assembly Constituency



Yemkanmardi Vidhan Sabha

Editor & Director

Dr. R.K. Thukral

Research Editor

Dr. Shafeeq Rahman

**Compiled, Researched and Published by
Datanet India Pvt. Ltd.**

D-100, 1st Floor,

Okhla Industrial Area, Phase-I,

New Delhi- 110020.

Ph.: 91-11- 43580781-84

Email : support@indiastatpublications.com

Website : <http://www.indiastatelections.com>

Online Book Store :

www.indiastatpublications.com

Report No. : AFB/KA-010-0125

ISBN : 978-93-5802-044-1

First Edition : January, 2018

Eighth Updated Edition : January, 2025

Price : Rs.11500/-

US\$ 310

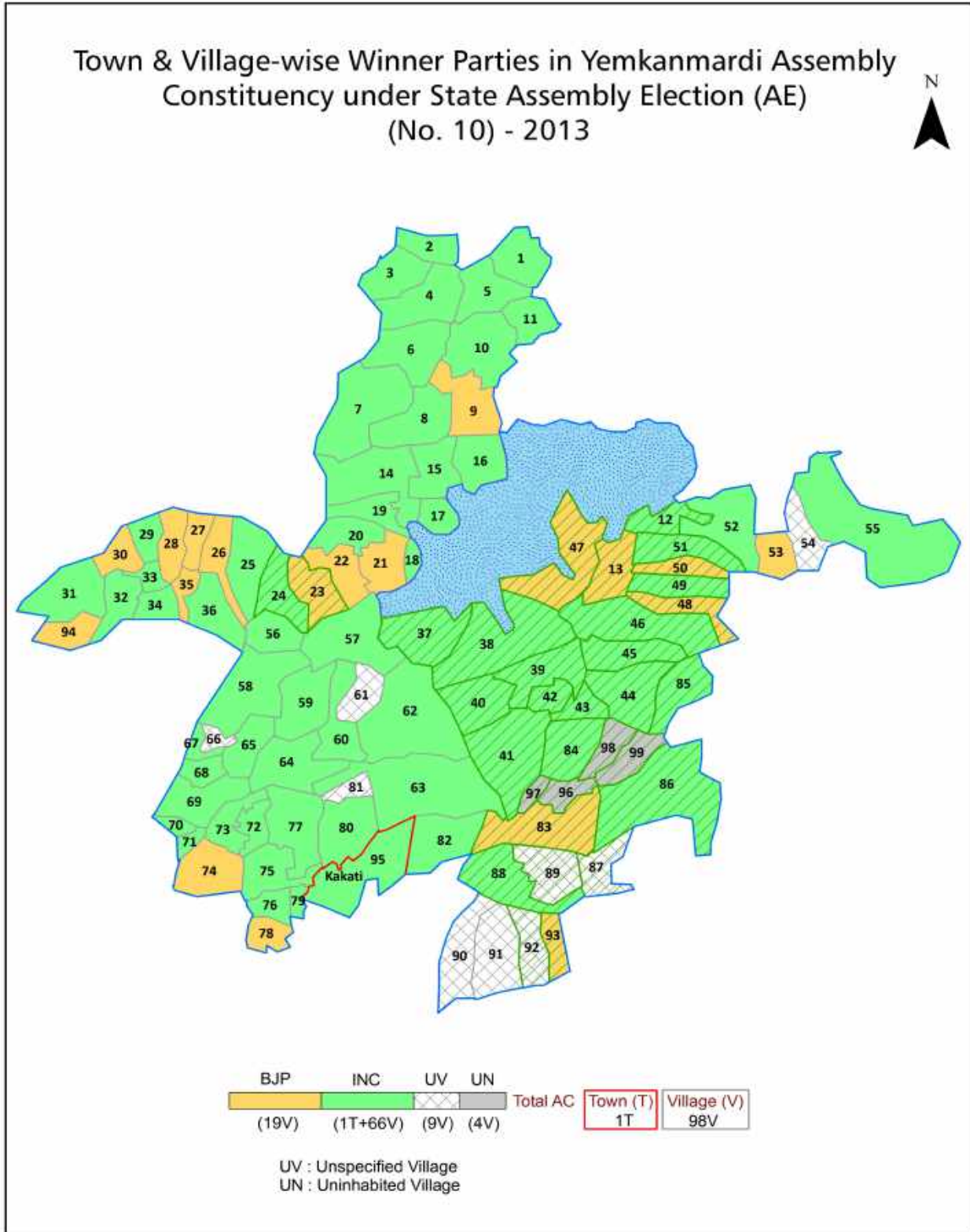
© Datanet India Pvt. Ltd.

All rights reserved. No part of this book may be reproduced, stored in a retrieval system or transmitted in any form or by any means, mechanical photocopying, photographing, scanning, recording or otherwise without the prior written permission of the publisher. Please refer to Disclaimer at page no. 191 for the use of this publication.

Printed in India

No.	Particulars	Page No.
	Introduction	
1	Assembly Constituency - (Vidhan Sabha) at a Glance Features of Assembly as per Delimitation Commission of India (2008)	1-2
	Location and Political Maps	
2	Location Map Boundaries of Assembly Constituency - (Vidhan Sabha) in District Boundaries of Assembly Constituency under Parliamentary Constituency - (Lok Sabha) Town & Village-wise Winner Parties- 2024, 2023, 2019, 2018, 2014, 2013 and 2009	3-11
	Administrative Setup (2011)	
3	District Sub-district Towns Villages Inhabited Villages Uninhabited Villages Village Panchayat Intermediate Panchayat	12-18
	Demographics (2011)	
4	Population Households Rural/Urban Population Towns and Villages by Population Size Sex Ratio (Total & 0-6 Years) Religious Population Social Population Literacy Rate	19-20
	Electoral Features	
5	Important Dates of Last Elections Held Electors by Gender Service Electors Voters Voters Turnout Polling Stations & Average Number of Electors per Polling Station Electors by Age Group Present Elected Representatives	21-26
	Historical Summary Election Results	
6	Vote Share of Major Parties Winning Margin (Number & Percentage) Polarity of Parties Summary Result of Assembly Segment of Parliamentary Elections 2024, 2019, 2014 and 2009 Summary Result of Assembly Elections 2023, 2018, 2013 and 2008	27-37
	Polling Station Level Election Results	
7	Name and Number of Polling Station 2024, 2023, 2019, 2018, 2014, 2013 and 2009 Polling Station-wise Electors, Voters & Voters Turnout 2024, 2023, 2019, 2018, 2014, 2013 and 2009 Polling Station wise Elections Results 2024, 2023, 2019, 2018, 2014, 2013 and 2009	38-171
	Share of Assembly Constituency	
8	Share of Assembly Constituency - (Vidhan Sabha) in State, District and Parliamentary Constituency - (Lok Sabha)	172
	Socio-Economic Amenities (2011)	
9	Access to Administrative Units Agricultural, Manufacturing and Industrial Commodities Demographic Indicators Education Health & Manpower Drinking Water Supply Sanitation Entertainment and Recreations Infrastructure Power Food Allocation Distribution and Marketing of Agriculture Commodities Infrastructure Transport and Road Infrastructure Communication Banking and Financial Services Land Use Irrigation Source	174-188
10	Abbreviation & Sources	189-190
11	Disclaimer	191

Location & Political Map



Administrative Setup

List of Village Panchayat & Intermediate Panchayat (Block) Name - 2011

Village Name	Village Panchayat Name	Intermediate Panchayat Name
Agasage	Agasage	Belgaum
Alatage	Kangrali Kh	Belgaum
Aldhal	Naganur K.D.	Hukeri
Aralikatti	Karguppi	Hukeri
Arjunwad	Kochari	Hukeri
Aste	Aste	Belgaum
Attihal	Daddi	Hukeri
Bagarnal	Rustumpur	Hukeri
Bambarge	Bambarge	Belgaum
Bannibagi	Rustumpur	Hukeri
Basapur	Basapur	Hukeri
Bellanki	Kot	Hukeri
Benakanholi	Mangutti	Hukeri
Bendi	Honaga	Belgaum
Bhutaramanahatti	Hosa Vantamari	Belgaum
Bidrewadi	Naganur K.D.	Hukeri
Biranholi	Islampur	Hukeri
Bodakyanhatti	Handiganur	Belgaum
Bolasyanahatti	Mangutti	Hukeri
Chalvenahatti	Agasage	Belgaum
Chandgad	Aste	Belgaum
Chikalgud	Hanchinal	Hukeri
Chikkaladinni	Shahabandar	Hukeri
Chilbhavi	Rustumpur	Hukeri
Dadabanahatti	Thanahattargi	Hukeri
Daddi	Daddi	Hukeri
Devagiri	Kadoli	Belgaum
Dharanatti	Rangadhali	Belgaum
Dhondagatti	Kot	Hukeri

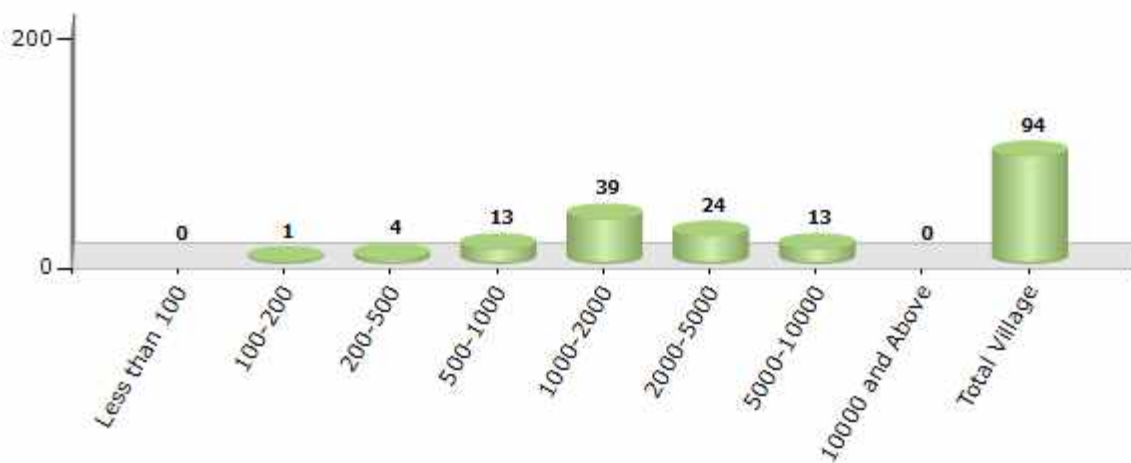
Contd....

Demographic

Number of Villages by Population Size - 2011

Less than 100	100-200	200-500	500-1000	1000-2000	2000-5000	5000-10000	10000 and Above	Total Village
0	1	4	13	39	24	13	0	94

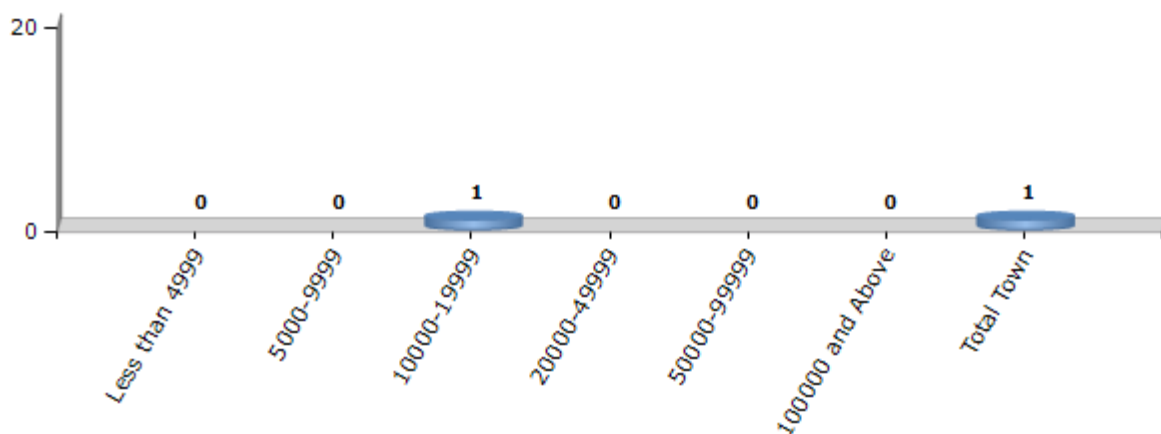
Number of Villages by Population Size - 2011



Number of Towns by Population Size - 2011

Less than 4999	5000-9999	10000-19999	20000-49999	50000-99999	100000 and Above	Total Town
0	0	1	0	0	0	1

Number of Towns by Population Size - 2011

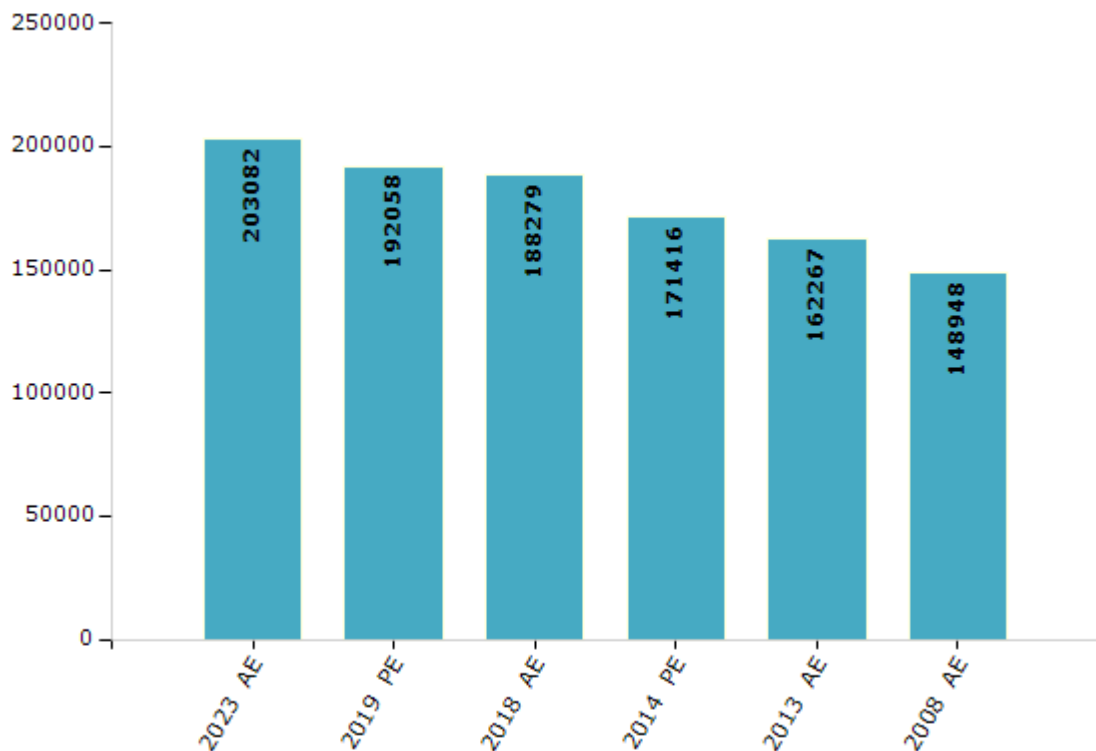


Electoral Features

Electors by Male & Female

Year	Male	Female	Others	Total	Year	Male	Female	Others	Total
2023 AE	102215	100859	8	203082	1999 AE	-	-	-	-
2019 PE	96971	95078	9	192058	1994 AE	-	-	-	-
2018 AE	94896	93373	10	188279	1989 AE	-	-	-	-
2014 PE	86417	84990	9	171416	1985 AE	-	-	-	-
2013 AE	81707	80551	9	162267	1983 AE	-	-	-	-
2009 PE	-	-	-	-	1978 AE	-	-	-	-
2008 AE	73915	75033	-	148948	1972 AE	-	-	-	-
2004 PE	-	-	-	-	1967 AE	-	-	-	-
2004 AE	-	-	-	-	1962 AE	-	-	-	-
1999 PE	-	-	-	-	1957 AE	-	-	-	-

Number of Electors

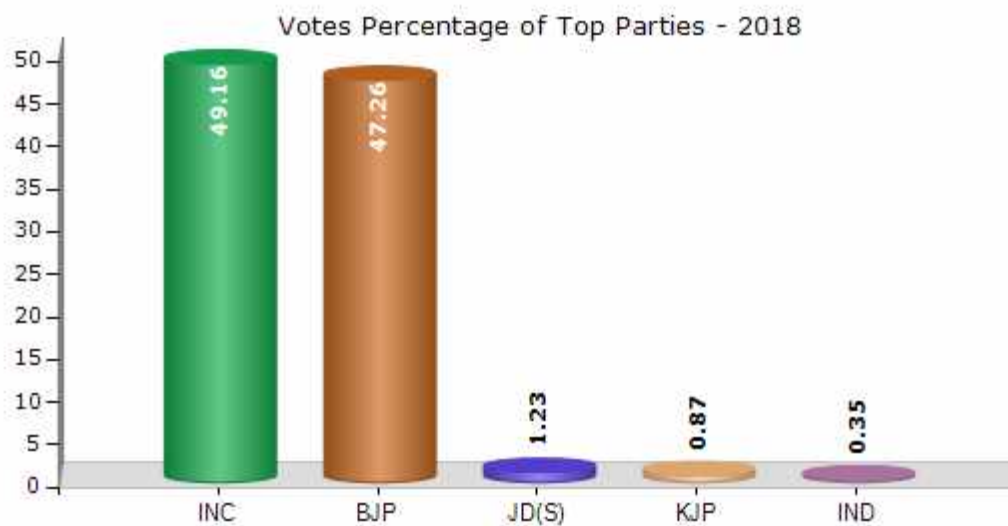


Note : AE : Assembly Election, PE : Assembly Segment of Parliamentary Election

Historical Summary Election Results

Summary Result of Assembly Election - 2018

Candidate Name	Party	Votes	Votes %
Satish. L. Jarkiholi	INC	73512	49.16
Astagi Maruti Mallappa	BJP	70662	47.26
Shankar Bharama Gasti	JD(S)	1837	1.23
Dr: Yalgund Basanaik Naik	KJP	1299	0.87
Bhimashi Siddappa Naik	IND	520	0.35
	NOTA	1702	1.14



Polling Station Level Election Results

Number and Name of Polling Stations (PS) (2023)

Number of Polling Stations	Name of Polling Stations	Number of Polling Stations	Name of Polling Stations
1	Government Senior Primary Kannada Boys School Old Building	22	S.H.P. Kannada Girls' School Left Side
2	Government Senior Primary Kannada Boys School New Building	23	Government Senior Primary Kannada Girls School South Side R.C. Building
3	Government Senior Primary Kannada School	24	Government Senior Primary Kannada Girls School Left Side
4	Govt Senior Primary Urdu School	25	S.H.P. Kannada Boys' School
5	Government Senior Primary Kannada Boys School	26	S.H.P.Kannada Boys' School Right Side
6	Government Senior Primary Kannada Girls' School, Left Side	27	S.H.P.Kannada Boys' School Left Side
7	Government Senior Primary Kannada Girls' School, Right Side	28	Nammura S.H.P.Kannada School Left Side
8	Government Senior Primary Kannada School, Left Side	29	Government Senior Primary Kannada Boys School Left Side
9	S. Senior Primary Kannada School, Right Side	30	Government Senior Primary Kannada Boys School Right Side
10	Panchayat Office	31	Government Senior Primary Kannada Boys School Left Side
11	Govt. Senior Primary Kannada School	32	Govt Senior Primary Kannada Boys School Is The Next Room On The Left
12	S.H.P. Kannada Girls' School Left Side	33	Government Senior Primary Kannada Boys School Madhyabhag
13	S.H.P. Kannada Girls' School Right Side	34	Government Senior Primary Kannada Girls' School Right Side
14	S.H.P.Kannada Boys' School Left Side	35	Government Senior Primary Kannada Girls' School Is The Next Room On The Right
15	D.L.Khota Samyukta Junior College Right Side	36	Govt Senior Primary Urdu Girls School.Left Side
16	D.L.Khota Samyukta Junior College Central Part	37	Govt Senior Primary Urdu Girls School Right Bhaga U-Khanapur
17	D.L.Khota Samyukta Junior College Left Side	38	Govt Senior Primary Urdu Girls School Behind New Building U-Khanapur
18	S.H.P.Kannada Boys' School Left Side	39	Government Senior Primary Kannada Boys School
19	S.H.P.Kannada Boys' School Right Side	40	Panchayat Office
20	S.H.P.Kannada Boys' School Right Side	41	Anganwadi Center No. 354
21	S.H.P. Kannada Boys' School Madhyabhaga	42	Government Model Senior Primary Kannada Boys School Left Side

Contd....

Polling Station Level Election Results

Polling Station-wise Votes Secured by Overall Top Five Parties in Yemkanmardi Assembly in Assembly Election (AE) under Chikkodi Parliamentary Constituency in Karnataka (2023)

Number of Polling Station	Winner - Satish Laxmanarao Jarkiholi (INC)	Runner-up - Basavaraj Hundri (BJP)	3rd - Astagi Maruti Mallappa (JD(S))	4th - Maruti Tippanna Naik (IND)	5th - Shivanand Laxman Sammak Kanavar (IND)	NOTA	Other	Total Votes Secured
36	506	200	124	10	3	9	0	852
37	193	237	111	5	0	3	0	549
38	276	272	96	4	2	6	0	656
39	495	323	135	13	6	6	0	978
40	301	414	88	6	0	5	0	814
41	304	333	114	4	0	8	0	763
42	232	191	146	2	3	2	0	576
43	228	180	159	0	1	1	0	569
44	397	276	152	6	5	3	0	839
45	680	135	80	13	2	6	0	916
46	509	130	75	9	2	6	0	731
47	431	103	64	2	1	1	0	602
48	356	148	313	6	4	3	0	830
49	430	161	274	11	4	6	0	886
50	394	95	210	4	1	4	0	708
51	481	85	110	9	1	0	0	686
52	571	159	193	24	1	9	0	957
53	325	296	118	2	4	4	0	749
54	471	127	164	5	0	3	0	770
55	665	304	76	16	3	8	0	1072
56	628	152	94	14	1	9	0	898
57	318	267	19	6	2	4	0	616
58	378	170	266	12	6	6	0	838
59	368	287	310	6	6	12	0	989
60	406	243	325	17	9	12	0	1012
61	260	121	304	4	6	2	0	697
62	457	106	105	7	4	1	0	680
63	472	85	130	12	10	20	0	729
64	428	201	61	3	2	2	0	697
65	801	85	85	11	2	7	0	991
66	319	42	36	9	0	5	0	411
67	441	169	54	5	0	3	0	672
68	261	231	6	1	1	1	0	501
69	377	220	7	3	1	1	0	609
70	315	172	34	4	2	6	0	533

Contd....

Polling Station Level Election Results

Winner, Runner-up and 3rd Party Position & Winning Margin According to Polling Stations in Yemkanmardi Assembly in Assembly Election (AE) under Chikkodi Parliamentary Constituency in Karnataka (2023)

Polling Station Number	Winner Party	Winner Votes (%)	Runner-up Party	Runner-up Votes (%)	Winning Margin Votes (%)	Third Party	Third Party Votes (%)	Other Votes (%)
71	BJP	137 (57.56)	INC	94 (39.5)	43 (18.06)	JD(S)	4 (1.68)	3 (1.26)
72	INC	533 (63.23)	BJP	274 (32.5)	259 (30.73)	JD(S)	13 (1.54)	23 (2.73)
73	INC	236 (56.87)	BJP	163 (39.28)	73 (17.59)	JD(S)	8 (1.93)	8 (1.93)
74	INC	464 (73.42)	BJP	141 (22.31)	323 (51.11)	JD(S)	13 (2.06)	14 (2.22)
75	INC	658 (76.51)	BJP	187 (21.74)	471 (54.77)	JD(S)	7 (0.81)	8 (0.93)
76	INC	638 (95.37)	JD(S)	15 (2.24)	623 (93.13)	BJP	8 (1.2)	8 (1.2)
77	INC	533 (53.19)	BJP	252 (25.15)	281 (28.04)	JD(S)	205 (20.46)	12 (1.2)
78	INC	418 (71.58)	BJP	91 (15.58)	327 (56)	JD(S)	65 (11.13)	10 (1.71)
79	INC	520 (61.1)	BJP	286 (33.61)	234 (27.49)	JD(S)	26 (3.06)	19 (2.23)
80	INC	446 (56.31)	BJP	283 (35.73)	163 (20.58)	JD(S)	42 (5.3)	21 (2.65)
81	INC	441 (52.44)	BJP	308 (36.62)	133 (15.82)	JD(S)	78 (9.27)	14 (1.66)
82	BJP	253 (49.41)	INC	215 (41.99)	38 (7.42)	JD(S)	36 (7.03)	8 (1.56)
83	INC	594 (62.53)	JD(S)	231 (24.32)	363 (38.21)	BJP	101 (10.63)	24 (2.53)
84	INC	257 (56.61)	BJP	141 (31.06)	116 (25.55)	JD(S)	50 (11.01)	6 (1.32)
85	INC	570 (64.63)	BJP	255 (28.91)	315 (35.72)	JD(S)	42 (4.76)	15 (1.7)
86	INC	516 (57.91)	BJP	204 (22.9)	312 (35.01)	JD(S)	161 (18.07)	10 (1.12)
87	INC	434 (69.66)	JD(S)	127 (20.39)	307 (49.27)	BJP	39 (6.26)	23 (3.69)
88	INC	411 (58.46)	JD(S)	185 (26.32)	226 (32.14)	BJP	89 (12.66)	18 (2.56)
89	INC	488 (84.43)	BJP	52 (9)	436 (75.43)	JD(S)	35 (6.06)	3 (0.52)
90	INC	838 (83.47)	JD(S)	81 (8.07)	757 (75.4)	BJP	71 (7.07)	14 (1.39)
91	INC	84 (75)	JD(S)	17 (15.18)	67 (59.82)	BJP	10 (8.93)	1 (0.89)
92	INC	586 (84.44)	BJP	50 (7.2)	536 (77.24)	JD(S)	35 (5.04)	23 (3.31)
93	INC	736 (66.31)	JD(S)	197 (17.75)	539 (48.56)	BJP	145 (13.06)	32 (2.88)
94	INC	293 (85.67)	BJP	34 (9.94)	259 (75.73)	JD(S)	7 (2.05)	8 (2.34)
95	INC	482 (85.01)	BJP	65 (11.46)	417 (73.55)	IND (MTN)	11 (1.94)	9 (1.59)
96	INC	262 (77.51)	BJP	57 (16.86)	205 (60.65)	JD(S)	9 (2.66)	10 (2.96)
97	INC	772 (77.98)	BJP	171 (17.27)	601 (60.71)	JD(S)	23 (2.32)	24 (2.42)
98	INC	417 (65.36)	BJP	172 (26.96)	245 (38.4)	JD(S)	17 (2.66)	32 (5.02)
99	INC	242 (67.6)	BJP	106 (29.61)	136 (37.99)	JD(S)	4 (1.12)	6 (1.68)
100	INC	432 (70.36)	BJP	87 (14.17)	345 (56.19)	JD(S)	85 (13.84)	10 (1.63)
101	INC	342 (45.84)	JD(S)	290 (38.87)	52 (6.97)	BJP	105 (14.08)	9 (1.21)
102	JD(S)	343 (45.19)	INC	287 (37.81)	56 (7.38)	BJP	119 (15.68)	10 (1.32)
103	JD(S)	337 (42.71)	INC	277 (35.11)	60 (7.6)	BJP	169 (21.42)	6 (0.76)
104	INC	504 (57.6)	BJP	220 (25.14)	284 (32.46)	JD(S)	137 (15.66)	14 (1.6)
105	INC	378 (84.75)	JD(S)	56 (12.56)	322 (72.19)	BJP	7 (1.57)	5 (1.12)

Contd....

Socio-Economic Amenities - Rural

Access to Education Facilities

Particulars	Number of Village (% of Population)				
	Available	Not Available	If Not Available (Distance of Nearest Facility)		
			A	B	C
Govt. Primary School	92 (99)	2 (1)	1 (0)	1 (0)	0 (0)
Private Primary School	18 (41)	76 (59)	0 (0)	0 (0)	0 (0)
Govt. Middle School	73 (90)	21 (10)	11 (6)	8 (3)	0 (0)
Private Middle School	13 (28)	81 (72)	2 (1)	0 (0)	0 (0)
Govt. Secondary School	30 (55)	64 (45)	21 (14)	20 (14)	6 (4)
Private Secondary School	17 (26)	77 (74)	8 (4)	0 (0)	0 (0)
Govt. Senior Secondary School	8 (20)	86 (80)	11 (10)	26 (29)	16 (14)
Private Senior Secondary School	5 (9)	89 (91)	4 (2)	14 (12)	11 (7)
Govt. Arts and Science Degree College	3 (10)	91 (90)	8 (10)	27 (32)	41 (31)
Private Arts and Science Degree College	3 (11)	91 (89)	6 (5)	6 (4)	1 (0)
Govt. Engineering College	0 (0)	94 (100)	0 (0)	5 (7)	10 (15)
Private Engineering College	0 (0)	94 (100)	1 (2)	10 (14)	68 (61)
Govt. Medicine College	0 (0)	94 (100)	20 (25)	12 (13)	62 (62)
Private Medicine College	0 (0)	94 (100)	0 (0)	0 (0)	0 (0)
Govt. Management Institute	0 (0)	94 (100)	0 (0)	0 (0)	0 (0)
Private Management Institute	0 (0)	94 (100)	1 (2)	10 (14)	83 (84)
Govt. Polytechnic	0 (0)	94 (100)	2 (4)	14 (21)	65 (60)
Private Polytechnic	0 (0)	94 (100)	1 (1)	4 (5)	8 (9)
Govt. Vocational Training School/ITI	0 (0)	94 (100)	6 (7)	13 (18)	59 (54)
Private Vocational Training School/ITI	1 (3)	93 (97)	4 (2)	6 (9)	5 (7)
Govt. Non Formal Training Centre	0 (0)	94 (100)	2 (4)	12 (17)	65 (61)
Private Non Formal Training Centre	0 (0)	94 (100)	1 (1)	7 (10)	7 (8)
Govt. School For Disabled	0 (0)	94 (100)	1 (1)	13 (17)	65 (66)
Private School For Disabled	0 (0)	94 (100)	1 (1)	2 (2)	12 (13)
Government Others	0 (0)	94 (100)	0 (0)	6 (8)	31 (27)
Private Others	0 (0)	94 (100)	0 (0)	0 (0)	0 (0)

Note : Distance A : Less than 5 km; B : Between 5-10 km; C : 10+ km.; Source : Data Analysis is based on 2011 Census.

DISCLAIMER

The Terms of Use and Disclaimer of Datanet India Private Limited (hereinafter referred to as "Datanet") for use of this analysis report of **Yemkanmardi Assembly Constituency (Yemkanmardi Vidhan Sabha)** :-

1. **Assembly Factbook™** is a Registered Trade Mark owned by Datanet.
2. All the maps are sketched and graphical representation only and have not been drawn to the scale and also not to represent the actual geographical area or boundary of the unit.
3. The data for the aforesaid analysis is based on authentic sources and has been culled from the various publications of Census, CSO and NSSO for district and block level data, various central and state government departments, Central & State Elections Commissions and the concerned Returning Officers' releases, Electoral Rolls, Election results and allied publications, internal assessment, surveys, estimates and analysis. Therefore, certain adjustment of data at micro level may have been done to arrive closer to the macro data.
4. Data have been provided on an "As Is" and "As AVAILABLE" basis
5. The colours shown in the maps or diagram and charts of a particular party, alliance or AC are indicative and do not represent them.
6. This publication which includes maps, sheets, graphs and data would be the property under copyright of Datanet only. The user may use these for its internal study, analysis and research purposes. It's public display, re-selling or any commercial uses by the user are not allowed.
7. Datanet has taken due care and caution in compilation and processing of data and allied information, but does not guarantee the accuracy, adequacy or completeness of any information/analysis and will be not responsible for any errors or omissions or for the results obtained from the use of such information/analysis.
8. All the contents for the publication have been culled from various authentic sources and Datanet reasonably believes such sources to be reliable, but does not make any representations, express or implied as to the accuracy or fitness of use of such information. The information or contents of the information/analysis do not constitute advice and should not be relied upon in making (or refraining from making) any decision. Any reliance placed upon the information provided by Datanet is the sole responsibility and strictly at the user's risk.
9. In no event will Datanet be liable for any damages (including, without limitation, damages for loss of business projects, or loss of profits) arising in contract, tort or otherwise from the use of or inability to use any of its contents, or from any action taken (or refrained from being taken) as a result of using the analysis or any of its contents. Datanet its directors, owners, editors, officials, employees, distributor and agents or any associate will not be liable for any errors in the information contained or any consequences arising from the use of the contents of the provided information/analysis.
10. If any provision of these terms and conditions is held invalid or illegal or unenforceable for any reason by any court of competent jurisdiction, such provision shall be severed and the remainder of provisions of the terms and conditions shall continue in full force and effect as if the Term of Use had been executed with the invalid, illegal or unenforceable provision eliminated.
11. If there are any discrepancies in the information provided, please bring it to attention of Datanet for suitable rectification measures.

**Buy Online This Complete Book At
Datanet India eBooks Store**

www.indiastatpublications.com

or go directly at

[http://www.indiastatpublications.com/
Assembly_factbook/Karnataka/Chikkodi/Yemkanmardi](http://www.indiastatpublications.com/Assembly_factbook/Karnataka/Chikkodi/Yemkanmardi)

 **indiastat**elections

ISBN - 978-93-5802-044-1



9 789358 020441