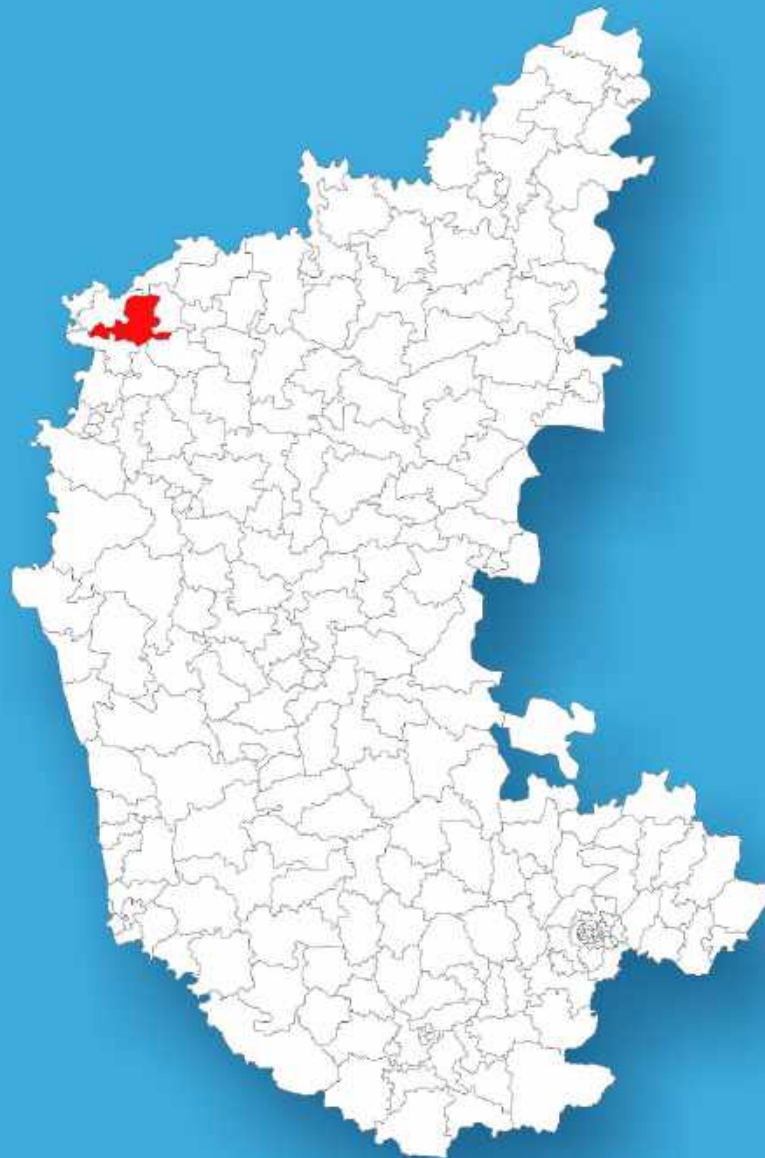




Karnataka

# Assembly Factbook™

Raybag Assembly Constituency



Key Electoral Data of Raybag  
Assembly Constituency (Vidhan Sabha)

Karnataka

# Assembly Factbook™

Raybag Assembly Constituency



Raybag Vidhan Sabha

## **Editor & Director**

Dr. R.K. Thukral

## **Research Editor**

Dr. Shafeeq Rahman

## **Compiled, Researched and Published by Datanet India Pvt. Ltd.**

D-100, 1st Floor,

Okhla Industrial Area, Phase-I,

New Delhi- 110020.

Ph.: 91-11- 43580781-84

Email : support@indiastatpublications.com

Website : <http://www.indiastatelections.com>

## **Online Book Store :**

[www.indiastatpublications.com](http://www.indiastatpublications.com)

**Report No. :** AFB/KA-006-0125

**ISBN :** 978-93-5802-045-8

**First Edition :** January, 2018

**Eighth Updated Edition :** January, 2025

**Price :** Rs.11500/-

US\$ 310

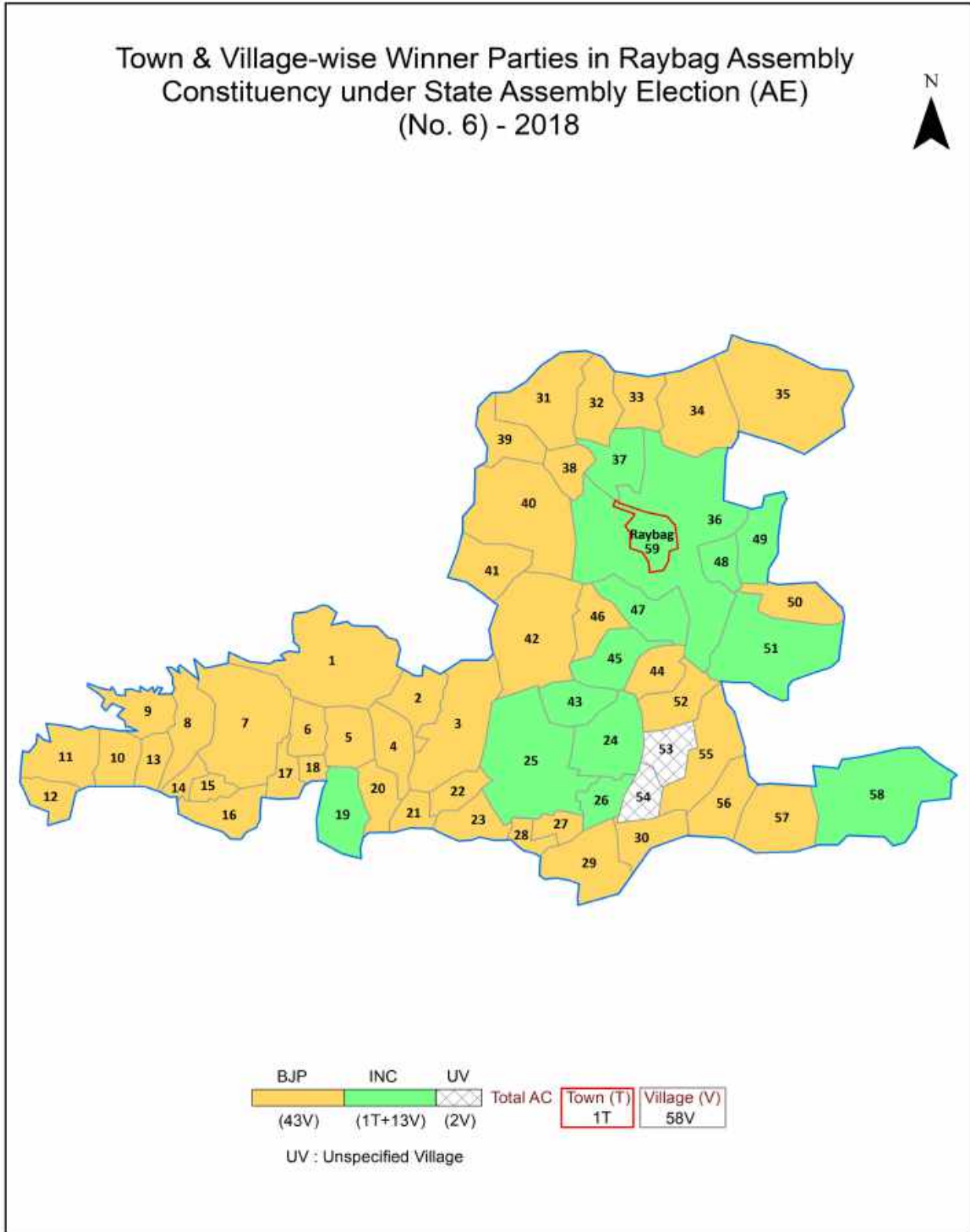
## **© Datanet India Pvt. Ltd.**

All rights reserved. No part of this book may be reproduced, stored in a retrieval system or transmitted in any form or by any means, mechanical photocopying, photographing, scanning, recording or otherwise without the prior written permission of the publisher. Please refer to Disclaimer at page no. 195 for the use of this publication.

Printed in India

No.	Particulars	Page No.
	<b>Introduction</b>	
1	Assembly Constituency - (Vidhan Sabha) at a Glance   Features of Assembly as per Delimitation Commission of India (2008)	1-2
	<b>Location and Political Maps</b>	
2	Location Map   Boundaries of Assembly Constituency - (Vidhan Sabha) in District   Boundaries of Assembly Constituency under Parliamentary Constituency - (Lok Sabha)   Town & Village-wise Winner Parties- 2024, 2023, 2019, 2018, 2014, 2013 and 2009	3-11
	<b>Administrative Setup (2011)</b>	
3	District   Sub-district   Towns   Villages   Inhabited Villages   Uninhabited Villages   Village Panchayat   Intermediate Panchayat	12-14
	<b>Demographics (2011)</b>	
4	Population   Households   Rural/Urban Population   Towns and Villages by Population Size   Sex Ratio (Total & 0-6 Years)   Religious Population   Social Population   Literacy Rate	15-16
	<b>Electoral Features</b>	
5	Important Dates of Last Elections Held   Electors by Gender   Service Electors   Voters   Voters Turnout   Polling Stations & Average Number of Electors per Polling Station   Electors by Age Group   Present Elected Representatives	17-22
	<b>Historical Summary Election Results</b>	
6	Vote Share of Major Parties   Winning Margin (Number & Percentage)   Polarity of Parties   Summary Result of Assembly Segment of Parliamentary Elections 2024, 2019, 2014, 2009, 2004 and 1999   Summary Result of Assembly Elections 2023, 2018, 2013, 2008, 2004, 1999, 1994, 1989, 1985, 1983, 1978, 1972, 1967, 1962 and 1957	23-46
	<b>Polling Station Level Election Results</b>	
7	Name and Number of Polling Station 2024, 2023, 2019, 2018, 2014, 2013 and 2009   Polling Station-wise Electors, Voters & Voters Turnout 2024, 2023, 2019, 2018, 2014, 2013 and 2009   Polling Station wise Elections Results 2024, 2023, 2019, 2018, 2014, 2013 and 2009	47-175
	<b>Share of Assembly Constituency</b>	
8	Share of Assembly Constituency - (Vidhan Sabha) in State, District and Parliamentary Constituency - (Lok Sabha)	176
	<b>Socio-Economic Amenities (2011)</b>	
9	Access to Administrative Units   Agricultural, Manufacturing and Industrial Commodities   Demographic Indicators   Education   Health & Manpower   Drinking Water Supply   Sanitation   Entertainment and Recreations Infrastructure   Power   Food Allocation Distribution and Marketing of Agriculture Commodities Infrastructure   Transport and Road Infrastructure   Communication   Banking and Financial Services   Land Use   Irrigation Source	178-192
10	<b>Abbreviation &amp; Sources</b>	193-194
11	<b>Disclaimer</b>	195

Location & Political Map



## Administrative Setup

### List of Village Panchayat & Intermediate Panchayat (Block) Name - 2011

Village Name	Village Panchayat Name	Intermediate Panchayat Name
Bambalwad	Bambalwad	Chikodi
Bavachi	Mekhali	Raybag
Belagali	Nagarmunoli	Chikodi
Belkud	Belkud	Chikodi
Bennihalli	Bambalwad	Chikodi
Bhendwad	Beniwad	Raybag
Bhiradi	Bhiradi	Raybag
Bidrahalli	Hattarwat	Chikodi
Biranal	Byakud	Raybag
Bommanal	Byakud	Raybag
Budihal	Hubbarwadi	Raybag
Byakud	Byakud	Raybag
Chinchali	Chinchali	Raybag
Devanakatti	Hubbarwadi	Raybag
Diggewadi (Old)	Diggewadi	Raybag
Donawad	Karagaon	Chikodi
Girinaikwadi	Beniwad	Raybag
Hanchinal (K.K.)	Karagaon	Chikodi
Hattarwat	Hattarwat	Chikodi
Hubbarwadi	Hubbarwadi	Raybag
Itnal	Umrani	Chikodi
Jaganur	Jaganur	Chikodi
Jainapur	Jainapur	Chikodi
Jalalpur	Bhiradi	Raybag
Jodahatti	Beniwad	Raybag
Jodatti	Kabbur	Chikodi
Kabbur	Kabbur	Chikodi
Kamatyanahatti	Mugali	Chikodi
Kanchakarawadi	Raibag (Rural)	Raybag

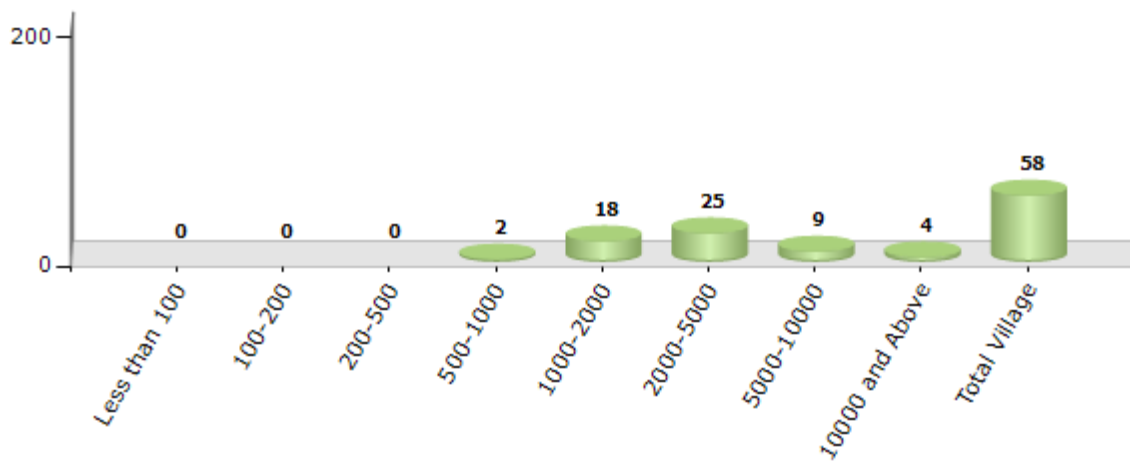
Contd....

## Demographic

### Number of Villages by Population Size - 2011

Less than 100	100-200	200-500	500-1000	1000-2000	2000-5000	5000-10000	10000 and Above	Total Village
0	0	0	2	18	25	9	4	58

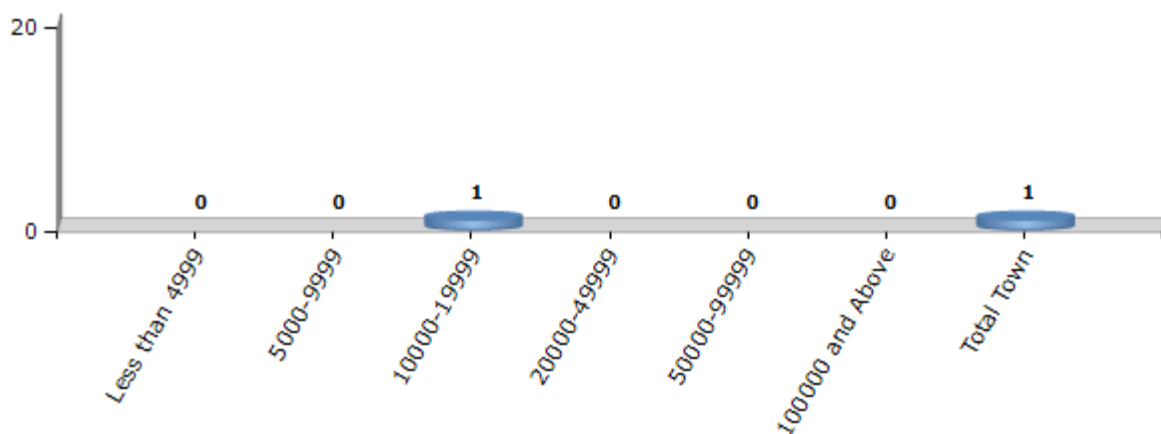
Number of Villages by Population Size - 2011



### Number of Towns by Population Size - 2011

Less than 4999	5000-9999	10000-19999	20000-49999	50000-99999	100000 and Above	Total Town
0	0	1	0	0	0	1

Number of Towns by Population Size - 2011

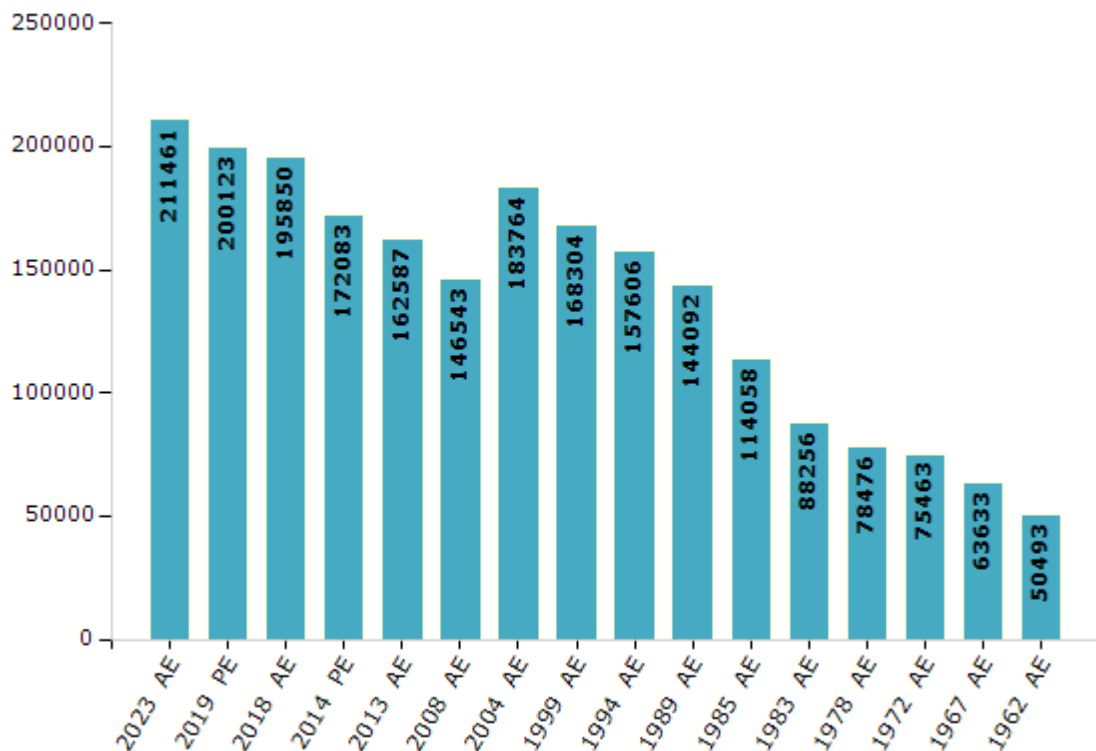


## Electoral Features

### Electors by Male & Female

Year	Male	Female	Others	Total	Year	Male	Female	Others	Total
2023 AE	109061	102391	9	211461	1999 AE	85436	82868	-	168304
2019 PE	103543	96574	6	200123	1994 AE	80093	77513	-	157606
2018 AE	101780	94055	15	195850	1989 AE	73702	70390	-	144092
2014 PE	90838	81240	5	172083	1985 AE	58358	55700	-	114058
2013 AE	85623	76960	4	162587	1983 AE	43658	44598	-	88256
2009 PE	-	-	-	-	1978 AE	39830	38646	-	78476
2008 AE	75964	70579	-	146543	1972 AE	38884	36579	-	75463
2004 PE	-	-	-	-	1967 AE	-	-	-	63633
2004 AE	93397	90367	-	183764	1962 AE	-	-	-	50493
1999 PE	-	-	-	-	1957 AE	-	-	-	-

Number of Electors



Note : AE : Assembly Election, PE : Assembly Segment of Parliamentary Election



## Historical Summary Election Results

### Summary Result of Assembly Election - 2018

Candidate Name	Party	Votes	Votes %
Aihole Duryodhan Mahalingappa	BJP	67502	44.88
Pradeepkumar Ramu Malage	INC	50954	33.88
Mahaveer Mohite	IND	24627	16.37
Dr.Rajeev Kamble	BSP	1724	1.15
Ramanna Dattu Patrot	IND	677	0.45
Ashok Nilappa Dandinnavar	IND	642	0.43
Nilappa Kashappa Gebadyagol	NCP	617	0.41
Prabhakar H Gaggari	IND	503	0.33
Tyagaraj P. Kadam	KRRS	366	0.24
Sanadi Bhimashen	IND	349	0.23
Kempayya Mallayya Hiremath	IND	339	0.23
Anantkumar Y. Byakud	IND	271	0.18
Hosamani Suresh B	SHS	234	0.16
Prakash Kallappa Maishale	BPKP	217	0.14
Manjula Vasant Asode	RPI(A)	193	0.13
	NOTA	1184	0.79

## Polling Station Level Election Results

### Number and Name of Polling Stations (PS) (2023)

Number of Polling Stations	Name of Polling Stations	Number of Polling Stations	Name of Polling Stations
1	Government Senior.Primary.Kannada School, South Side, Toranahalli	22	Government Senior Primary Kannada School, Majalatti
2	Govt Senior Primary Kannada School Uttara Bhaga Toranahalli	23	Government Senior Primary Kannada School, Khajagoudanahatti
3	Government Senior Primary Kannada School Rc C New Building Bidaroli	24	Government Senior Primary Kannada Boys School East Wing Room, Mugali
4	Government Senior.Primary.Kannada School, North Side Room No.2, Hattarawata	25	Government Senior Primary Kannada School West Room, Mugali
5	Government Senior.Primary.Kannada School, North Side Room No.4, Hattarawata	26	Government Senior Primary Kannada School West, Kamatenatti
6	Government Senior Primary Kannada School, Manganoor	27	Government Senior Primary Kannada School, East Wing, Kamatenatti
7	Government Senior Primary Kannada School, West Side Room No. 2 Manganoor	28	Government Senior Primary Kannada Boys' School, Puva Bagada Chamber, Kungatoli
8	Govt Senior Primary Kannada School Paschim Bagada Chamber Vadralla	29	Government Senior Primary Kannada Boys School Paschim Bagada Chamber, Kungatoli
9	Govt Senior Primary Kannada School East Room Vadralla	30	Government Senior Primary Kannada School Room No.2, Umarani
10	Nammura Government Primary Kannada School East Wing Room No.1, Jainapur	31	Government Senior Primary Kannada School Room No.4, Umarani
11	Nammura Government Primary Kannada School West Side Room No.3, Jainapur	32	Government Senior Primary Kannada School Rcc Hoskattada, Umarani
12	Nammura Government Primary Kannada School West Side Room No.6, Jainapur	33	Government Senior Primary Kannada School Rcc Hoskattada, Room No.2 Umarani
13	Nammura Government Primary Kannada School West Side Room No.8, Jainapur	34	Government Senior Primary Kannada School, Itanala
14	Government Senior Primary Kannada School, East Bagh No 2, Karoshi	35	Government Senior Primary Kannada School, South Room, Bambalawada
15	Government Senior Primary Kannada School Paschim Bagada Chamber, Karoshi	36	Government Senior Primary Kannada School, Northern Hall, Bambalawada
16	Government Senior Primary Kannada School East Wing Room, Karoshi	37	Government Senior Primary Kannada School, Madhyabhaga, Bambalawada
17	Government Senior Primary Marathi School, South Baga Chamber, Karoshi.	38	Government Senior Primary Kannada School, Bennihalli
18	Government Senior Primary Urdu School Paschim Baga Room No.1 Karoshi	39	Government Senior Primary Kannada School, North Side Building Room No. 3, Karagam
19	Government Senior Primary Urdu School, Western Bagada Chamber, Karoshi	40	Government Senior Primary Kannada School, Northern Building Room No. 5, Karagam
20	Government Senior Primary Urdu School Puva Bagada, Room No 1, Karoshi	41	Government Senior Primary Kannada School West Side, Karagam
21	Government Senior.Primary Marathi School Right Side Room, Karoshi	42	Government Senior Primary Kannada School Left Side, Donwada

Contd....

## Polling Station Level Election Results

### Polling Station-wise Votes Secured by Overall Top Five Parties in Raybag Assembly in Assembly Election (AE) under Chikkodi Parliamentary Constituency in Karnataka (2023)

Number of Polling Station	Winner - Aihole Duryodhan Mahalingappa (BJP)	Runner-up - Shambhu Kallolikar (IND)	3rd - Pradeep Kumar R Malagi (JD(S))	4th - Mahaveer Laxman Mohite (INC)	5th - Shankar Subrav Khatedar (AAP)	NOTA	Other	Total Votes Secured
36	381	266	69	134	3	6	6	865
37	361	155	66	78	1	4	12	677
38	425	92	12	188	5	3	4	729
39	225	64	22	329	4	1	11	656
40	222	49	26	198	3	8	5	511
41	461	72	44	435	8	11	7	1038
42	329	107	114	311	8	9	9	887
43	249	140	95	146	8	8	6	652
44	480	224	27	54	2	6	8	801
45	519	198	51	126	2	14	10	920
46	478	205	18	198	7	17	10	933
47	276	288	61	32	0	4	5	666
48	189	278	38	41	3	8	9	566
49	303	83	61	64	3	2	2	518
50	309	159	91	61	0	3	2	625
51	370	105	54	15	5	9	11	569
52	259	280	79	22	3	6	9	658
53	361	194	264	91	12	8	6	936
54	256	407	72	35	3	11	7	791
55	169	269	42	67	3	5	4	559
56	302	623	77	81	4	14	16	1117
57	332	504	71	82	7	12	15	1023
58	311	334	74	119	1	44	15	898
59	305	241	227	186	5	37	12	1013
60	187	182	7	181	1	7	10	575
61	268	266	25	35	2	8	2	606
62	291	371	22	40	0	4	6	734
63	125	214	27	73	1	4	4	448
64	171	308	18	51	2	3	1	554
65	195	213	12	47	0	3	2	472
66	345	189	17	31	0	5	4	591
67	122	200	14	22	0	2	3	363
68	212	153	152	22	1	5	5	550
69	191	251	56	12	2	3	3	518
70	221	119	130	53	0	5	2	530

Contd....

## Polling Station Level Election Results

**Winner, Runner-up and 3rd Party Position & Winning Margin According to Polling Stations in Raybag Assembly in Assembly Election (AE) under Chikkodi Parliamentary Constituency in Karnataka (2023)**

Polling Station Number	Winner Party	Winner Votes (%)	Runner-up Party	Runner-up Votes (%)	Winning Margin Votes (%)	Third Party	Third Party Votes (%)	Other Votes (%)
71	IND (SK)	248 (52.54)	BJP	131 (27.75)	117 (24.79)	JD(S)	46 (9.75)	47 (9.96)
72	IND (SK)	382 (39.5)	INC	247 (25.54)	135 (13.96)	BJP	207 (21.41)	131 (13.55)
73	IND (SK)	241 (43.98)	BJP	205 (37.41)	36 (6.57)	JD(S)	51 (9.31)	51 (9.31)
74	IND (SK)	243 (46.91)	BJP	171 (33.01)	72 (13.9)	JD(S)	52 (10.04)	52 (10.04)
75	IND (SK)	238 (41.03)	JD(S)	185 (31.9)	53 (9.13)	BJP	123 (21.21)	34 (5.86)
76	BJP	222 (35.98)	IND (SK)	166 (26.9)	56 (9.08)	INC	159 (25.77)	70 (11.35)
77	IND (SK)	349 (45.74)	INC	141 (18.48)	208 (27.26)	BJP	136 (17.82)	137 (17.96)
78	IND (SK)	183 (56.66)	JD(S)	68 (21.05)	115 (35.61)	BJP	52 (16.1)	20 (6.19)
79	IND (SK)	361 (53.64)	BJP	167 (24.81)	194 (28.83)	JD(S)	74 (11)	71 (10.55)
80	INC	422 (41.01)	IND (SK)	357 (34.69)	65 (6.32)	BJP	147 (14.29)	103 (10.01)
81	IND (SK)	375 (43.66)	BJP	161 (18.74)	214 (24.92)	INC	161 (18.74)	162 (18.86)
82	JD(S)	284 (32.72)	IND (SK)	277 (31.91)	7 (0.81)	BJP	260 (29.95)	47 (5.41)
83	IND (SK)	279 (48.52)	INC	120 (20.87)	159 (27.65)	BJP	116 (20.17)	60 (10.43)
84	IND (SK)	218 (44.67)	BJP	142 (29.1)	76 (15.57)	INC	114 (23.36)	14 (2.87)
85	IND (SK)	295 (43.83)	INC	236 (35.07)	59 (8.76)	BJP	89 (13.22)	53 (7.88)
86	IND (SK)	191 (38.2)	BJP	148 (29.6)	43 (8.6)	INC	115 (23)	46 (9.2)
87	BJP	347 (35.12)	IND (SK)	340 (34.41)	7 (0.71)	INC	172 (17.41)	129 (13.06)
88	BJP	184 (34.07)	IND (SK)	122 (22.59)	62 (11.48)	JD(S)	117 (21.67)	117 (21.67)
89	BJP	176 (36.21)	IND (SK)	117 (24.07)	59 (12.14)	JD(S)	100 (20.58)	93 (19.14)
90	BJP	267 (43)	IND (SK)	132 (21.26)	135 (21.74)	INC	104 (16.75)	118 (19)
91	IND (SK)	266 (34.15)	BJP	245 (31.45)	21 (2.7)	INC	148 (19)	120 (15.4)
92	BJP	437 (50)	IND (SK)	197 (22.54)	240 (27.46)	INC	157 (17.96)	83 (9.5)
93	BJP	239 (41.42)	IND (SK)	166 (28.77)	73 (12.65)	JD(S)	83 (14.38)	89 (15.42)
94	INC	314 (46.59)	IND (SK)	182 (27)	132 (19.59)	BJP	109 (16.17)	69 (10.24)
95	BJP	297 (32.96)	IND (SK)	257 (28.52)	40 (4.44)	INC	200 (22.2)	147 (16.32)
96	BJP	422 (45.62)	IND (SK)	362 (39.14)	60 (6.48)	JD(S)	86 (9.3)	55 (5.95)
97	IND (SK)	399 (45.14)	BJP	295 (33.37)	104 (11.77)	INC	128 (14.48)	62 (7.01)
98	IND (SK)	269 (38.21)	INC	167 (23.72)	102 (14.49)	BJP	129 (18.32)	139 (19.74)
99	IND (SK)	366 (42.41)	BJP	282 (32.68)	84 (9.73)	INC	129 (14.95)	86 (9.97)
100	IND (SK)	228 (36.08)	INC	199 (31.49)	29 (4.59)	BJP	154 (24.37)	51 (8.07)
101	IND (SK)	188 (42.92)	BJP	174 (39.73)	14 (3.19)	INC	41 (9.36)	35 (7.99)
102	BJP	258 (40.89)	IND (SK)	221 (35.02)	37 (5.87)	INC	98 (15.53)	54 (8.56)
103	BJP	234 (36.73)	IND (SK)	203 (31.87)	31 (4.86)	INC	141 (22.14)	59 (9.26)
104	BJP	477 (45.78)	IND (SK)	315 (30.23)	162 (15.55)	INC	179 (17.18)	71 (6.81)
105	INC	206 (27.03)	IND (SK)	194 (25.46)	12 (1.57)	JD(S)	170 (22.31)	192 (25.2)

Contd....

## Socio-Economic Amenities - Rural

### Access to Education Facilities

Particulars	Number of Village (% of Population)				
	Available	Not Available	If Not Available (Distance of Nearest Facility)		
			A	B	C
Govt. Primary School	58 (100)	0 (0)	0 (0)	0 (0)	0 (0)
Private Primary School	21 (61)	37 (39)	0 (0)	0 (0)	0 (0)
Govt. Middle School	54 (98)	4 (2)	4 (2)	0 (0)	0 (0)
Private Middle School	13 (45)	45 (55)	0 (0)	0 (0)	0 (0)
Govt. Secondary School	21 (63)	37 (37)	23 (21)	7 (7)	2 (1)
Private Secondary School	8 (35)	50 (65)	1 (1)	2 (3)	0 (0)
Govt. Senior Secondary School	5 (12)	53 (88)	6 (5)	23 (39)	16 (18)
Private Senior Secondary School	5 (23)	53 (77)	2 (5)	3 (6)	0 (0)
Govt. Arts and Science Degree College	1 (7)	57 (93)	3 (7)	37 (59)	14 (21)
Private Arts and Science Degree College	2 (11)	56 (89)	1 (1)	0 (0)	1 (1)
Govt. Engineering College	0 (0)	58 (100)	0 (0)	0 (0)	4 (8)
Private Engineering College	0 (0)	58 (100)	0 (0)	22 (26)	32 (66)
Govt. Medicine College	0 (0)	58 (100)	4 (13)	10 (15)	44 (72)
Private Medicine College	0 (0)	58 (100)	0 (0)	0 (0)	0 (0)
Govt. Management Institute	0 (0)	58 (100)	0 (0)	0 (0)	0 (0)
Private Management Institute	0 (0)	58 (100)	0 (0)	0 (0)	58 (100)
Govt. Polytechnic	0 (0)	58 (100)	3 (7)	24 (51)	8 (14)
Private Polytechnic	0 (0)	58 (100)	0 (0)	16 (19)	7 (7)
Govt. Vocational Training School/ITI	0 (0)	58 (100)	1 (2)	31 (61)	9 (15)
Private Vocational Training School/ITI	1 (5)	57 (95)	2 (4)	8 (7)	6 (6)
Govt. Non Formal Training Centre	0 (0)	58 (100)	3 (7)	35 (64)	14 (21)
Private Non Formal Training Centre	0 (0)	58 (100)	0 (0)	5 (7)	1 (1)
Govt. School For Disabled	0 (0)	58 (100)	0 (0)	10 (16)	39 (74)
Private School For Disabled	0 (0)	58 (100)	0 (0)	1 (1)	8 (9)
Government Others	1 (1)	57 (99)	0 (0)	3 (6)	3 (11)
Private Others	0 (0)	58 (100)	0 (0)	1 (1)	0 (0)

Note : Distance A : Less than 5 km; B : Between 5-10 km; C : 10+ km.; Source : Data Analysis is based on 2011 Census.

## DISCLAIMER

The Terms of Use and Disclaimer of Datanet India Private Limited (hereinafter referred to as "Datanet") for use of this analysis report of **Raybag Assembly Constituency (Raybag Vidhan Sabha)** :-

1. **Assembly Factbook™** is a Registered Trade Mark owned by Datanet.
2. All the maps are sketched and graphical representation only and have not been drawn to the scale and also not to represent the actual geographical area or boundary of the unit.
3. The data for the aforesaid analysis is based on authentic sources and has been culled from the various publications of Census, CSO and NSSO for district and block level data, various central and state government departments, Central & State Elections Commissions and the concerned Returning Officers' releases, Electoral Rolls, Election results and allied publications, internal assessment, surveys, estimates and analysis. Therefore, certain adjustment of data at micro level may have been done to arrive closer to the macro data.
4. Data have been provided on an "As Is" and "As AVAILABLE" basis
5. The colours shown in the maps or diagram and charts of a particular party, alliance or AC are indicative and do not represent them.
6. This publication which includes maps, sheets, graphs and data would be the property under copyright of Datanet only. The user may use these for its internal study, analysis and research purposes. It's public display, re-selling or any commercial uses by the user are not allowed.
7. Datanet has taken due care and caution in compilation and processing of data and allied information, but does not guarantee the accuracy, adequacy or completeness of any information/analysis and will be not responsible for any errors or omissions or for the results obtained from the use of such information/analysis.
8. All the contents for the publication have been culled from various authentic sources and Datanet reasonably believes such sources to be reliable, but does not make any representations, express or implied as to the accuracy or fitness of use of such information. The information or contents of the information/analysis do not constitute advice and should not be relied upon in making (or refraining from making) any decision. Any reliance placed upon the information provided by Datanet is the sole responsibility and strictly at the user's risk.
9. In no event will Datanet be liable for any damages (including, without limitation, damages for loss of business projects, or loss of profits) arising in contract, tort or otherwise from the use of or inability to use any of its contents, or from any action taken (or refrained from being taken) as a result of using the analysis or any of its contents. Datanet its directors, owners, editors, officials, employees, distributor and agents or any associate will not be liable for any errors in the information contained or any consequences arising from the use of the contents of the provided information/analysis.
10. If any provision of these terms and conditions is held invalid or illegal or unenforceable for any reason by any court of competent jurisdiction, such provision shall be severed and the remainder of provisions of the terms and conditions shall continue in full force and effect as if the Term of Use had been executed with the invalid, illegal or unenforceable provision eliminated.
11. If there are any discrepancies in the information provided, please bring it to attention of Datanet for suitable rectification measures.

**Buy Online This Complete Book At  
Datanet India eBooks Store**

[www.indiastatpublications.com](http://www.indiastatpublications.com)

or go directly at

[http://www.indiastatpublications.com/  
Assembly\\_factbook/Karnataka/Chikkodi/ Raybag](http://www.indiastatpublications.com/Assembly_factbook/Karnataka/Chikkodi/Raybag)

 **indiastat**elections

ISBN : 978-93-5802-045-8



9 789358 020458