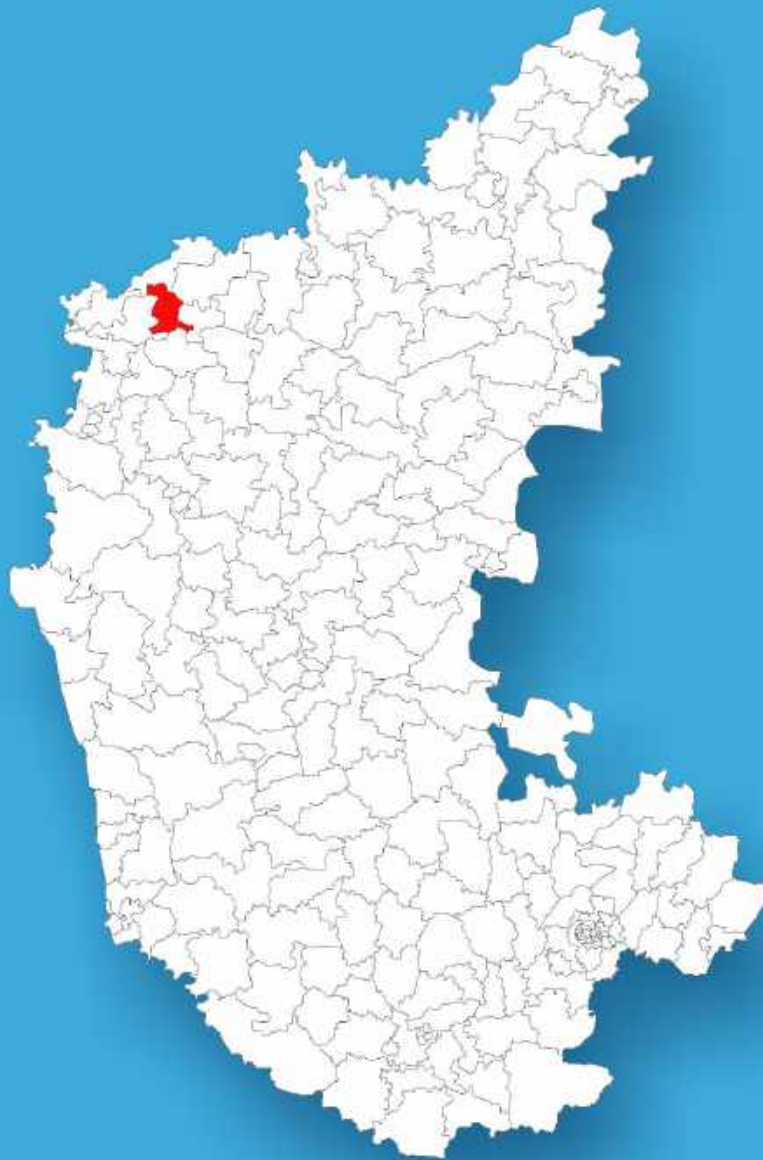




Karnataka

# Assembly Factbook™

Kudachi Assembly Constituency



Key Electoral Data of Kudachi  
Assembly Constituency (Vidhan Sabha)

Karnataka

# Assembly Factbook™

Kudachi Assembly Constituency



Kudachi Vidhan Sabha

**Editor & Director**

Dr. R.K. Thukral

**Research Editor**

Dr. Shafeeq Rahman

**Compiled, Researched and Published by  
Datanet India Pvt. Ltd.**

D-100, 1st Floor,

Okhla Industrial Area, Phase-I,

New Delhi- 110020.

Ph.: 91-11- 43580781-84

Email : support@indiastatpublications.com

Website : <http://www.indiastatelections.com>

**Online Book Store :**

[www.indiastatpublications.com](http://www.indiastatpublications.com)

**Report No. :** AFB/KA-005-0125

**ISBN :** 978-93-5802-058-8

**First Edition :** January, 2018

**Eighth Updated Edition :** January, 2025

**Price :** Rs.11500/-

US\$ 310

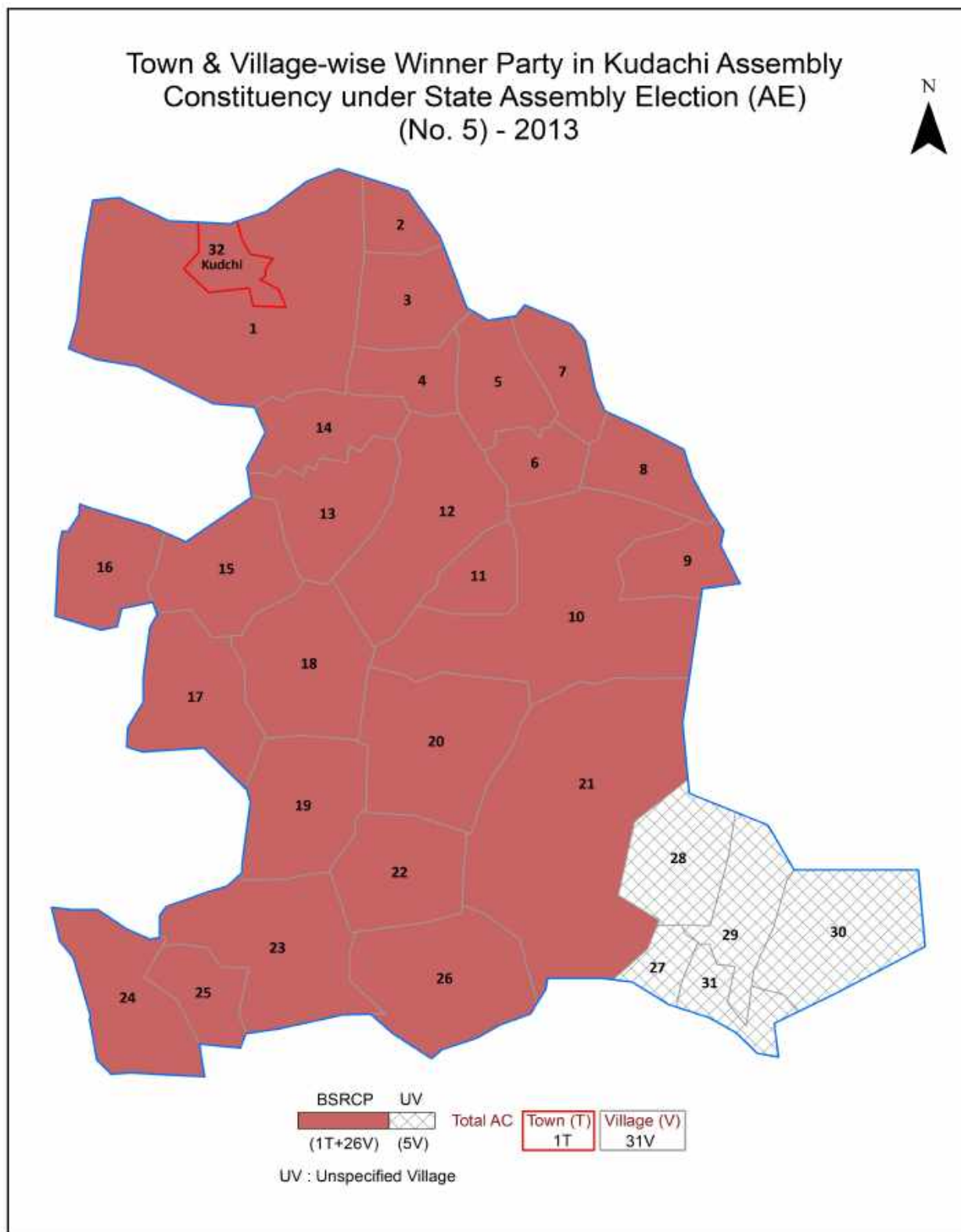
**© Datanet India Pvt. Ltd.**

All rights reserved. No part of this book may be reproduced, stored in a retrieval system or transmitted in any form or by any means, mechanical photocopying, photographing, scanning, recording or otherwise without the prior written permission of the publisher. Please refer to Disclaimer at page no. 155 for the use of this publication.

Printed in India

No.	Particulars	Page No.
	<b>Introduction</b>	
1	Assembly Constituency - (Vidhan Sabha) at a Glance   Features of Assembly as per Delimitation Commission of India (2008)	1-2
	<b>Location and Political Maps</b>	
2	Location Map   Boundaries of Assembly Constituency - (Vidhan Sabha) in District   Boundaries of Assembly Constituency under Parliamentary Constituency - (Lok Sabha)   Town & Village-wise Winner Parties- 2024, 2023, 2019, 2014, 2013 and 2009	3-11
	<b>Administrative Setup (2011)</b>	
3	District   Sub-district   Towns   Villages   Inhabited Villages   Uninhabited Villages   Village Panchayat   Intermediate Panchayat	12-14
	<b>Demographics (2011)</b>	
4	Population   Households   Rural/Urban Population   Towns and Villages by Population Size   Sex Ratio (Total & 0-6 Years)   Religious Population   Social Population   Literacy Rate	15-16
	<b>Electoral Features</b>	
5	Important Dates of Last Elections Held   Electors by Gender   Service Electors   Voters   Voters Turnout   Polling Stations & Average Number of Electors per Polling Station   Electors by Age Group   Present Elected Representatives	17-22
	<b>Historical Summary Election Results</b>	
6	Vote Share of Major Parties   Winning Margin (Number & Percentage)   Polarity of Parties   Summary Result of Assembly Segment of Parliamentary Elections 2024, 2019, 2014 and 2009   Summary Result of Assembly Elections 2023, 2018, 2013 and 2008	23-33
	<b>Polling Station Level Election Results</b>	
7	Name and Number of Polling Station 2024, 2023, 2019, 2014, 2013 and 2009   Polling Station-wise Electors, Voters & Voters Turnout 2024, 2023, 2019, 2014, 2013 and 2009   Polling Station wise Elections Results 2024, 2023, 2019, 2014, 2013 and 2009	34-135
	<b>Share of Assembly Constituency</b>	
8	Share of Assembly Constituency - (Vidhan Sabha) in State, District and Parliamentary Constituency - (Lok Sabha)	136
	<b>Socio-Economic Amenities (2011)</b>	
9	Access to Administrative Units   Agricultural, Manufacturing and Industrial Commodities   Demographic Indicators   Education   Health & Manpower   Drinking Water Supply   Sanitation   Entertainment and Recreations Infrastructure   Power   Food Allocation Distribution and Marketing of Agriculture Commodities Infrastructure   Transport and Road Infrastructure   Communication   Banking and Financial Services   Land Use   Irrigation Source	138-152
10	<b>Abbreviation &amp; Sources</b>	153-154
11	<b>Disclaimer</b>	155

Location & Political Map



## Administrative Setup

### List of Village Panchayat & Intermediate Panchayat (Block) Name - 2011

Village Name	Village Panchayat Name	Intermediate Panchayat Name
Alagawadi	Alagawadi	Raybag
Alakhanur	Alakhanur	Raybag
Badabyakud	Harugeri	Raybag
Bastwad	Alagawadi	Raybag
Bekkeri	Bekkeri	Raybag
Devapurhatti	Katakbhavi	Raybag
Gundwad	Shiragur	Raybag
Handigund	Handigund	Raybag
Harugeri	Harugeri	Raybag
Hidakal	Hidakal	Raybag
Itanal	Itanal	Raybag
Kappalguddi	Kappalguddi	Raybag
Katakbhavi	Katakbhavi	Raybag
Khanadal	Savasuddi	Raybag
Khemalapur	Khemalapur	Raybag
Koligudda	Koligudda	Raybag
Kudachi (Rural)	Kudachi (Rural)	Raybag
Marakudi	Kappalguddi	Raybag
Morab	Morab	Raybag
Mugalkhod	Mugalkhod	Raybag
Nidagundi	Nidagundi	Raybag
Nilaji	Nilaji	Raybag
Palbhavi	Palbhavi	Raybag
Paramanandwadi	Paramanandwadi	Raybag
Savasuddi	Savasuddi	Raybag
Shiragur	Shiragur	Raybag
Siddapur	Khemalapur	Raybag
Sultanpur	Kappalguddi	Raybag
Suttatti	Nilaji	Raybag

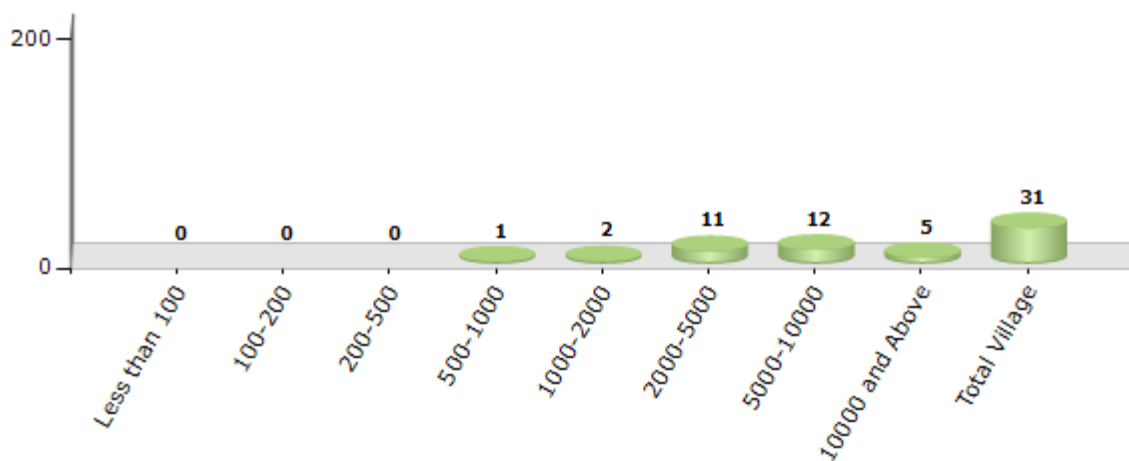
Contd....

## Demographic

### Number of Villages by Population Size - 2011

Less than 100	100-200	200-500	500-1000	1000-2000	2000-5000	5000-10000	10000 and Above	Total Village
0	0	0	1	2	11	12	5	31

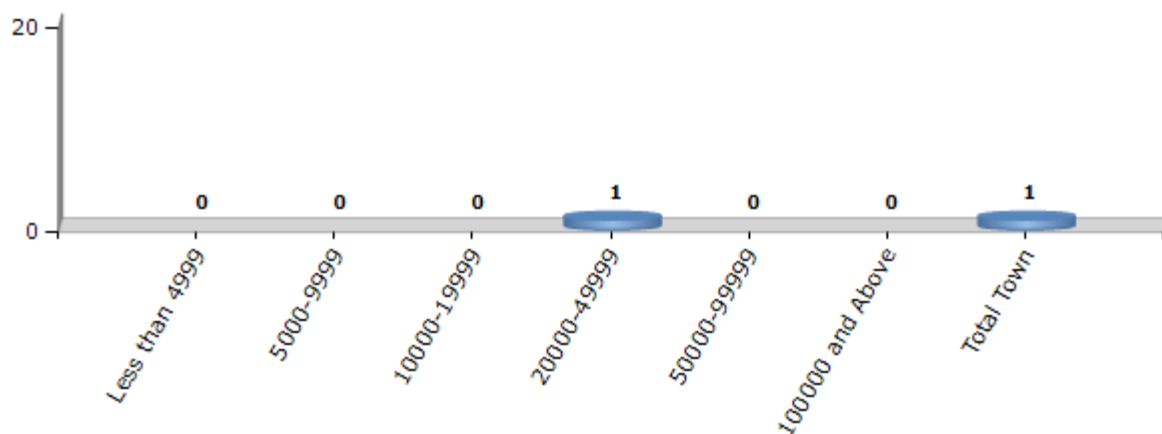
Number of Villages by Population Size - 2011



### Number of Towns by Population Size - 2011

Less than 4999	5000-9999	10000-19999	20000-49999	50000-99999	100000 and Above	Total Town
0	0	0	1	0	0	1

Number of Towns by Population Size - 2011

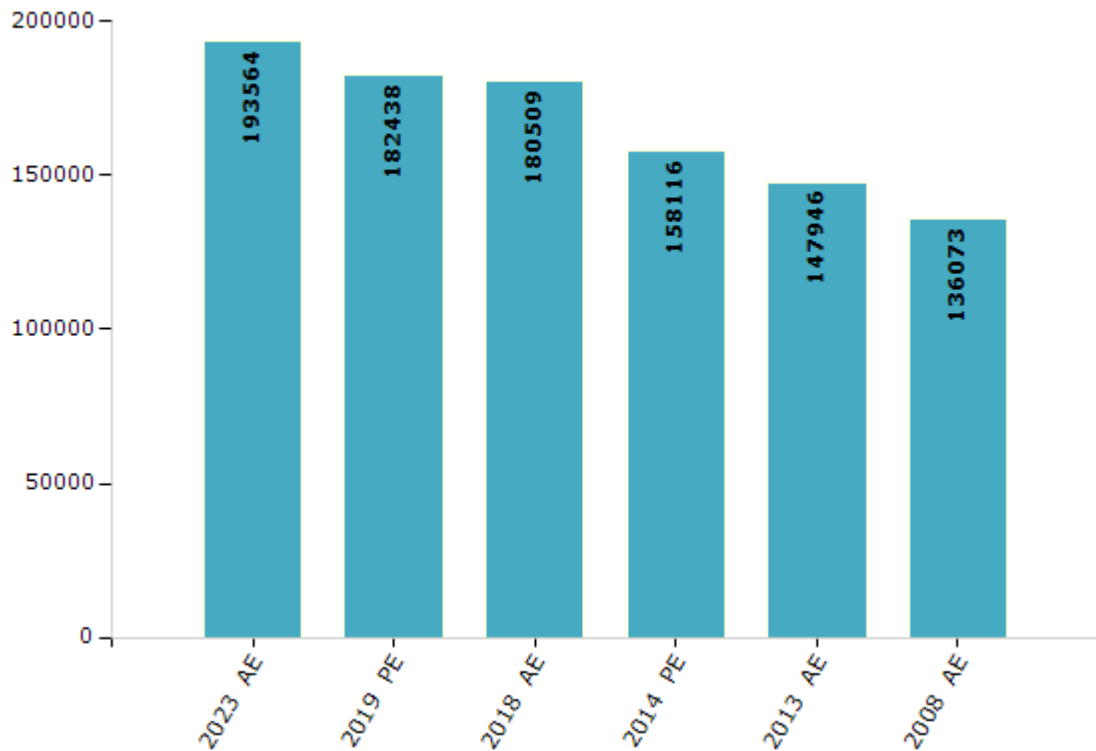


## Electoral Features

### Electors by Male & Female

Year	Male	Female	Others	Total	Year	Male	Female	Others	Total
2023 AE	99442	94108	14	193564	1999 AE	-	-	-	-
2019 PE	93743	88683	12	182438	1994 AE	-	-	-	-
2018 AE	93027	87460	22	180509	1989 AE	-	-	-	-
2014 PE	83064	75043	9	158116	1985 AE	-	-	-	-
2013 AE	77788	70153	5	147946	1983 AE	-	-	-	-
2009 PE	-	-	-	-	1978 AE	-	-	-	-
2008 AE	69856	66217	-	136073	1972 AE	-	-	-	-
2004 PE	-	-	-	-	1967 AE	-	-	-	-
2004 AE	-	-	-	-	1962 AE	-	-	-	-
1999 PE	-	-	-	-	1957 AE	-	-	-	-

Number of Electors



Note : AE : Assembly Election, PE : Assembly Segment of Parliamentary Election



## Historical Summary Election Results

### Summary Result of Assembly Election - 2018

Candidate Name	Party	Votes	Votes %
P.Rajeev	BJP	67781	49.6
Amit Shama Ghatage	INC	52773	38.62
Suresh Gurappa Talawar	IND	6731	4.93
Aihole Rajendra Annappa	JD(S)	1532	1.12
Sangeeta Gajendra Kamble	IND	1105	0.81
Sanjeev Basappa Kambale	IND	1045	0.76
Ramappa Bharamappa Bhajantri	IND	1004	0.73
Rodkar Yogesh Pandurang	IND	787	0.58
Ashok Tammanna Gupte	IND	680	0.5
Sadashiv C. Mang	ASP	634	0.46
Ajjappagol Kiran Mahadev	JAHP	368	0.27
Parshuram V. Shinde	RPI(A)	298	0.22
Annappa S. Aigali	INCP	297	0.22
K. Narasappa	IND	246	0.18
Thavarasing R. Rathod	SHS	227	0.17
Asode Janglu Sattyappa	IND	218	0.16
Dr. Jasmin Saleem Alase	IND	201	0.15
Raju Appasaheb Nippanikar	BRPP	194	0.14
Surendra Ugare	BMUP	184	0.13
	NOTA	348	0.25

## Polling Station Level Election Results

### Number and Name of Polling Stations (PS) (2023)

Number of Polling Stations	Name of Polling Stations	Number of Polling Stations	Name of Polling Stations
1	Govt Senior Primary Urdu Girls School North Baju Road No 2 Kudachi	22	Apmc Office East Side Administrative Office Room, Kudachi
2	Government Senior Primary Kannada Boys School East Side Liquor Room No 5 Kudachi	23	Apmc Office Hall, Kudachi
3	Government Senior Primary Kannada Boys School East Side North Room No 3 Kudachi	24	Government Senior Primary Urdu School Hal Janu Kudachi
4	Govt Senior Primary Urdu Girls School South Wing Room No 15 Kudachi	25	Government Senior Urdu Primary School Room No 1 Tikana Garden Kudachi
5	Municipal Office Kudachi	26	Government Junior Primary Urdu School Junneda Nagar Kudachi
6	Government Senior Primary Urdu Girls School South Side Liquor Room No.8 Kudachi	27	Government Senior Urdu Primary School Room No 3 Tikana Garden Kudachi
7	Govt Senior Primary Mla Model Urdu Boys School West Side North Room No 2 Kudachi	28	Government Urdu High School Pb Dargah Kudachi
8	Government Senior Primary Mla Model Urdu Boys School West Side Middle Room No 6 Kudachi	29	Government Urdu Senior Primary School East Wing South Room Pb Dargah Kudachi
9	Junnediya High School New Building East Room No. 3 Kudchi	30	S.Ki Prof.Urdu School Dongara Malla Purva Room Kudachi
10	Junnediya High School New Building Room East Room No 5 Kudachi	31	Government Senior Primary Urdu School East Side North Side Room Gorepirazade Garden Kudachi
11	Junnediya High School New Building East Side Room No 7 Kudachi	32	Government Senior Primary Kannada School North Room Devamare Thota Kudachi
12	Junnediya Senior Primary Urdu School North Side Room No 1 Kudachi	33	Government Senior Primary Urdu School Room No.1, Peera Mahebuba Tota, Kudachi
13	Junnediya Senior Primary Kannada School South Side East Room No 7 Kudachi	34	Government Senior Primary Urdu School South Side Middle Room, Piramahebuba Tota, Kudachi
14	Govt.Senior.Primary.Marathi School, North Side, East Room Kudachi	35	Government Junior Primary Urdu School South Side Room Ravalu Tota Kudachi
15	Govt Senior Primary Marathi School, Western Side Liquor Corner, Kudachi	36	Government Junior Primary Urdu School Ms Gadda Thota Kudachi
16	Govt.Junior.Primary Urdu School East Wing North Room, Kudachi	37	Sa, Hi, Pra Kannada School North Room Gundavad
17	Govt Senior Primary Marathi School East Side South Hall Kudachi	38	Govt Senior Primary Kannada School South Side Room Gundavad
18	Sub-Tehsildar Office, Kudachi	39	Nammur Government Senior Primary Kannada School East Side Room Shiragura
19	Office Of The Executive Engineer Glbc Office, Kudachi	40	Nammur Government Senior Primary Kannada School New Building East Room Shiragura
20	Government Junior Primary Kannada School Shama Nagar Kudachi	41	Nammur Government Senior Primary Kannada School West Room. Shiragura
21	Government Junior Primary Urdu School West Side North Room No.1, Shama Nagar Kudachi	42	Sahi Pra Kannada School Dakshina Part Room No.2 Hall Shiragura

Contd....

## Polling Station Level Election Results

### Polling Station-wise Votes Secured by Overall Top Five Parties in Kudachi Assembly in Assembly Election (AE) under Chikkodi Parliamentary Constituency in Karnataka (2023)

Number of Polling Station	Winner - Mahendra. Kallappa. Tammannavar (INC)	Runner-up - P. Rajeev (BJP)	3rd - Anand. V. Malagi (JD(S))	4th - Shreeshail. H. Bhajantri (KRPP)	5th - C M Krishna (DrAPP)	NOTA	Other	Total Votes Secured
36	488	206	2	2	1	1	2	702
37	468	304	0	0	0	2	1	775
38	413	242	1	4	3	2	0	665
39	231	223	4	2	1	1	2	464
40	311	304	2	5	3	1	1	627
41	620	301	4	9	2	3	6	945
42	243	299	4	15	5	0	0	566
43	333	297	3	5	2	1	2	643
44	358	165	2	0	0	0	0	525
45	372	241	2	1	0	1	4	621
46	529	216	4	1	0	0	2	752
47	286	194	6	0	2	1	0	489
48	290	204	3	4	0	2	2	505
49	262	286	1	2	3	1	2	557
50	312	343	2	0	3	0	0	660
51	448	209	12	2	1	5	2	679
52	409	279	8	3	3	1	1	704
53	283	378	2	2	1	0	2	668
54	245	389	6	0	2	1	0	643
55	252	377	9	3	2	1	0	644
56	334	143	5	0	0	0	1	483
57	322	241	2	4	4	3	3	579
58	453	341	6	4	2	1	0	807
59	308	296	4	2	5	1	1	617
60	281	324	3	1	4	4	1	618
61	238	179	7	0	3	1	0	428
62	495	147	1	3	1	3	5	655
63	435	237	2	0	3	2	7	686
64	178	229	0	3	0	3	2	415
65	406	265	2	1	1	3	0	678
66	218	288	3	2	2	5	1	519
67	383	259	1	5	1	1	0	650
68	327	293	7	0	8	3	2	640
69	526	387	0	4	8	8	3	936
70	572	125	5	5	0	5	8	720

Contd....

## Polling Station Level Election Results

### Winner, Runner-up and 3rd Party Position & Winning Margin According to Polling Stations in Kudachi Assembly in Assembly Election (AE) under Chikkodi Parliamentary Constituency in Karnataka (2023)

Polling Station Number	Winner Party	Winner Votes (%)	Runner-up Party	Runner-up Votes (%)	Winning Margin Votes (%)	Third Party	Third Party Votes (%)	Other Votes (%)
71	INC	274 (63.28)	BJP	144 (33.26)	130 (30.02)	JD(S)	5 (1.15)	10 (2.31)
72	INC	376 (67.02)	BJP	157 (27.99)	219 (39.03)	JD(S)	11 (1.96)	17 (3.03)
73	INC	526 (68.31)	BJP	225 (29.22)	301 (39.09)	BSP	6 (0.78)	13 (1.69)
74	INC	656 (73.05)	BJP	214 (23.83)	442 (49.22)	JD(S)	10 (1.11)	18 (2)
75	INC	348 (53.95)	BJP	270 (41.86)	78 (12.09)	KRPP	14 (2.17)	13 (2.02)
76	INC	467 (71.41)	BJP	134 (20.49)	333 (50.92)	KRPP	33 (5.05)	20 (3.06)
77	INC	349 (65.23)	BJP	159 (29.72)	190 (35.51)	JD(S)	11 (2.06)	16 (2.99)
78	INC	441 (71.24)	BJP	143 (23.1)	298 (48.14)	KRPP	12 (1.94)	23 (3.72)
79	INC	444 (78.17)	BJP	99 (17.43)	345 (60.74)	KRPP	8 (1.41)	17 (2.99)
80	INC	541 (60.92)	BJP	299 (33.67)	242 (27.25)	JD(S)	20 (2.25)	28 (3.15)
81	INC	294 (51.13)	BJP	256 (44.52)	38 (6.61)	KRPP	8 (1.39)	17 (2.96)
82	INC	485 (54.62)	BJP	376 (42.34)	109 (12.28)	JD(S)	18 (2.03)	9 (1.01)
83	BJP	280 (53.33)	INC	230 (43.81)	50 (9.52)	KRPP	4 (0.76)	11 (2.1)
84	INC	609 (56.6)	BJP	433 (40.24)	176 (16.36)	JD(S)	16 (1.49)	18 (1.67)
85	INC	535 (57.84)	BJP	330 (35.68)	205 (22.16)	JD(S)	43 (4.65)	17 (1.84)
86	INC	272 (60.44)	BJP	156 (34.67)	116 (25.77)	JD(S)	10 (2.22)	12 (2.67)
87	INC	422 (61.43)	BJP	253 (36.83)	169 (24.6)	JD(S)	3 (0.44)	9 (1.31)
88	INC	286 (63.7)	BJP	157 (34.97)	129 (28.73)	KRPP	4 (0.89)	2 (0.45)
89	INC	494 (79.68)	BJP	111 (17.9)	383 (61.78)	DrAPP	5 (0.81)	10 (1.61)
90	INC	485 (66.99)	BJP	232 (32.04)	253 (34.95)	KRPP	3 (0.41)	4 (0.55)
91	INC	627 (60.17)	BJP	401 (38.48)	226 (21.69)	JD(S)	7 (0.67)	7 (0.67)
92	INC	335 (53.09)	BJP	288 (45.64)	47 (7.45)	JD(S)	1 (0.16)	7 (1.11)
93	INC	427 (62.79)	BJP	237 (34.85)	190 (27.94)	JD(S)	5 (0.74)	11 (1.62)
94	INC	556 (67.31)	BJP	251 (30.39)	305 (36.92)	JD(S)	5 (0.61)	14 (1.69)
95	INC	354 (64.6)	BJP	180 (32.85)	174 (31.75)	JD(S)	4 (0.73)	10 (1.82)
96	INC	334 (67.07)	BJP	136 (27.31)	198 (39.76)	JD(S)	20 (4.02)	8 (1.61)
97	INC	359 (56.89)	BJP	256 (40.57)	103 (16.32)	KRPP	10 (1.58)	6 (0.95)
98	BJP	243 (50.1)	INC	239 (49.28)	4 (0.82)	KRPP	1 (0.21)	2 (0.41)
99	INC	348 (60.95)	BJP	216 (37.83)	132 (23.12)	JD(S)	2 (0.35)	5 (0.88)
100	BJP	459 (53.68)	INC	374 (43.74)	85 (9.94)	JD(S)	6 (0.7)	16 (1.87)
101	BJP	403 (58.92)	INC	269 (39.33)	134 (19.59)	KRPP	3 (0.44)	9 (1.32)
102	INC	386 (49.94)	BJP	375 (48.51)	11 (1.43)	KRPP	5 (0.65)	7 (0.91)
103	BJP	421 (65.68)	INC	213 (33.23)	208 (32.45)	JD(S)	2 (0.31)	5 (0.78)
104	BJP	443 (55.86)	INC	342 (43.13)	101 (12.73)	JD(S)	4 (0.5)	4 (0.5)
105	INC	532 (52.83)	BJP	457 (45.38)	75 (7.45)	KRPP	8 (0.79)	10 (0.99)

Contd....

## Socio-Economic Amenities - Rural

### Access to Education Facilities

Particulars	Number of Village (% of Population)				
	Available	Not Available	If Not Available (Distance of Nearest Facility)		
			A	B	C
Govt. Primary School	31 (100)	0 (0)	0 (0)	0 (0)	0 (0)
Private Primary School	20 (77)	11 (23)	0 (0)	0 (0)	0 (0)
Govt. Middle School	31 (100)	0 (0)	0 (0)	0 (0)	0 (0)
Private Middle School	16 (69)	15 (31)	0 (0)	0 (0)	0 (0)
Govt. Secondary School	20 (80)	11 (20)	0 (0)	2 (3)	1 (2)
Private Secondary School	14 (58)	17 (42)	1 (1)	2 (1)	0 (0)
Govt. Senior Secondary School	5 (20)	26 (80)	3 (12)	7 (16)	4 (8)
Private Senior Secondary School	4 (22)	27 (78)	1 (2)	8 (25)	0 (0)
Govt. Arts and Science Degree College	0 (0)	31 (100)	5 (14)	12 (31)	7 (25)
Private Arts and Science Degree College	3 (18)	28 (82)	0 (0)	2 (9)	2 (4)
Govt. Engineering College	0 (0)	31 (100)	0 (0)	0 (0)	2 (7)
Private Engineering College	0 (0)	31 (100)	0 (0)	0 (0)	29 (93)
Govt. Medicine College	0 (0)	31 (100)	1 (1)	7 (26)	23 (72)
Private Medicine College	0 (0)	31 (100)	0 (0)	0 (0)	0 (0)
Govt. Management Institute	1 (13)	30 (87)	1 (1)	2 (8)	2 (14)
Private Management Institute	0 (0)	31 (100)	0 (0)	0 (0)	25 (64)
Govt. Polytechnic	0 (0)	31 (100)	1 (7)	10 (22)	17 (63)
Private Polytechnic	0 (0)	31 (100)	0 (0)	1 (4)	2 (4)
Govt. Vocational Training School/ITI	0 (0)	31 (100)	2 (2)	13 (36)	9 (29)
Private Vocational Training School/ITI	3 (22)	28 (78)	0 (0)	2 (7)	2 (4)
Govt. Non Formal Training Centre	0 (0)	31 (100)	2 (9)	10 (22)	15 (48)
Private Non Formal Training Centre	1 (13)	30 (87)	0 (0)	1 (4)	2 (4)
Govt. School For Disabled	0 (0)	31 (100)	1 (1)	2 (16)	24 (74)
Private School For Disabled	0 (0)	31 (100)	0 (0)	1 (3)	3 (6)
Government Others	1 (4)	30 (96)	1 (7)	1 (4)	6 (22)
Private Others	1 (4)	30 (96)	0 (0)	1 (3)	1 (3)

Note : Distance A : Less than 5 km; B : Between 5-10 km; C : 10+ km.; Source : Data Analysis is based on 2011 Census.

## DISCLAIMER

The Terms of Use and Disclaimer of Datanet India Private Limited (hereinafter referred to as "Datanet") for use of this analysis report of **Kudachi Assembly Constituency (Kudachi Vidhan Sabha) :-**

1. **Assembly Factbook™** is a Registered Trade Mark owned by Datanet.
2. All the maps are sketched and graphical representation only and have not been drawn to the scale and also not to represent the actual geographical area or boundary of the unit.
3. The data for the aforesaid analysis is based on authentic sources and has been culled from the various publications of Census, CSO and NSSO for district and block level data, various central and state government departments, Central & State Elections Commissions and the concerned Returning Officers' releases, Electoral Rolls, Election results and allied publications, internal assessment, surveys, estimates and analysis. Therefore, certain adjustment of data at micro level may have been done to arrive closer to the macro data.
4. Data have been provided on an "As Is" and "As AVAILABLE" basis
5. The colours shown in the maps or diagram and charts of a particular party, alliance or AC are indicative and do not represent them.
6. This publication which includes maps, sheets, graphs and data would be the property under copyright of Datanet only. The user may use these for its internal study, analysis and research purposes. It's public display, re-selling or any commercial uses by the user are not allowed.
7. Datanet has taken due care and caution in compilation and processing of data and allied information, but does not guarantee the accuracy, adequacy or completeness of any information/analysis and will be not responsible for any errors or omissions or for the results obtained from the use of such information/analysis.
8. All the contents for the publication have been culled from various authentic sources and Datanet reasonably believes such sources to be reliable, but does not make any representations, express or implied as to the accuracy or fitness of use of such information. The information or contents of the information/analysis do not constitute advice and should not be relied upon in making (or refraining from making) any decision. Any reliance placed upon the information provided by Datanet is the sole responsibility and strictly at the user's risk.
9. In no event will Datanet be liable for any damages (including, without limitation, damages for loss of business projects, or loss of profits) arising in contract, tort or otherwise from the use of or inability to use any of its contents, or from any action taken (or refrained from being taken) as a result of using the analysis or any of its contents. Datanet its directors, owners, editors, officials, employees, distributor and agents or any associate will not be liable for any errors in the information contained or any consequences arising from the use of the contents of the provided information/analysis.
10. If any provision of these terms and conditions is held invalid or illegal or unenforceable for any reason by any court of competent jurisdiction, such provision shall be severed and the remainder of provisions of the terms and conditions shall continue in full force and effect as if the Term of Use had been executed with the invalid, illegal or unenforceable provision eliminated.
11. If there are any discrepancies in the information provided, please bring it to attention of Datanet for suitable rectification measures.

**Buy Online This Complete Book At  
Datanet India eBooks Store**

[www.indiastatpublications.com](http://www.indiastatpublications.com)

or go directly at

[http://www.indiastatpublications.com/  
Assembly\\_factbook/Karnataka/Chikkodi/ Kudachi](http://www.indiastatpublications.com/Assembly_factbook/Karnataka/Chikkodi/Kudachi)

 **indiastat**elections

ISBN : 978-93-5802-058-8



9 789358 020588